







Proposed 2nd Access Road on Rem P71 & P22 Nietgedacht 535JQ

Basic Assessment Report

Figure 4: CPLAN

-  Approved K33 Road Alignment
-  Approved FS Site
-  Farm Portion
-  Approved FS Site
-  K33 Servitude
-  Project Site
-  Highway & Main Roads
-  Other Roads
-  River Buffer
-  Ecological Support Area
-  Important Area
-  Irreplaceable Area

