


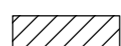


















**Proposed 2nd Access  
Road on Rem  
P71 & P22 Nietgedacht  
535JQ**

Basic Assessment Report

Figure 7: Land Use Map

-  Approved FS Site
-  Farm Portion
-  Approved FS Site
-  K33 Servitude
-  Project Site
-  Approved K33 Road Alignment
-  Highway & Main Roads
-  Other Roads
-  Vacant
-  Undetermined
-  Furniture Manufacturer
-  Timber/Joinery Work
-  Self Storage
-  Nursery
-  General Dealer/Petrol Filling Station
-  Factory
-  Croc City
-  Agriculture

