

















Proposed 2nd Access Road on Rem P71 & P22 Nietgedacht 535JQ

Basic Assessment Report

Figure 9: Site Vegetation & Wetland Features Map

-  Approved FS Site
-  Farm Portion
-  Approved FS Site
-  Storm Water Flow
-  Delineated watercourses
-  Water flow
-  Highway & Main Roads
-  Other Roads
-  Approved K33 Road Alignment
-  K33 Servitude
-  Project Site
-  32 Buffer Zone
-  Storm Water Runoff Area
-  Delineated_watercourses
-  Altered grassland
-  Disturbed grassland

