












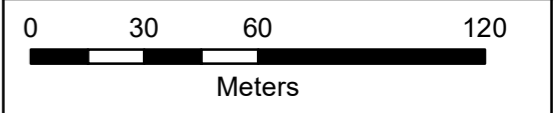


Proposed 2nd Access Road on Rem P71 & P22 Nietgedacht 535JQ

Basic Assessment Report

Figure 10: Environmental Sensitivity Map

-  Highway & Main Roads
-  Other Roads
-  Approved K33 Road Alignment
-  32 Buffer Zone
-  Approved FS Site
-  Farm Portion
-  Approved FS Site
-  Project Site
-  K33 Servitude
-  Delineated watercourses
-  Water flow
-  High Sensitivity
-  Low Sensitivity



Source: Esri, Maxar, GeoEye, Earthstar Geographics, CNES/Airbus DS, USDA, USGS, AeroGRID, IGN, and the GIS User Community