

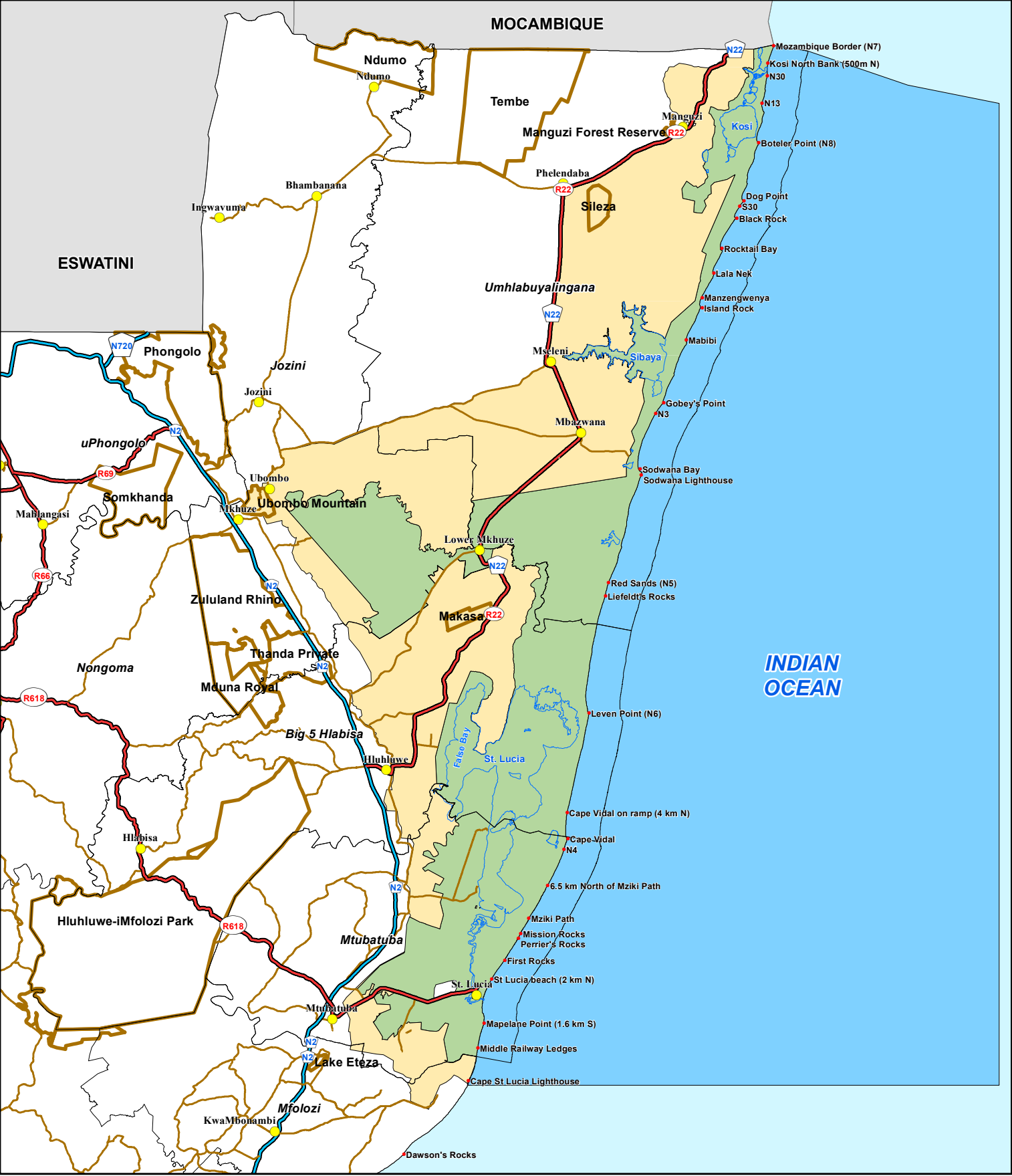
- Towns/Settlements
- Existing Public & Concession Use
- Existing Concession Use
- Future possible Concession Use
- iSimangaliso Wetland Park Boundary
- Major Routes
- National Roads
- Provincial Roads
- Local Municipalities
- External Conservation Areas
- Lakes
- iSimangaliso Wetland Park (Terrestrial)

- MPA Zonation**
- Controlled Zone
 - Restricted Zone
 - Wilderness Zone

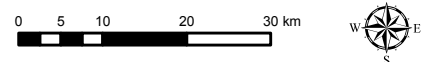


Map 31: iSimangaliso Wetland Park: Launch Sites

**ISIMANGALISO WETLAND PARK
INTEGRATED MANAGEMENT PLAN
(2022 - 2031)**



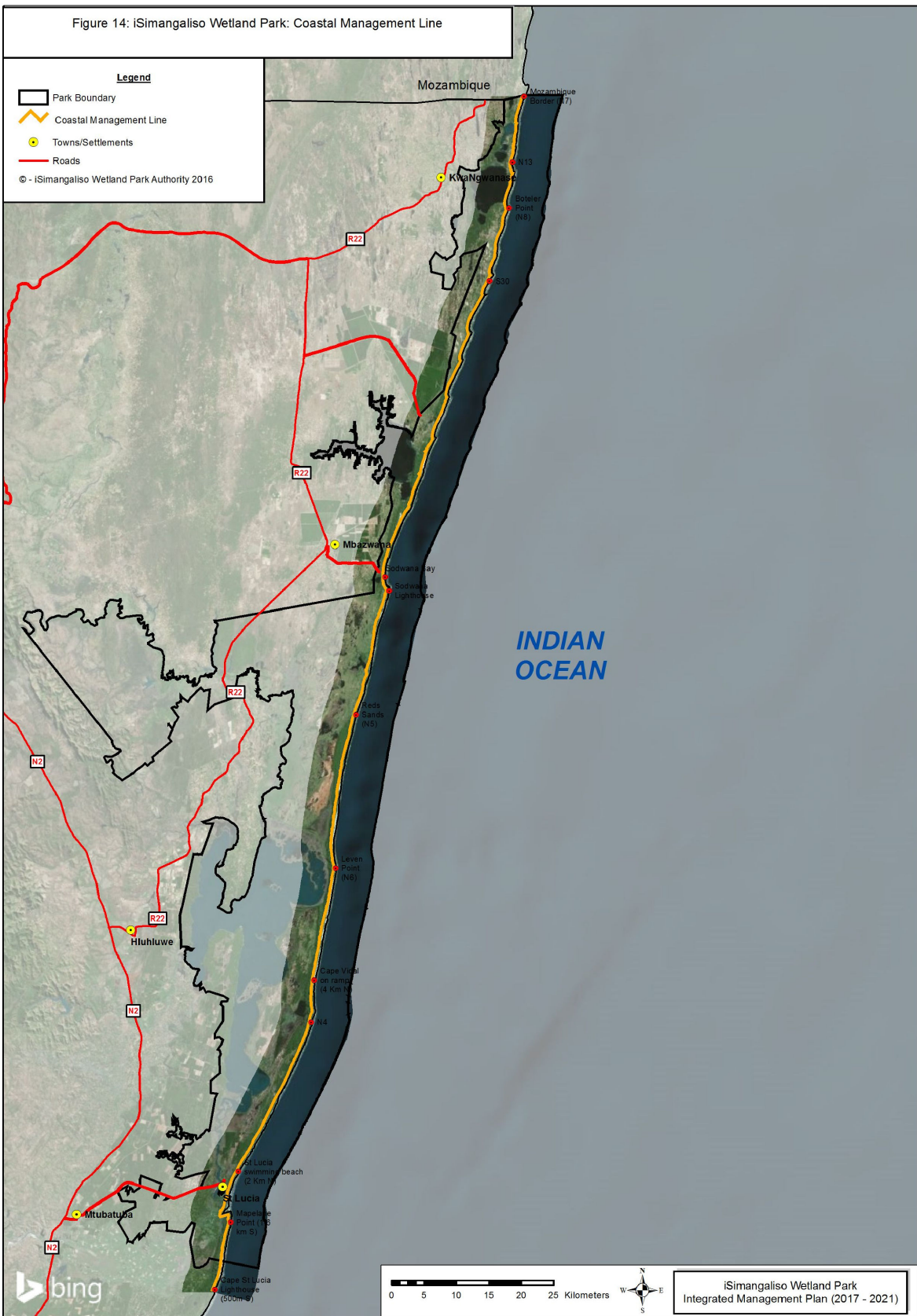
- Towns/Settlements
- Major Routes
- National Roads
- Provincial Roads
- Local Municipalities
- External Conservation Areas
- Lakes
- Current Buffer Zone
- iSimangaliso Wetland Park (Terrestrial)
- iSimangaliso Wetland Park (Marine)



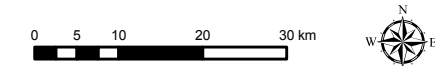
**Map 32: iSimangaliso Wetland Park:
Current Buffer Zone**

**ISIMANGALISO WETLAND PARK
INTEGRATED MANAGEMENT PLAN
(2022 - 2031)**

Figure 14: iSimangaliso Wetland Park: Coastal Management Line



Sourced from the 2017 - 2021 IMP.
No digital data currently available.



Map 33: iSimangaliso Wetland Park:
Coastal Management Line

**ISIMANGALISO WETLAND PARK
INTEGRATED MANAGEMENT PLAN
(2022 - 2031)**

Copyright - iSimangaliso Wetland Park Authority (2021)