

APPLICATION FORM I

Ref: \_\_\_\_\_  
Date received: \_\_\_\_\_  
Application No: \_\_\_\_\_  
Application approved  not approved   
Date of permit notification: \_\_\_\_\_  
Permit No: \_\_\_\_\_

APPLICATION IN TERMS OF THE KWAZULU-NATAL HERITAGE ACT (4 OF 2008) FOR THE CONDONEMENT / APPROVAL / RECTIFICATION OF THE UNLAWFUL COMMENCEMENT OR CONTINUATION OF WORK ON, OR DAMAGE OF, PROTECTED HERITAGE RESOURCES

PLEASE NOTE: IT IS AN OFFENCE IN TERMS OF THE KWAZULU-NATAL HERITAGE ACT, 2008 TO MAKE ANY FALSE STATEMENT OR FAIL TO PROVIDE REQUIRED INFORMATION IN THIS APPLICATION (Detach and Consult the attached guidelines before completing this form)


THE ONUS IS ON THE APPLICANT TO ENSURE THAT THE CURRENT APPLICATION FORM IS USED. Application forms are available on the website [www.heritage.gov.co.za](http://www.heritage.gov.co.za) - "Permits" - Form I

ALL APPLICATION FORMS, DEVELOPMENT PROPOSALS, PHOTOGRAPHS, MOTIVATION, AND PROOF OF PAYMENT ARE TO BE DELIVERED TO: Amafa aKwaZulu-Natali, 195 LANGALIBALELE (LONGMARKET) STREET, PIETERMARITZBURG, 3201 OR POSTED TO: BOX 2685 PIETERMARITZBURG 3200. Enquiries 033-394 6543 or Fax 033-394 6552 (For proof of payment not applications)

A. DECLARATION BY OWNER

I, PAUL ANTHONY THEODORE ROTHERY WILLMOTT

(full names of owner/person authorized to sign) undertake strictly to observe the terms, conditions, restrictions, by-laws and decisions under which Amafa aKwaZulu-Natali may issue the permit to me.

Signature 

Place DURBAN

Date 30/5/2018

(The owner of the property must fill in these details and sign this document and any plans or other documents submitted in support of this application)

B. PROPERTY DESCRIPTION:

1. Name of property: FARM LOSKOP Title Deed No. \_\_\_\_\_  
2. Erf/Lot/Farm No: PORTION 3 OF FARM HARTEBEE'S FONTEIN No 2192 GS  
Street Address: D118 off R74, BERGVILLE, OKHAMLAMBA MUNICIPALITY

Local Municipality OKHAMLAMBA  
 District Municipality UTHUKELA  
 GPS Co-ordinates S 29, 674 580201 E 29, 229 67630 (± cent)  
 3. Current zoning AGRICULTURE Present use AGRICULTURE  
 4. Detail of Structures or improvements on site MINOR STOCK-WATERING DAMS, STAPLE CROP FIELDS, FARM ACCESS TRACKS, FENCING.

**C. SIGNIFICANCE:**

1. Status of the Site:

Heritage Landmark	Provincial Heritage Landmark	Listed on the Heritage Register	Heritage Conservancy
Provisionally Protected (notice issued)	Generally protected structure	Generally protected archaeological site	Generally protected grave or battlefield

Government Gazette Notice of Protection \_\_\_\_\_

2. Historical/Military Significance: \_\_\_\_\_

References \_\_\_\_\_

3. Architectural Significance: \_\_\_\_\_

References \_\_\_\_\_

4. Archaeological Significance: varies from low to high significance. See attached report.

References \_\_\_\_\_

5. Palaeontological Significance: will not be affected

References \_\_\_\_\_

D. UNLAWFUL WORK

1. Purpose of the work (Indicate the reason by marking the relevant box)

Damage/Demolition	<input checked="" type="checkbox"/>	Alteration/Addition	Repair/Redecoration
Removal from site		Subdivision	Amendment of Site Plan

2. Date when the work was first commenced \_\_\_\_\_

3. Current Status of the Work (mark appropriate box)

Completed	Stopped application outcome	pending <input checked="" type="checkbox"/>	Stopped prior to finalisation
Under way/continuing	Decommissioned and the site rehabilitated		Decommissioned and the site abandoned

4. Detail of the work (Provide full details on the nature and purpose of the work - use a separate sheet if necessary)

207 ha UNTRANSFORMED VELD WAS PLOUGHED AND ESTABLISHED TO DRYLAND NO-TILL CROP PRODUCTION.

5. Motivation (Motivate the purpose of the work and why it was begun/completed unlawfully)

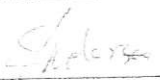
PLEASE REFER TO SECTION C OF THE ATTACHED S24G APPLICATION FOR ENVIRONMENTAL CONDONATION/RECTIFICATION FORM.

E. CONTACT DETAILS

1. CONTRACTOR (the person who will do the work)

NAME		NOT APPLICABLE	
POSTAL ADDRESS		POST CODE	
TEL	FAX/ EMAIL		
CELL	QUALIFICATIONS		
REGISTRATION OF INDUSTRY REGULATORY BODY:			


2. HERITAGE ARCHITECT/HERITAGE PRACTITIONER/CONSERVATOR

NAME		Gwen Anderson	
POSTAL ADDRESS		P.O. Box 102532	
		POST CODE 3101	
TEL	035 753 1785	FAX/ EMAIL wAnderson@gmail.com	
CELL	083658 5362	SACAP/ASAPA REG. NO. 005	
Author's Drawing Nos.			
SIGNATURE		DATE	
		28 May 2015	

3. OWNER OF PROPERTY (Owner or delegated person to sign on the front of this form)

NAME		PAUL A.T.R. WILLMOTT	
POSTAL ADDRESS		PO BOX 698 BERGUILLE	
		POST CODE 3350	
TEL	083 655 4705	FAX/ EMAIL paul@tworld.co.za	

4. DELEGATED AUTHORITY (The name of the person authorized to act on behalf of a company or institution - Power or Attorney/proof of authorization to be attached)

NAME		P.A.T.R. Willmott	
TEL		FAX/ EMAIL 	

F. SUBMISSION FEE: R3500.00 (subject to annual increment on the 1 April)

The submission fee is payable to Amafa eKwaZulu-Natali by cheque or bank deposit/internet banking prior to the processing of this application.  
Banking details in case of direct deposits:  
ABSA BANK: Branch: ULUNDI Bank Code: 630330  
Account in the name of AMAFA AKWAZULU-NATALI  
Account No. 40-5935-6024  
NB: Proof of payment to be forwarded (faxed, posted or delivered) to our office

G. PUBLIC PARTICIPATION: (Contact details of Interested and Affected Parties Consulted - written opinion to be attached to form and drawings to be signed by I & A.P. See Guidelines)

Name LIST ATTACHED

Telephone \_\_\_\_\_ Fax \_\_\_\_\_

H. CHECKLIST OF SUPPORTING DOCUMENTATION YES NO

	YES	NO
APPLICATION FORM (COMPLETED & SIGNED BY OWNER & PLANS AUTHOR)		
MOTIVATION/INCEPTION REPORT		
PHOTOGRAPHS		
ORIGINAL DRAWINGS		
PLANS (X2 SETS) - NUMBERED AND COLOURED		
PROOF OF PROFESSIONAL ACCREDITATION (e.g. copy of accreditation card)		
PAYMENT/PROOF OF PAYMENT		