

No. 1313

26 June 1981

NATIONAL MONUMENTS ACT, No. 28 OF 1969

DECLARATION OF THE PROPERTY, TOGETHER WITH THE SO-CALLED RYLEY'S HOUSE, AS WELL AS THE OUTBUILDINGS THEREON, SITUATE AT 79 KAREL LANDMAN STREET, DUNDEE

By virtue of the powers vested in me by section 10 (1) of the National Monuments Act, 1969 (Act 28 of 1969), I, Gerrit van Niekerk Viljoen, Minister of National Education, hereby declare the property, together with the so-called Ryley's House, as well as the outbuildings thereon, situate at 79 Karel Landman Street, Dundee, to be a national monument.

Description

The property, together with the buildings thereon, situate on Remainder of Lot 1 of the Townlands of the Government Extension of Dundee Proper, situate in the Borough of Dundee, County of Klip River, Province of Natal (now known as Lot 1496, Dundee), and measuring 37 716 hectares.

Deed of Transfer 2025/1938, dated 5 May 1938 (endorsement p. 4).

Historical and architectural interest

This Victorian building complex dates from the years 1902-1903 and is an excellent example of Natal Colonial architecture from that period. 10/2/861.

G. VAN N. VILJOEN, Minister of National Education.

No. 1314

26 June 1981

NATIONAL MONUMENTS ACT,
No. 28 OF 1969

CORRECTION NOTICE

The English text of Government Notice 865 of 24 April 1981 is hereby amended by substituting "seventeen twenties" for "eighteen twenties" in the paragraph headed "Historical and Architectural Interest". 10/2/842.

No. 1315

26 June 1981

NATIONAL MONUMENTS ACT, No. 28 OF 1969

DECLARATION OF 23 PROPERTIES, TOGETHER WITH THE BUILDINGS THEREON, SITUATED IN THE HISTORIC OLD WYNBERG VILLAGE, AT WYNBERG, CAPE TOWN

By virtue of the powers vested in me by section 10 (1) of the National Monuments Act, 1969 (Act 28 of 1969), I, Gerrit van Niekerk Viljoen, Minister of National Education, hereby declare the 23 properties as more fully described hereunder, together with the buildings thereon, situated in the historic Old Wynberg Village, Wynberg, Cape Town, to be national monuments.

Description

The 23 properties with the buildings thereon, namely:

(a) *Rembrandt, 9 Victoria Street, Wynberg:*

Certain piece of land, being the remainder of Erf 66807, Wynberg, Cape Town, in the City of Cape Town, Cape Division, and measuring as per remaining extent two hundred and fifteen (215) square metres.

Deed of Transfer 24673/1971, dated 16 September 1971.

No. 1313

26 Junie 1981

WET OP NASIONALE GEDENKWAARDIGHEDA,
No. 28 VAN 1969

VERKLARING VAN DIE EIENDOM, TESAME MET DIE SOGENAAMDE RYLEY'S HOUSE ASOOK DIE BUIITEGEBOU DAAROP, GELEË TE KAREL LANDMANSTRAAT 79, DUNDEE

Kragtens die bevoegdheid my verleen by artikel 10 (1) van die Wet op Nasionale Gedenkwaardighede, 1969 (Wet 28 van 1969), verklaar ek, Gerrit van Niekerk Viljoen, Minister van Nasionale Opvoeding, hierby die eiendom, tesame met die sogenaamde Ryley's House asook die buitegeboue daarop, geleë te Karel Landmanstraat 79, Dundee, tot nasionale gedenkwaardigheid.

Beskrywing

Die eiendom tesame met die geboue daarop, geleë op die restant van Perseel 1 van die Dorpsgronde van die Goewermentsuitbreiding van die eintlike Dundee geleë in die munisipaliteit Dundee, county Kliprivier, provinsie Natal (nou bekend as Perseel 1496, Dundee), en groot 37 716 hektaar.

Transportakte 2025/1938, gedateer 5 Mei 1938 (endossement bl. 4).

Historiese en argitektoniese belang

Hierdie Victoriaanse gebouekompleks dateer uit die jare 1902-1903 en is 'n uitstekende voorbeeld van die Natalse Koloniale argitektuur uit dié tydperk. 10/2/861.

G. VAN N. VILJOEN, Minister van Nasionale Opvoeding.

No. 1314

26 Junie 1981

WET OP NASIONALE GEDENKWAARDIGHEDA,
No. 28 VAN 1969

VERBETERINGSKENNISGEWING

Die Engelse teks van Goewermentskennisgewing 865 van 24 April 1981 word hierby gewysig deur opskrif "eighteen twenties" in die paragraaf onder die opskrif "Historical and Architectural Interest" te vervang deur "seventeen twenties". 10/2/842.

No. 1315

26 Junie 1981

WET OP NASIONALE GEDENKWAARDIGHEDA,
No. 28 VAN 1969

VERKLARING VAN 23 EIENDOMME, TESAME MET DIE GEBOU DAAROP, GELEË IN DIE HISTORIESE OLD WYNBERG VILLAGE, TE WYNBERG, KAAPSTAD

Kragtens die bevoegdheid my verleen by artikel 10 (1) van die Wet op Nasionale Gedenkwaardighede, 1969 (Wet 28 van 1969), verklaar ek, Gerrit van Niekerk Viljoen, Minister van Nasionale Opvoeding, hierby die 23 eiendomme wat hieronder meer volledig beskryf word, tesame met die geboue daarop, geleë in die historiese Old Wynberg Village, Wynberg, Kaapstad, tot nasionale gedenkwaardighede.


Beskrywing

Die 23 eiendomme met die geboue daarop, te wete:

(a) *Rembrandt, Victoriastraat 9, Wynberg:*

'n Sekere stuk grond, synde die restant van Erf 66807, Wynberg, Kaapstad, in die stad Kaapstad, afdeling Kaap, en groot soos per resterende gedeelte tweehonderd en vyftien (215) vierkante meter.

Transportakte 24673/1971, gedateer 16 September 1971.



(b) *Albert, 5 Victoria Street, Wynberg:*

Certain piece of land situate in the City of Cape Town, Cape Division, being the remainder of Erf 91313, Wynberg, Cape Town, and measuring 235 (two hundred and thirty-five) square metres.

Certificate of Consolidated Title 2077/79, dated 7 February 1979 (endorsement p. 5).

(c) *Clarence, 3 Victoria Street, Wynberg:*

Certain land, being the remainder of Erf 66809, Wynberg, Cape Town, in the City of Cape Town, Cape Division, and measuring two hundred and forty-one (241) square metres.

Deed of Transfer 13636/1979, dated 1 June 1979.

(d) *Drew House, corner of Durban Road and Victoria Street, Wynberg:*

Certain piece of land, situate at Wynberg, in the Municipality of Cape Town, Cape Division, being Portion 1 of Lot L (now described as Erf 66812), Wynberg, Cape Town, and measuring 863 (eight hundred and sixty-three) square metres.

Deed of Transfer 12199/1961, dated 31 August 1961.

(e) *Kent & Albany, 4-6 Victoria Street, Wynberg:*

Certain piece of land, being Erf 67070, Wynberg, Cape Town, situate in the City of Cape Town, Cape Division, and measuring four hundred and twenty-one (421) square metres.

Deed of Transfer 23256/1979, dated 17 August 1979.

(f) *Long Cottage, 53 Durban Road, Wynberg:*

(i) Certain piece of land marked 3, being part of the divided estates Vredenhof and Petersklip (now known as Erf 66844), situate at Wynberg, in the City of Cape Town, Cape Division, and measuring 21 620 (twenty-one thousand six hundred and twenty) square metres; and

(ii) certain piece of land, being portion "Lot 3 Annex", portion of Lot Piers (now known as Erf 66845), situate at Wynberg, in the City of Cape Town, Cape Division, and measuring 2 141 (two thousand one hundred and forty-one) square metres.

Deed of Transfer 4414/1958, dated 1 April 1958.

(g) *The Forester Inn, Durban Road, Wynberg:*

(i) Certain piece of land, situate at Wynberg, in the City of Cape Town, Cape Division, being the remaining extent of Lots 11, 12 and 13 of the divided estates Vredenhof and Petersklip (now known as remainder of Erf 66796), Wynberg, Cape Town, and measuring 404 (four hundred and four) square metres; and

(ii) certain piece of land situate as above (now known as remainder of Erf 66794), Wynberg, Cape Town, and measuring 87 (eighty-seven) square metres.

Deed of Transfer 14493/1955, dated 6 September 1955.

(h) *Laundry Cottage, Durban Road, Wynberg:*

Certain partly freehold and partly abolished quitrent land, situate in the Municipality of the City of Cape Town, Cape Division, being Erf 66727, Wynberg, Cape Town, and measuring five hundred and twenty-nine (529) square metres.

Deed of Transfer 26726/1978, dated 24 October 1978.

(i) *Oak Cottage and The Cottage, Durban Road, Wynberg:*

Certain piece of partly freehold and partly abolished quitrent land, situate in the City of Cape Town, Cape Division, being Erf 91062, Wynberg, Cape Town, and measuring seven hundred and fifty-five (755) square metres.

Certificate of Consolidated Title 16209/1973, dated 25 June 1973.

(b) *Albert, Victoriastraat 5, Wynberg:*

'n Sekere stuk grond geleë in die stad Kaapstad, afdeling Kaap, synde die restant van Erf 91313, Wynberg, Kaapstad, en groot 235 (tweehonderd vyf-en-dertig) vierkante meter.

Sertifikaat van Gekonsolideerde Titel 2077/79, gedateer 7 Februarie 1979 (endossement bl. 5).

(c) *Clarence, Victoriastraat 3, Wynberg:*

Sekere grond, synde die restant van Erf 66809, Wynberg, Kaapstad, in die stad Kaapstad, afdeling Kaap, en groot tweehonderd een-en-veertig (241) vierkante meter.

Transportakte 13636/1979, gedateer 1 Junie 1979.

(d) *Drew House, hoek van Durbanweg en Victoriastraat, Wynberg:*

'n Sekere stuk grond geleë te Wynberg in die munisipaliteit Kaapstad, afdeling Kaap, synde Gedeelte 1 van Perseel L (nou beskryf as Erf 66812), Wynberg, Kaapstad, en groot 863 (agthonderd drie-en-sestig) vierkante meter.

Transportakte 12199/1961, gedateer 31 Augustus 1961.

(e) *Kent & Albany, Victoriastraat 4-6, Wynberg:*

'n Sekere stuk grond, synde Erf 67070, Wynberg, Kaapstad, geleë in die stad Kaapstad, afdeling Kaap, en groot vierhonderd een-en-twintig (421) vierkante meter.

Transportakte 23256/1979, gedateer 17 Augustus 1979.

(f) *Long Cottage, Durbanweg 53, Wynberg:*

(i) 'n Sekere stuk grond gemerk 3, synde deel van die verdeelde landgoed Vredenhof en Petersklip (nou bekend as Erf 66844), geleë te Wynberg, in die stad Kaapstad, afdeling Kaap, en groot 21 620 (een-en-twintigduisend seshonderd en twintig) vierkante meter; en

(ii) 'n sekere stuk grond, synde gedeelte "Perseel 3 Anneks", 'n gedeelte van Perseel Piers (nou bekend as Erf 66845), geleë te Wynberg, in die stad Kaapstad, afdeling Kaap, en groot 2 141 (tweeëduisend eenhonderd een-en-veertig) vierkante meter.

Transportakte 4414/1958, gedateer 1 April 1958.

(g) *Die Forester Inn, Durbanweg, Wynberg:*

(i) 'n Sekere stuk grond, geleë te Wynberg, in die stad Kaapstad, afdeling Kaap, synde die resterende gedeelte van Perseel 11, 12 en 13 van die verdeelde landgoed Vredenhof en Petersklip (nou bekend as restant van Erf 66796), Wynberg, Kaapstad, en groot 404 (vierhonderd-en-vier) vierkante meter; en

(ii) 'n seker stuk grond geleë soos hierbo (nou bekend as die restant van Erf 66794), Wynberg, Kaapstad, en groot 87 (sewe-en-tagtig) vierkante meter.

Transportakte 14493/1955, gedateer 6 September 1955.

(h) *Laundry Cottage, Durbanweg, Wynberg:*


'n Sekere stuk eiendoms- en gedeeltelik opgehefte erfpaggrond, geleë in die munisipaliteit van die stad Kaapstad, afdeling Kaap, synde Erf 66727, Wynberg, Kaapstad, en groot vyfhonderd nege-en-twintig (529) vierkante meter.

Transportakte 26726/1978, gedateer 24 Oktober 1978.

(i) *Oak Cottage en The Cottage, Durbanweg, Wynberg:*

'n Sekere stuk grond, gedeeltelik eiendoms- en gedeeltelik opgehefte erfpaggrond, geleë in die stad Kaapstad, afdeling Kaap, synde Erf 91062, Wynberg, Kaapstad, en groot sewehonderd vyf-en-vyftig (755) vierkante meter.

Sertifikaat van Gekonsolideerde Titel 16209/1973, gedateer 25 Junie 1973.



(j) *The Old Bakery, 23 Durban Road, Wynberg:*

Certain piece of partly freehold and partly abolished quitrent land, being remainder of Erf 90781, a portion of Erf 90780, Wynberg, Cape Town, situate in the City of Cape Town, Cape Division, and measuring one thousand one hundred and seventy-one (1 171) square metres.

Deed of Transfer 16313/1977, dated 4 July 1977.

(k) *Fig Tree Cottage, Cruse Lane, Wynberg:*

Certain piece of land, situate in the City of Cape Town, Cape Division, being the remaining extent of Erf 66717, Wynberg, Cape Town, and measuring one thousand and nine (1 009) square metres.

Deed of Transfer 35132/1976, dated 10 November 1976.

(l) *Pink Cottage, Young Lane, Wynberg:*

Certain piece of land, situate in the Municipality of Cape Town, Cape Division, being Erf 90931, Wynberg, Cape Town, and measuring four hundred and eighty-one (481) square metres.

Deed of Transfer 13470/1971, dated 26 May 1971.

(m) *Osborne House, Wolfe Street, Wynberg:*

Certain piece of land situate in Wolfe Street, Wynberg, in the City of Cape Town, Cape Division, being the remaining extent of the property known as Osborne House, a portion of the estate called Kleine Oude Wynberg (now known as remainder of Erf 66660), and measuring one hundred and twenty-eight (128) square roods.

Deed of Transfer 6539/1957, dated 20 May 1957.

(n) *Boot Inn, 6 Standard Lane, Wynberg:*

Certain piece of land, situate in the City of Cape Town, Cape Division, being the remaining extent of Erf 66709, Wynberg, Cape Town, and measuring five hundred and sixty-eight (568) square metres.

Deed of Transfer 24596/1977, dated 27 September 1977.

(o) *Kleine Oude, Car Hill, Durban Road, Wynberg:*

Certain piece of land, being the remainder of Erf 66650, Wynberg, Cape Town, situate in the City of Cape Town, Cape Division, and measuring seven hundred and ninety-one (791) square metres.

Deed of Transfer 20732/1972, dated 28 August 1972.

(p) *Falcon House, 21 Durban Road, Wynberg:*

Certain piece of redeemed quitrent land, situate in the City of Cape Town, Cape Division, being Erf 66715, Wynberg, Cape Town, and measuring six hundred and ninety-four (694) square metres.

Deed of Transfer 4887/1977, dated 10 March 1977.

(q) *18-20 Durban Road, Wynberg:*

Certain land, situate in the City of Cape Town, Cape Division, being Erf 66764, Wynberg, Cape Town, and measuring seven hundred and seven (707) square metres.

Deed of Transfer 7101/1964, dated 29 April 1964.

(r) *45 Waterloo Road, Wynberg:*

(i) Certain piece of land, situate at Wynberg, in the City of Cape Town, Cape Division, being the remaining extent of part of Lots 2 and 4 (now known as Erf 66774), Wynberg, Cape Town, and measuring three (3) square roods seventy-six (76) square feet;

(ii) certain piece of land situate as above, being the remaining extent of Lot 1 (now known as Erf 66775), Wynberg, Cape Town, and measuring thirteen (13) square roods seventeen (17) square feet;

(j) *Die Ou Bakkerij, Durbanweg 23, Wynberg:*

'n Sekere stuk gedeeltelik eiendoms- en gedeeltelik opgehefte erfpaggrond, synde die restant van Erf 90781. 'n gedeelte van Erf 90780, Wynberg, Kaapstad, geleë in die stad Kaapstad, afdeling Kaap en groot eenduisend eenhonderd een-en-sewentig (1 171) vierkante meter.

Transportakte 16313/1977, gedateer 4 Julie 1977.

(k) *Fig Tree Cottage, Cruselaan, Wynberg:*

'n Sekere stuk grond, geleë in die stad Kaapstad, afdeling Kaap, synde die resterende gedeelte van Erf 66717, Wynberg, Kaapstad, en groot eenduisend-en-nege (1 009) vierkante meter.

Transportakte 35132/1976, gedateer 10 November 1976.

(l) *Pink Cottage, Younglaan, Wynberg:*

'n Sekere stuk grond, geleë in die munisipaliteit Kaapstad, afdeling Kaap, synde Erf 90931, Wynberg, Kaapstad, en groot vierhonderd een-en-tagtig (481) vierkante meter.

Transportakte 13470/1971, gedateer 26 Mei 1971.

(m) *Osborne House, Wolfestraat, Wynberg:*

'n Sekere stuk grond geleë in Wolfestraat, Wynberg, in die stad Kaapstad, afdeling Kaap, synde die resterende gedeelte van die eiendom bekend as Osborne House, 'n gedeelte van die landgoed genoem Kleine Oude Wynberg (nou bekend as die restant van Erf 66660), en groot eenhonderd agt-en-twintig (128) vierkante roede.

Transportakte 6539/1957, gedateer 20 Mei 1957.

(n) *Boot Inn, Standaardlaan 6, Wynberg:*

'n Sekere stuk grond, geleë in die stad Kaapstad, afdeling Kaap, synde die resterende gedeelte van Erf 66709, Wynberg, Kaapstad, en groot vyfhonderd agt-en-sestig (568) vierkante meter.

Transportakte 24596/1977, gedateer 27 September 1977.

(o) *Kleine Oude, Carr-heuwel, Durbanweg, Wynberg:*

'n Sekere stuk grond, synde die restant van Erf 66650, Wynberg, Kaapstad, geleë in die stad Kaapstad, in die Kaapse afdeling, en groot sewehonderd een-en-negentig (791) vierkante meter.

Transportakte 20732/1972, gedateer 28 Augustus 1972.

(p) *Falcon House, Durbanweg 21, Wynberg:*

'n Sekere stuk afgeskaft erfpaggrond, geleë in die stad Kaapstad, afdeling Kaap, synde Erf 66715, Wynberg, Kaapstad, en groot seshonderd vier-en-negentig (694) vierkante meter.

Transportakte 4887/1977, gedateer 10 Maart 1977.

(q) *Durbanweg 18-20, Wynberg:*


Sekere grond geleë in die stad Kaapstad, afdeling Kaap, synde Erf 66764, Wynberg, Kaapstad, en groot sewehonderd-en-sewe (707) vierkante meter.

Transportakte 7101/1964, gedateer 29 April 1964.

(r) *Waterlooweg 45, Wynberg:*

(i) 'n Sekere stuk grond, geleë te Wynberg, in die stad Kaapstad, afdeling Kaap, synde die resterende gedeelte van deel van Persele 2 en 4 (nou bekend as Erf 66774), Wynberg, Kaapstad, en groot drie (3) vierkante roede ses-en-sewentig (76) vierkante voet;

(ii) 'n sekere stuk grond, geleë soos hierbo, synde die resterende gedeelte van Perseel 1 (nou bekend as Erf 66775), Wynberg, Kaapstad, en groot dertien (13) vierkante roede sewentien (17) vierkante voet;



(iii) certain piece of land situate as above, being Lot 5 (now known as Erf 66776), Wynberg, Cape Town, and measuring thirty (30) square roods fourteen (14) square feet; and

(iv) certain piece of land situate as above, being Lot 6 (now known as Erf 66777), Wynberg, Cape Town, and measuring twenty-eight (28) square roods eighty (80) square feet.

Deed of Transfer 15676/1951, dated 7 September 1951.

(s) *The Bell House, Roossteeg, Wynberg:*

Certain land situate in the City of Cape Town, Cape Division, being Erf 66664, Wynberg, Cape Town, and measuring 431 (four hundred and thirty-one) square metres.

Deed of Transfer 4360/1980, dated 25 February 1980.

(t) *Property, corner of Wolfe and Camp Roads, Wynberg:*

Certain piece of land, situate at Wynberg, in the City of Cape Town, Cape Division, being Erf 66771, Wynberg, Cape Town, and measuring thirty-eight (38) square roods one hundred (100) square feet.

Deed of Transfer 27266/1968, dated 25 November 1968.

(u) *Property, corner of Wolfe and Lonsdale Streets, Wynberg:*

(i) Certain piece of land, being Erf 66810, Wynberg, Cape Town, in the City of Cape Town, Cape Division, and measuring one hundred and one (101) square metres;

(ii) certain piece of land, being Erf 66806, Wynberg, Cape Town, in the City of Cape Town, Cape Division, and measuring one hundred and eighty-three (183) square metres;

(iii) certain piece of land, being Erf 66805, Wynberg, Cape Town, in the City of Cape Town, Cape Division, and measuring two hundred and twenty-four (224) square metres;

(iv) certain piece of land, being Erf 66811, Wynberg, Cape Town, in the City of Cape Town, Cape Division, and measuring one hundred and twenty-eight (128) square metres;

(v) certain piece of land, being Erf 66804, Wynberg, Cape Town, in the City of Cape Town, Cape Division, and measuring one hundred and ninety-nine (199) square metres; and

(vi) certain piece of land, being Erf 66803, Wynberg, Cape Town, in the City of Cape Town, Cape Division, and measuring three hundred and twenty-four (324) square metres.

Deed of Transfer 26888/1972, dated 27 October 1972.

(v) *Hodi Mihi, Carr Hill, Wynberg:*

(i) Certain piece of abolished quitrent land, situate at Wynberg, in the City of Cape Town, Cape Division, marked Lot FZ (now known as Erf 66653), Wynberg, Cape Town, and measuring twenty-eight (28) square roods twenty-five (25) square feet; and

(ii) certain piece of land, situate as above, marked Lot 14A (now known as Erf 66654), Wynberg, Cape Town, and measuring one (1) square rood ninety-six (96) square feet.

Deed of Transfer 231/1957, dated 16 January 1957.

(w) *Prince Alfred Arms and Prince Alfred Cottage, 14 and 16 Durban Road, Wynberg:*

Certain piece of land, situate at Wynberg, in the City of Cape Town, Cape Division, being Erf 66763, Wynberg, Cape Town, and measuring three hundred and twenty-seven (327) square metres.

Deed of Transfer 8687/1965, dated 9 April 1965 (endorsement page 5).

Historical and architectural interest

The historic Old Wynberg Village is an area of considerable character, as well as being of historical, architectural and environmental importance. It is one of the few areas close to the City of Cape Town which have retained their historical character. 10/2/855.

G. VAN N. VILJOEN, Minister of National Education.

(iii) 'n sekere stuk grond, geleë soos hierbo, synde Perseel 5 (nou bekend as Erf 66776), Wynberg, Kaapstad, en groot dertig (30) vierkante roede veertien (14) vierkante voet; en

(iv) 'n sekere stuk grond, geleë soos hierbo, synde Perseel 6 (nou bekend as Erf 66777), Wynberg, Kaapstad, en groot agt-en-twintig (28) vierkante roede tagtig (80) vierkante voet.

Transportakte 15676/1951, gedateer 7 September 1951.

(s) *The Bell House, Roossteeg, Wynberg:*

Sekere grond, geleë in die stad Kaapstad, afdeling Kaap, synde Erf 66664, Wynberg, Kaapstad, en groot 431 (vierhonderd een-en-dertig) vierkante meter.

Transportakte 4360/1980, gedateer 25 Februarie 1980.

(t) *Eiendom, hoek van Wolfe- en Kampstraat, Wynberg:*

'n Sekere stuk grond, geleë te Wynberg, in die stad Kaapstad, afdeling Kaap, synde Erf 66771, Wynberg, Kaapstad, en groot agt-en-dertig (38) vierkante roede eenhonderd (100) vierkante voet.

Transportakte 27266/1968, gedateer 25 November 1968.

(u) *Eiendom, hoek van Wolfe- en Lonsdalestraat, Wynberg:*

(i) 'n Sekere stuk grond, synde Erf 66810, Wynberg, Kaapstad, in die stad Kaapstad, afdeling Kaap, en groot eenhonderd-en-een (101) vierkante meter;

(ii) 'n sekere stuk grond, synde Erf 66806, Wynberg, Kaapstad, in die stad Kaapstad, afdeling Kaap, en groot eenhonderd drie-en-tagtig (183) vierkante meter;

(iii) 'n sekere stuk grond, synde Erf 66805, Wynberg, Kaapstad, in die stad Kaapstad, afdeling Kaap, en groot tweehonderd vier-en-twintig (224) vierkante meter;

(iv) 'n sekere stuk grond, synde Erf 66811, Wynberg, Kaapstad, in die stad Kaapstad, afdeling Kaap, en groot eenhonderd agt-en-twintig (128) vierkante meter;

(v) 'n sekere stuk grond, synde Erf 66804, Wynberg, Kaapstad, in die stad Kaapstad, afdeling Kaap, en groot eenhonderd nege-en-negentig (199) vierkante meter; en

(vi) 'n sekere stuk grond, synde Erf 66803, Wynberg, Kaapstad, in die stad Kaapstad, afdeling Kaap, en groot driehonderd vier-en-twintig (324) vierkante meter.

Transportakte 26888/1972, gedateer 27 Oktober 1972.

(v) *Hodi Mihi, Carr-heuwel, Wynberg:*

(i) 'n Sekere stuk opgehefte erfpaggrond, geleë te Wynberg, in die stad Kaapstad, afdeling Kaap, gemerk Perseel FZ (nou bekend as Erf 66653), Wynberg, Kaapstad, en groot agt-en-twintig (28) vierkante roede vyf-en-twintig (25) vierkante voet; en

(ii) 'n sekere stuk grond, geleë soos hierbo, gemerk Perseel 14A (nou bekend as Erf 66654), Wynberg, Kaapstad, en groot een (1) vierkante roede ses-en-negentig (96) vierkante voet.

Transportakte 231/1957, gedateer 16 Januarie 1957.

(w) *Prince Alfred Arms en Prince Alfred Cottage, Durbanweg 14 en 16, Wynberg:*

'n Seker stuk grond, geleë te Wynberg, in die stad Kaapstad, afdeling Kaap, synde Erf 66763, Wynberg, Kaapstad, en groot driehonderd sewe-en-twintig (327) vierkante meter.

Transportakte 8687/1965, gedateer 9 April 1965 (endorsement bladsy 5).

Historiese en argitektoniese belang

Die historiese "Old Wynberg Village" is 'n gebied van aansienlike karakter, asook van historiese, argitektoniese en omgewingsbelang. Dit is een van die weinige gebiede naby die stad Kaapstad wat sy historiese karakter behou het. 10/2/855.

G. VAN N. VILJOEN, Minister van Nasionale Opvoeding.