

**GOVERNMENT NOTICES  
GOEWERMENTSKENNISGEWINGS**

**DEPARTMENT OF ARTS AND CULTURE  
DEPARTEMENT VAN KUNS EN KULTUUR**

No. 549

8 July 2011

**SOUTH AFRICAN HERITAGE RESOURCES AGENCY**

**DECLARATION OF THE "VOORTREKKER MONUMENT", FARM GROENKLOOF,  
SITUATED ON CERTAIN PORTIONS OF PORTION 12, 13 AND 24/R OF FARM 358-JR,  
PRETORIA AS A NATIONAL HERITAGE SITE**

By virtue of the powers vested in the South African Heritage Resources Agency in terms of section 27(5) of the National Heritage Resources Act, 25 of 1999, SAHRA hereby declares the "Voortrekker Monument" situated on the Farm Groenkloof, on certain portions of Portions 12, 13 and 24/R of farm 358-JR, Pretoria and all associated heritage objects, as a National Heritage Site.

**SIGNIFICANCE**

This sight is architecturally renowned for its Art Deco style designed by well known South African architect, Gerhard Moerdyk. The monument was constructed between 1937 and 1949. The Voortrekker Monument commemorates the mass movement of people who are of Afrikaner descent from the Cape Colony between 1834 to 1838. The monument portrays and focuses on 16 December 1838 when the Zulu Army of Dingane was defeated and the course of history of the interior was altered.

The Voortrekker Monument was officially opened on 16 December 1949. In addition to the history of the mass movement, the Monument serves to remind South Africans of the epitome of Afrikaner Nationalism. Forming part of the South African political history landscape, which has had an undeniable effect on the way in which the new democratic South Africa has developed.

**DESCRIPTION**

The following falls within the protected area

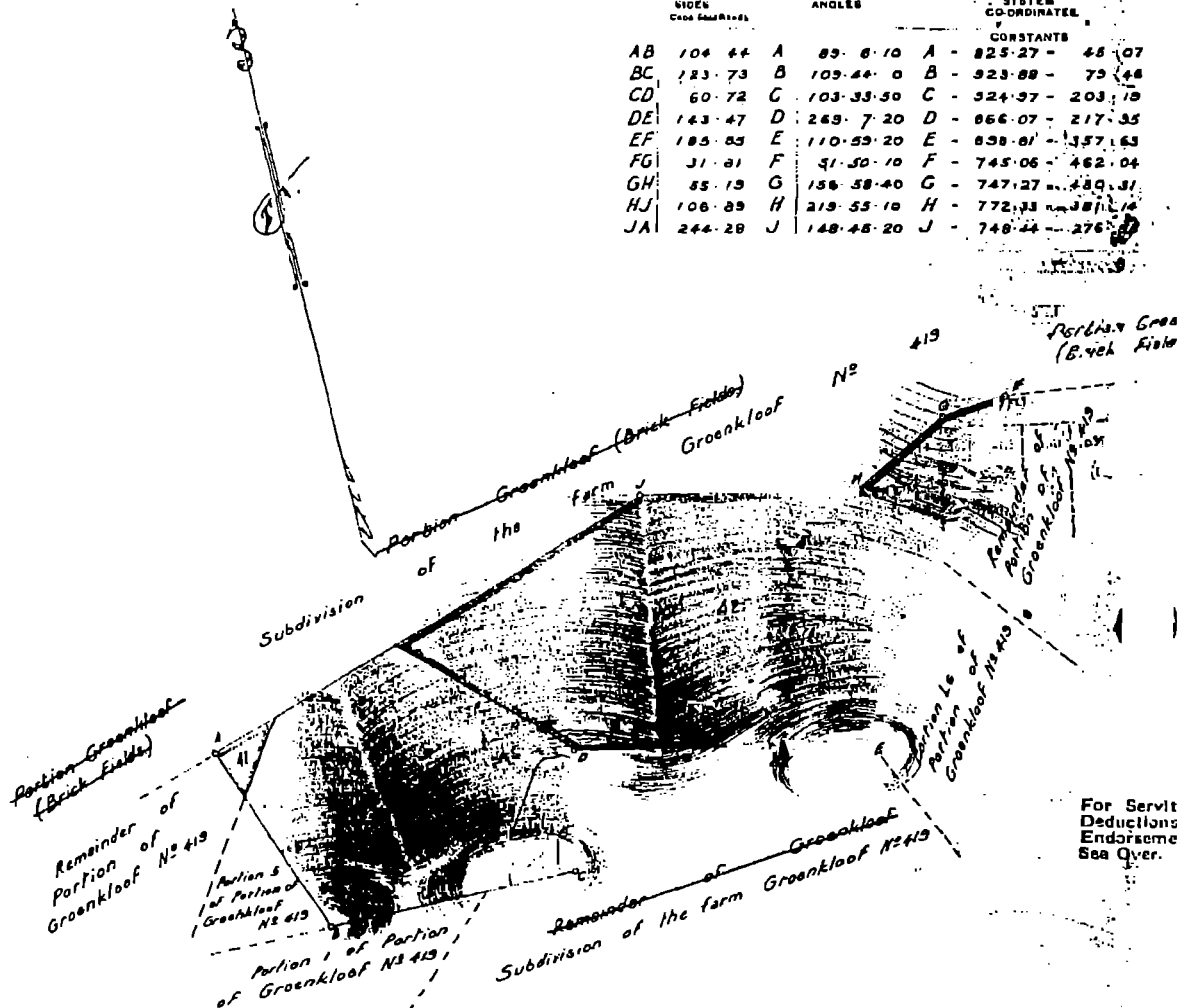
ERF NOS.	SITE NAME	OWNER	TITLE DEED	EXTENT
1 Certain portions of Portions 12, 13 and 24/R of farm 358-JR	GROENKLOOF	Voortrekker Monument	T13777/1994	15 ha

S.G. No. A. 1211/44

Approved

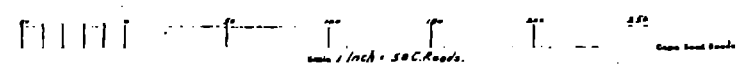


SIDES Cosa Measurements		ANGLES		SYSTEM COORDINATES	
				CONSTANTS	
AB	104.44	A	89.8.10	A	825.27 - 48.07
BC	123.73	B	109.44.0	B	923.88 - 79.48
CD	60.72	C	103.35.50	C	524.97 - 203.19
DE	143.47	D	269.7.20	D	866.07 - 217.35
EF	185.85	E	110.59.20	E	838.81 - 157.63
FG	31.81	F	51.50.10	F	745.06 - 462.04
GH	55.19	G	158.58.40	G	747.27 - 180.31
HJ	106.89	H	219.55.18	H	772.33 - 381.14
JA	244.28	J	148.48.20	J	748.44 - 276.80



For Servit Deductions Endorsement See Over.

Tans geregtreer onder 1  
Now registered under 1  
No. 358  
REGISTRASIE AFDELING JR  
REGISTRATION DIVISION JR



The figure A. B. C. D. E. F. G. H. J. A.  
represents 73 Morgen 235 Square Rods of land being  
Portion 2a (a portion of portion) of the farm GROENKLOOF No. 419  
situate in the DISTRICT of Pretoria PROVINCE OF TRANSVAAL

Surveyed in July 1905 by me M. A. LUTHEIM  
Land Surveyor.

Formed by the direction of the Surveyor General under the provisions of Section 39 of Act No. 9 of 1907.

This diagram relates to Deed of Transfer No. 1218/11 dated 1907 in favour of ... Registrar of Deeds.

S.G. File No. SOL/3/2193/11  
Survey Records No. JR 7A 9  
Compilation No. ...  
LAT. South 25° 46' Long. East 27° 11'  
Degree Sheet No. 19 Pretoria D. 11.

ONDERVERDEELINGSKAART  
Art. 24 (b), Wet No. 9 van 1927

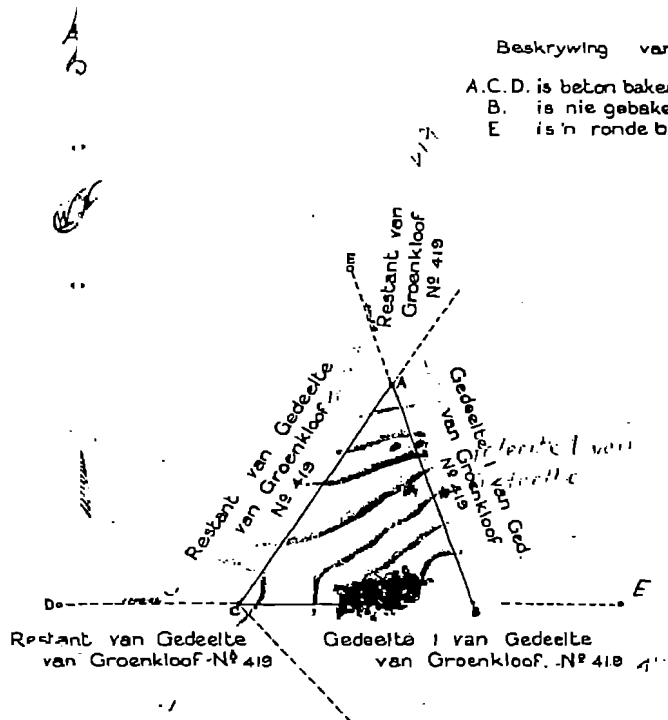
L.G. No. A 3001, '38

Goedgekeur  
*[Signature]*  
Asst. Landmeter Generaal  
26-7-1938

BYE Kaapse Voete	Rigtings HOEKE	KOÖRDINATE Steels Pretoria Plaaslike
AB 943.291 340.24.0	A	-1218.63 ✓ 9263.05 ✓
BC 920.18 ✓ 83.39.0	B	-1535.05 ✓ 10151.68 ✓
CA 1078.98 214.1.30 ✓	C	-614.89 ✓ 10157.30 ✓
	D	1145.60 ✓ 10168.06 ✓
	E	1114.12 ✓ 8969.56 ✓

Beskrywing van Bakens.

- A.C.D. is beton bakens met pype in die middel.
- B. is nie gebaken nie.
- E. is 'n ronde bakens met 'n pen in die middel.



Tant geregistreer onder : 7  
Now registered under :  
No. 358  
REGISTRASIE AFDELING  
REGISTRATION DIVISION JR

\* Restant van Gedeelte 12  
(in gedeelte van Gedeelte 2)



Die figuur A B C stel voor  
4-7-22 Morges grond genoem Gedeelte 5 van Gedeelte van die plaas  
Groenkloof No 419.

gelaë in die DISTRIK PRETORIA PROVINIE TRANSVAAL  
Gemaak in April 1938 deur my

*[Signature]*  
Landmeter

Hierdie kaart is gehou aan Akte van  
No. gedateer  
ten gunste van  
Registrateur van Aktes

Die oorspronklike kaart is No. A 5928/05  
gehou aan Akte van Grondbrief  
No. 222/07 gedateer  
ten gunste van  
*S. J. Plan* 43 91

L.G. Omslag No. 504/1/6893/38  
Meestukke No.  
Kompliasie No 22/10. JR 7A-4  
Bulder Breedte 25°46' Ooster Lengte 28°10'  
Pretoria, P17

ONDERWYSGEBOUW  
Art. 21 (b) van Wet No. 9 van 1927

L.G. No. A. 3002, 38

Goedgekeur

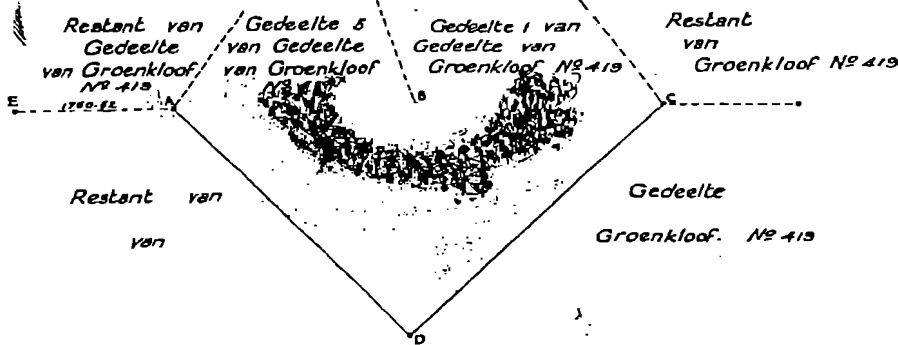
Landmeter-Generaal

BYE KANTOR Veld. RIGTING HOEKE. KOÖRDINATE streeks Pretoria. Plaaslik

AB 920.18 269.39.0 A - 614.89 +10157.30  
BC 937.33 270.7.50 B -1535.05 +10151.68  
CD 1342.62 48.0.40 C -2472.38 +10153.82  
DA 1287.54 136.10.40 D -1506.40 +11886.25  
E +1145.60 +10168.08

Beskrywing van Bakens.

A.C.D.E. is beton bakens met pype in die middel.  
B is nie gebakens nie.



Tans geregistreer onder 1  
Now registered under 1

No. 358  
REGISTRASIE AFDDELING  
REGISTER

(n gedeelte van Gedeelte 5)



Staal 1/5000

Die figuur A. B. C. D. 10-0485 Morge grond naamlik \* Gedeelte-1-van-Gedeelte

stal voor van die plaas

Groenkloof N° 419

gelees in die DISTRIK PRITORIA

Gemaet In April 1938 deur my

PROVINSIE TRANSVAAL

*L. J. van der Merwe*  
Landmeter.

Hierdie kaart is gelyk aan Akte van No. gedateer ten gunste van

17686/00  
Registratur van Aktes.

Die oorspronklike kaart is No. A 2227/00 gehag aan Akte van Grandbrief No. 221/00 gedateer ten gunste van

L.G. Omteg. No. 804/12-891/38  
Meelstukke No.  
Kompilasie No. 28/10  
Sulder Breedte 25°46' Ooster Lengte 28°10'  
Pretoria P17