



MBOFHO
Consulting and Projects

Reg.:2007/229071/23 **Vat: 4960258335** **Tax Ref No.:9108819161**
Office: 91 Hans van Rensburg Street, office 107, Euracia Courts, Polokwane, P.O Box 54, Polokwane, 0700.
Tel: 015 297 7324 **Cel:** 079 1930 634, **Fax:** 086 539 6388, **Email:** silidima@gmail.com

ANNEXURE II

GENERAAL PROJECT AREA

CATALOGUE OF HERITAGE SITES

Environmental Consultant:

Jacana Environmentals cc

Marietjie Eksteen

7 Landdros Mare Street, Polokwane

PO Box 31675, Superbia, 0759

Tel: (015) 291 4015






Fax: (015) 291 5035

Email: marietjie@jacanacc.co.za

KEERWEDER FARM



The farm Keerweder is also known as Dolidoli more to the east of Generaal project.

GENERAAL - HERITAGE SITE RECORDING FORM

| SITE NAME | KEERWEDER FARM | SITE NO | 1 |
|---|---|---|-----------------|
|  | |  | |
|  | |  | |
|  | | | |
| LATITUDE | S 22°42' 15.1" | LONGITUDE | E 030°10' 44.4" |
| PROVINCE | Limpopo | MAG. DISTRICT | Vhembe District |
| TOWN/VIL | Mopane | Nearest Town | Musina |
| FARM/PARK | KEERWEDER | ERF NO | |
| SITE DESCRIPTION | An old site where Mushayandebvu and Gumani families lived before they moved to the current settlement. Site is situated outside the village on the footof the mountain. Midden, +/- 3 graves (stone cairns) | | |
| GROUND VISIBILITY | Good | | |
| STRUCTURES | 3 graves | | |
| MOVABLE FINDS | None | | |
| HERITAGE TYPOLOGY | Burial ground | | |
| PERIOD | 20 th C | | |



| | | | |
|-----------------------|----------------------------|------|-------------------|
| HERITAGE SIGNIFICANCE | High significance | | |
| TENTATIVE GRADING | | | |
| CONSERVATION STATUS | - | | |
| RECOMMENDATIONS | Phase II | | |
| INFORMANTS | VhakomaVho-AlidzuliMakhado | | |
| REFERENCES | - | | |
| ATTACHMENTS | Photos | | |
| RECORDED BY | Mbofho Consulting | DATE | 17 September 2013 |

GENERAAL - HERITAGE SITE RECORDING FORM




| SITE NAME | | KEERWEDER FARM | | SITE NO | | 2 | |
|---|----------------------------|----------------|--|--|-------------------|---|--|
|  | | | |  | | | |
| LATITUDE | S 22° 42' 39.0" | | | LONGITUDE | E 030° 11' 07.9" | | |
| PROVINCE | Limpopo | | | MAG. DISTRICT | Vhembe District | | |
| TOWN/VIL | Mopane | | | Nearest Town | Musina | | |
| FARM/PARK | KEERWEDER | | | ERF NO | | | |
| SITE DESCRIPTION | A formal Cemetery | | | | | | |
| GROUND VISIBILITY | Good | | | | | | |
| STRUCTURES | Graves (Number?) | | | | | | |
| MOVABLE FINDS | None | | | | | | |
| HERITAGE TYPOLOGY | Burial ground | | | | | | |
| PERIOD | 20 th C | | | | | | |
| HERITAGE SIGNIFICANCE | High significance | | | | | | |
| TENTATIVE GRADING | | | | | | | |
| CONSERVATION STATUS | - | | | | | | |
| RECOMMENDATIONS | Phase II | | | | | | |
| INFORMANTS | VhakomaVho-AlidzuliMakhado | | | | | | |
| REFERENCES | - | | | | | | |
| ATTACHMENTS | Photos | | | | | | |
| RECORDED BY | Mbofho Consulting | | | DATE | 17 September 2013 | | |

VAN DEVENTER FARM


GENERAAL- HERITAGE SITE RECORDING FORM

| | | | | |
|---|--|--|---------------|-------------------|
| SITE NAME | VAN DEVENTER FARM | | SITE NO | 3 |
|  | |  | | |
| LATITUDE | S 22° 44' 19.5" | | LONGITUDE | E 029°59' 03.9" |
| PROVINCE | Limpopo | | MAG. DISTRICT | Vhembe District |
| TOWN/VIL | Mopane | | Nearest Town | Musina |
| FARM/PARK | Van Deventer | | ERF NO | |
| SITE DESCRIPTION | Open site next to animal watering site. Polished stone | | | |
| GROUND VISIBILITY | Good | | | |
| STRUCTURES | - | | | |
| MOVABLE FINDS | Polished stones | | | |
| HERITAGE TYPOLOGY | Open site | | | |
| PERIOD | ? | | | |
| HERITAGE SIGNIFICANCE | Low significance | | | |
| TENTATIVE GRADING | | | | |
| CONSERVATION STATUS | Not known | | | |
| RECOMMENDATIONS | None | | | |
| INFORMANTS | - | | | |
| REFERENCES | - | | | |
| ATTACHMENTS | Photos | | | |
| RECORDED BY | Mbofho Consulting | | DATE | 16 September 2013 |

GENERAAL- HERITAGE SITE RECORDING FORM

| SITE NAME | | VAN DEVENTER FARM | | SITE NO | | 4 | | |
|--|--|---|--|---|------|-----------------|-------------------|--|
|  | | | |  | | | | |
|  | | | |  | | | | |
| LATITUDE | | S 22° 44' 11.5" | | LONGITUDE | | E 029°59' 08.4" | | |
| PROVINCE | | Limpopo | | MAG. DISTRICT | | Vhembe District | | |
| TOWN/VIL | | Mopane | | Nearest Town | | Musina | | |
| FARM/PARK | | Van Deventer | | ERF NO | | | | |
| SITE DESCRIPTION | | Site on a small ridge. 2 stone cairns - possibly graves. 1 stone cairn on top of the ridge. Decorated potsherds and Rim. Midden. Combretum and Mopani The site is approx. 100m ² | | | | | | |
| GROUND VISIBILITY | | Good | | | | | | |
| STRUCTURES | | Graves | | | | | | |
| MOVABLE FINDS | | Decorated potsherds , upper grinding stones | | | | | | |
| HERITAGE TYPOLOGY | | Grave site | | | | | | |
| PERIOD | | ? | | | | | | |
| HERITAGE SIGNIFICANCE | | Burial ground | | | | | | |
| TENTATIVE GRADING | | High significance | | | | | | |
| CONSERVATION STATUS | | Not known | | | | | | |
| RECOMMENDATIONS | | Phase II | | | | | | |
| INFORMANTS | | - | | | | | | |
| REFERENCES | | - | | | | | | |
| ATTACHMENTS | | Photos | | | | | | |
| RECORDED BY | | Mbofho Consulting | | | DATE | | 16 September 2013 | |

GENERAAL- HERITAGE SITE RECORDING FORM


| | | | | |
|---|--|--|---------------|-------------------|
| SITE NAME | VAN DEVENTER FARM | | SITE NO | 5 |
|  | | | | |
| LATITUDE | S 22° 44' 11.2" | | LONGITUDE | E 029° 59' 02.9" |
| PROVINCE | Limpopo | | MAG. DISTRICT | Vhembe District |
| TOWN/VIL | Mopane | | Nearest Town | Musina |
| FARM/PARK | Van Deventer | | ERF NO | |
| SITE DESCRIPTION | A small site next to a stream. Shepherd tree and Mopani. Undecorated potsherds | | | |
| GROUND VISIBILITY | Good | | | |
| STRUCTURES | - | | | |
| MOVABLE FINDS | Undecorated potsherds | | | |
| HERITAGE TYPOLOGY | Open site | | | |
| PERIOD | LIA | | | |
| HERITAGE SIGNIFICANCE | Archaeological | | | |
| TENTATIVE GRADING | Low significance | | | |
| CONSERVATION STATUS | Not known | | | |
| RECOMMENDATIONS | None | | | |
| INFORMANTS | - | | | |
| REFERENCES | - | | | |
| ATTACHMENTS | Photos | | | |
| RECORDED BY | Mbofho Consulting | | DATE | 16 September 2013 |

GENERAAL- HERITAGE SITE RECORDING FORM


| SITE NAME | | VAN DEVENTER FARM | | SITE NO | | 6 | |
|---|--|---|--|---|--|-----------------|--|
|  | | | |  | | | |
|  | | | |  | | | |
|  | | | | | | | |
| LATITUDE | | S 22° 44' 00.9" | | LONGITUDE | | E 029 59' 21.0" | |
| PROVINCE | | Limpopo | | MAG. DISTRICT | | Vhembe District | |
| TOWN/VIL | | Mopane | | Nearest Town | | Musina | |
| FARM/PARK | | Van Deventer | | ERF NO | | | |
| SITE DESCRIPTION | | A site of about 100 x60 m traversed by a road 5x stone cairns. Mopani trees. Possible graves. Rim potsherd. 2x more stone cairns on the southern side of the road | | | | | |
| GROUND VISIBILITY | | Good | | | | | |
| STRUCTURES | | - | | | | | |
| MOVABLE FINDS | | Potsherds | | | | | |
| HERITAGE TYPOLOGY | | Archaeological and Burial Ground | | | | | |
| PERIOD | | ? | | | | | |
| HERITAGE SIGNIFICANCE | | Archaeological and Burial Ground | | | | | |

| | | | |
|---------------------|-------------------|------|-------------------|
| TENTATIVE GRADING | High significance | | |
| CONSERVATION STATUS | Not known | | |
| RECOMMENDATIONS | Phase II | | |
| INFORMANTS | - | | |
| REFERENCES | - | | |
| ATTACHMENTS | Photos | | |
| RECORDED BY | Mbofho Consulting | DATE | 16 September 2013 |

GENERAAL - HERITAGE SITE RECORDING FORM



| SITE NAME | | VAN DEVENTER FARM | | SITE NO | | 7 | |
|---|--|-------------------|--|--|-------------------|---|--|
|  | | | |  | | | |
| LATITUDE | S 22° 44' 01.8" | | | LONGITUDE | E 029°59' 10.4" | | |
| PROVINCE | Limpopo | | | MAG. DISTRICT | Vhembe District | | |
| TOWN/VIL | Mopane | | | Nearest Town | Musina | | |
| FARM/PARK | Van Deventer | | | ERF NO | | | |
| SITE DESCRIPTION | Open site 100 x 50 m. Mopani woodland. Cattle kraal, Plain potsherds | | | | | | |
| GROUND VISIBILITY | Good | | | | | | |
| STRUCTURES | - | | | | | | |
| MOVABLE FINDS | Potsherds | | | | | | |
| HERITAGE TYPOLOGY | Open site | | | | | | |
| PERIOD | LIA | | | | | | |
| HERITAGE SIGNIFICANCE | Medium significance | | | | | | |
| TENTATIVE GRADING | | | | | | | |
| CONSERVATION STATUS | Not known | | | | | | |
| RECOMMENDATIONS | None | | | | | | |
| INFORMANTS | - | | | | | | |
| REFERENCES | - | | | | | | |
| ATTACHMENTS | Photos | | | | | | |
| RECORDED BY | Mbofho Consulting | | | DATE | 16 September 2013 | | |

GENERAAL - HERITAGE SITE RECORDING FORM


| SITE NAME | | VAN DEVENTER FARM | | SITE NO | | 8 | | | |
|---|----------------|--|--|-------------------|-----------------|------|--|-------------------|--|
|  | | | | | | | | | |
| LATITUDE | S 22°44' 28.6" | | | LONGITUDE | E 029°59' 03.3" | | | | |
| PROVINCE | Limpopo | | | MAG. DISTRICT | Vhembe District | | | | |
| TOWN/VIL | Mopane | | | Nearest Town | Musina | | | | |
| FARM/PARK | Van Deventer | | | ERF NO | | | | | |
| SITE DESCRIPTION | | Hunting lodge, lapa style thatch | | | | | | | |
| GROUND VISIBILITY | | Good | | | | | | | |
| STRUCTURES | | Camp | | | | | | | |
| MOVABLE FINDS | | None | | | | | | | |
| HERITAGE TYPOLOGY | | Farm house associated with farmers | | | | | | | |
| PERIOD | | 21 st century | | | | | | | |
| HERITAGE SIGNIFICANCE | | Cultural landscape – commercial game farming | | | | | | | |
| TENTATIVE GRADING | | Medium significance | | | | | | | |
| CONSERVATION STATUS | | - | | | | | | | |
| RECOMMENDATIONS | | None | | | | | | | |
| INFORMANTS | | - | | | | | | | |
| REFERENCES | | - | | | | | | | |
| ATTACHMENTS | | Photos | | | | | | | |
| RECORDED BY | | | | Mbofho Consulting | | DATE | | 16 September 2013 | |

NAKAB FARM


GENERAAL- HERITAGE SITE RECORDING FORM

| | | | |
|--|---|---------------|------------------|
| NAME | NAKAB FARM | SITE NO | 9 |
|  | | | |
|  | | | |
| LATITUDE | S 22°43'06.7" | LONGITUDE | E 030°00'47.6" |
| PROVINCE | Limpopo | MAG. DISTRICT | Vhembe |
| VILLAGE | Mudimeli | NEAREST TOWN | Musina |
| FARM/PARK | Nakab | ERF NO | - |
| SITE DESCRIPTION | Open site. Young baobab, Mopane, Marula, Acacia. Extensive settlement 100m x 100m. Settings of stones and mounds possible house foundations, middens, wooden posts, rusted metal include household plates, bottles. Decorated potsherds (hatched lines) | | |
| GROUND VISIBILITY | Good | | |
| STRUCTURES | House remains | | |
| MOVABLE FINDS | Rusted metal, decorated potsherds, bottle | | |
| HERITAGE TYPOLOGY | House foundations | | |
| PERIOD | 20 th C | | |
| HERITAGE SIGNIFICANCE | Association with commercial farm workers | | |
| TENTATIVE GRADING | Low significance | | |
| CONSERVATION STATUS | - | | |
| RECOMMENDATIONS | - | | |
| INFORMANTS | - | | |
| REFERENCES | - | | |
| ATTACHMENTS | Photos | | |
| RECORDED BY | Mbofho Consulting | DATE | 19 November 2013 |



GENERAAL- HERITAGE SITE RECORDING FORM

| | | | |
|---|--|---------------|------------------|
| NAME | NAKAB FARM | SITE NO | 10 |
|  | | | |
| LATITUDE | S 22°43'09.1" | LONGITUDE | E 030°00'52.8" |
| PROVINCE | Limpopo | MAG. DISTRICT | Vhembe |
| VILLAGE | Mudimeli | NEAREST TOWN | Musina |
| FARM/PARK | Nakab | ERF NO | - |
| SITE DESCRIPTION | Open site, Marula, Acacia, Grewiamonticola. Foundations of mud structures – circular and rectangular 3-4m diameter. Remains of a goat kraal. Lots of potsherds, some decorated, rusted tins, polished stone. SA copper coin (1984) with charging buffalo – 2c. | | |
| GROUND VISIBILITY | Good | | |
| STRUCTURES | House remains | | |
| MOVABLE FINDS | Lots of potsherds, some decorated, rusted tins, polished stone. SA copper coin (1984) with charging buffalo – 2c. | | |
| HERITAGE TYPOLOGY | House foundations | | |
| PERIOD | 20 th C | | |
| HERITAGE SIGNIFICANCE | Association with commercial farm workers | | |
| TENTATIVE GRADING | Low significance | | |
| CONSERVATION STATUS | - | | |
| RECOMMENDATIONS | - | | |
| INFORMANTS | - | | |
| REFERENCES | - | | |
| ATTACHMENTS | Photos | | |
| RECORDED BY | Mbofho Consulting | DATE | 19 November 2013 |



GENERAAL- HERITAGE SITE RECORDING FORM

| | | | |
|---|--|---------------|------------------|
| NAME | NAKAB FARM | SITE NO | 11 |
|  | | | |
| LATITUDE | S 22°43'22.3" | LONGITUDE | E 030°00'32.7" |
| PROVINCE | Limpopo | MAG. DISTRICT | Vhembe |
| VILLAGE | Mudimeli | NEAREST TOWN | Musina |
| FARM/PARK | Nakab | ERF NO | - |
| SITE DESCRIPTION | Open site between Acacia trees. Possible remains of a cattle kraal | | |
| GROUND VISIBILITY | Good | | |
| STRUCTURES | - | | |
| MOVABLE FINDS | - | | |
| HERITAGE TYPOLOGY | Open site | | |
| PERIOD | LIA | | |
| HERITAGE SIGNIFICANCE | - | | |
| TENTATIVE GRADING | | | |
| CONSERVATION STATUS | - | | |
| RECOMMENDATIONS | - | | |
| INFORMANTS | - | | |
| REFERENCES | - | | |
| ATTACHMENTS | Photos | | |
| RECORDED BY | Mbofho Consulting | DATE | 19 November 2013 |


GENERAAL- HERITAGE SITE RECORDING FORM

| | | | |
|---|---|--|------------------|
| NAME | NAKAB FARM | SITE NO | 12 |
|  | |  | |
| LATITUDE | S 22°43'20.0" | LONGITUDE | E 030°00'35.3" |
| PROVINCE | Limpopo | MAG. DISTRICT | Vhembe |
| VILLAGE | Mudimeli | NEAREST TOWN | Musina |
| FARM/PARK | Nakab | ERF NO | - |
| SITE DESCRIPTION | Open site. Acacia and other species. Stony area. Possible flake tools | | |
| GROUND VISIBILITY | Good | | |
| STRUCTURES | - | | |
| MOVABLE FINDS | Flaked stone tools | | |
| HERITAGE TYPOLOGY | Open site | | |
| PERIOD | SA | | |
| HERITAGE SIGNIFICANCE | - | | |
| TENTATIVE GRADING | | | |
| CONSERVATION STATUS | - | | |
| RECOMMENDATIONS | - | | |
| INFORMANTS | - | | |
| REFERENCES | - | | |
| ATTACHMENTS | Photos | | |
| RECORDED BY | Mbofho Consulting | DATE | 19 November 2013 |


GENERAAL- HERITAGE SITE RECORDING FORM

| NAME | | NAKAB FARM | | SITE NO | | 13 | |
|---|--|--|-------|--|--------|------------------|---|
|  | | | |  | | | |
| LATITUDE | | S 22°42' 52.2" | | LONGITUDE | | E 030°00'46.6" | |
| PROVINCE | | Limpopo | | MAG. DISTRICT | | Vhembe | |
| VILLAGE | | Mudimeli | | NEAREST TOWN | | Musina | |
| FARM/PARK | | | Nakab | | ERF NO | | - |
| SITE DESCRIPTION | | Old building more than 60 yrs. Pitched roof. Mopane, Berchemiadiscoolor tree in the yard. Old lower grinding stone appears to have been collected. | | | | | |
| GROUND VISIBILITY | | Good | | | | | |
| STRUCTURES | | - | | | | | |
| MOVABLE FINDS | | Lower grinding stone | | | | | |
| HERITAGE TYPOLOGY | | Building more than 60 yrs | | | | | |
| PERIOD | | 20 th C | | | | | |
| HERITAGE SIGNIFICANCE | | - | | | | | |
| TENTATIVE GRADING | | | | | | | |
| CONSERVATION STATUS | | - | | | | | |
| RECOMMENDATIONS | | - | | | | | |
| INFORMANTS | | - | | | | | |
| REFERENCES | | - | | | | | |
| ATTACHMENTS | | Photos | | | | | |
| RECORDED BY | | Mbofho Consulting | | DATE | | 19 November 2013 | |


GENERAAL- HERITAGE SITE RECORDING FORM

| NAME | | NAKAB FARM | | SITE NO | | 14 | |
|--|--|--|-------------------|---------------|--------|----------------|------------------|
|  | | | | | | | |
| LATITUDE | | S 22°42'57.6" | | LONGITUDE | | E 030°00'40.5" | |
| PROVINCE | | Limpopo | | MAG. DISTRICT | | Vhembe | |
| VILLAGE | | Mudimeli | | NEAREST TOWN | | Musina | |
| FARM/PARK | | | Nakab | | ERF NO | | - |
| SITE DESCRIPTION | | A formal grave with granite dressing near a young baobab tree. Tshifumulo Jack Mufhadi DOB 07/10/1916 DOD 15/12/1972 | | | | | |
| GROUND VISIBILITY | | Good | | | | | |
| STRUCTURES | | 1 grave | | | | | |
| MOVABLE FINDS | | - | | | | | |
| HERITAGE TYPOLOGY | | Burial ground | | | | | |
| PERIOD | | 20 th C | | | | | |
| HERITAGE SIGNIFICANCE | | Burial, association with farm workers | | | | | |
| TENTATIVE GRADING | | Very high significance | | | | | |
| CONSERVATION STATUS | | - | | | | | |
| RECOMMENDATIONS | | - | | | | | |
| INFORMANTS | | - | | | | | |
| REFERENCES | | - | | | | | |
| ATTACHMENTS | | Photos | | | | | |
| RECORDED BY | | | Mbofho Consulting | | DATE | | 19 November 2013 |



GENERAAL- HERITAGE SITE RECORDING FORM

| NAME | | NAKAB FARM | | SITE NO | | 15 | | | |
|--|--|---|-------------------|---------------|--------|----------------|------------------|--|--|
|  | | | | | | | | | |
| LATITUDE | | S 22°41'35.1" | | LONGITUDE | | E 030°01'33.0" | | | |
| PROVINCE | | Limpopo | | MAG. DISTRICT | | Vhembe | | | |
| VILLAGE | | Mudimeli | | NEAREST TOWN | | Musina | | | |
| FARM/PARK | | | Nakab | | ERF NO | | - | | |
| SITE DESCRIPTION | | Old farmhouse with a low pitched roof, planted trees include Baobab, Marula, KirkiaAcuminata, Ficuslutea, Berchemia discolour | | | | | | | |
| GROUND VISIBILITY | | Good | | | | | | | |
| STRUCTURES | | Building | | | | | | | |
| MOVABLE FINDS | | - | | | | | | | |
| HERITAGE TYPOLOGY | | Building more than 60 yrs | | | | | | | |
| PERIOD | | SA | | | | | | | |
| HERITAGE SIGNIFICANCE | | Building more than 60 years | | | | | | | |
| TENTATIVE GRADING | | High significance | | | | | | | |
| CONSERVATION STATUS | | - | | | | | | | |
| RECOMMENDATIONS | | - | | | | | | | |
| INFORMANTS | | - | | | | | | | |
| REFERENCES | | - | | | | | | | |
| ATTACHMENTS | | Photos | | | | | | | |
| RECORDED BY | | | Mbofho Consulting | | DATE | | 19 November 2013 | | |

GENERAAL- HERITAGE SITE RECORDING FORM



| NAME | | NAKAB FARM | | SITE NO | | 16 | |
|--|--|--|--|---------------|--|------------------|--|
|  | | | | | | | |
| LATITUDE | | S 22°42'58.6" | | LONGITUDE | | E 030°01' 01.4" | |
| PROVINCE | | Limpopo | | MAG. DISTRICT | | Vhembe | |
| VILLAGE | | Mudimeli | | NEAREST TOWN | | Musina | |
| FARM/PARK | | Nakab | | ERF NO | | - | |
| SITE DESCRIPTION | | Hunting lodge with several lapa thatch structures (units). A large baobab tree with lapa shed around trunk | | | | | |
| GROUND VISIBILITY | | Good | | | | | |
| STRUCTURES | | Buildings, lapa style thatch | | | | | |
| MOVABLE FINDS | | - | | | | | |
| HERITAGE TYPOLOGY | | Modern buildings | | | | | |
| PERIOD | | 20-21 st C | | | | | |
| HERITAGE SIGNIFICANCE | | Association with game farming | | | | | |
| TENTATIVE GRADING | | Medium significance | | | | | |
| CONSERVATION STATUS | | - | | | | | |
| RECOMMENDATIONS | | - | | | | | |
| INFORMANTS | | - | | | | | |
| REFERENCES | | - | | | | | |
| ATTACHMENTS | | Photos | | | | | |
| RECORDED BY | | Mbofho Consulting | | DATE | | 19 November 2013 | |

GENERAAL- HERITAGE SITE RECORDING FORM

| NAME | NAKAB FARM | SITE NO | 17 |
|--|--|---------------|----------------|
|  | | | |
|  | | | |
| LATITUDE | S 22°42'44.3" | LONGITUDE | E 030°00'59.0" |
| PROVINCE | Limpopo | MAG. DISTRICT | Vhembe |
| VILLAGE | Mudimeli | NEAREST TOWN | Musina |
| FARM/PARK | Nakab | ERF NO | - |
| SITE DESCRIPTION | Open area flat on the west side of a stream. Large area 150m x 100 with occupation debris and midden, circular stone foundations c4m diameter. Also rectangular setting of stones marking front of houses. Decorated potsherds, bottles, rusted iron, lower grinding stone | | |
| GROUND VISIBILITY | Good | | |
| STRUCTURES | Stone foundations of houses | | |
| MOVABLE FINDS | Decorated potsherds, bottles, rusted iron, lower grinding stone | | |
| HERITAGE TYPOLOGY | Open site | | |
| PERIOD | 20 th C | | |
| HERITAGE SIGNIFICANCE | Association with commercial farm workers | | |
| TENTATIVE GRADING | Low significance | | |
| CONSERVATION STATUS | - | | |
| RECOMMENDATIONS | - | | |


| | | | |
|-------------|-------------------|------|------------------|
| INFORMANTS | - | | |
| REFERENCES | - | | |
| ATTACHMENTS | Photos | | |
| RECORDED BY | Mbofho Consulting | DATE | 19 November 2013 |

GENERAAL- HERITAGE SITE RECORDING FORM


| NAME | | NAKAB FARM | | SITE NO | | 18 | |
|---|--|--|--|---------------|--|------------------|--|
|  | | | | | | | |
|  | | | | | | | |
| LATITUDE | | S 22°42'41.7" | | LONGITUDE | | E 030°01'11.0" | |
| PROVINCE | | Limpopo | | MAG. DISTRICT | | Vhembe | |
| VILLAGE | | Mudimeli | | NEAREST TOWN | | Musina | |
| FARM/PARK | | Nakab | | ERF NO | | - | |
| SITE DESCRIPTION | | Located on the north side of a rocky ridge. Area 150m x 150m. Heap stones, midden, lots of potsherds some decorated, iron hoe tang, polished stone | | | | | |
| GROUND VISIBILITY | | Good | | | | | |
| STRUCTURES | | Pile of stones | | | | | |
| MOVABLE FINDS | | Decorated potsherds, iron hoe tang, polished stone | | | | | |
| HERITAGE TYPOLOGY | | Open site | | | | | |
| PERIOD | | LIA | | | | | |
| HERITAGE SIGNIFICANCE | | - | | | | | |
| TENTATIVE GRADING | | Medium significance | | | | | |
| CONSERVATION STATUS | | - | | | | | |
| RECOMMENDATIONS | | - | | | | | |
| INFORMANTS | | - | | | | | |
| REFERENCES | | - | | | | | |
| ATTACHMENTS | | Photos | | | | | |
| RECORDED BY | | Mbofho Consulting | | DATE | | 19 November 2013 | |

STAYT FARM


GENERAAL- HERITAGE SITE RECORDING FORM

| NAME | | STAYT FARM | | SITE NO | | 19 | |
|---|--|--|-------------------|---------------|--------|----------------|------------------|
|  | | | | | | | |
| LATITUDE | | S 22°41'35.1" | | LONGITUDE | | E 030°01'33.0" | |
| PROVINCE | | Limpopo | | MAG. DISTRICT | | Vhembe | |
| VILLAGE | | Mudimeli | | NEAREST TOWN | | Musina | |
| FARM/PARK | | | Nakab | | ERF NO | | - |
| SITE DESCRIPTION | | Dressed grave with steel palisade on the northern edge of a stream. Situated near an abandoned mining compound. Mature Commiphora, Marula, hooked thorn trees nearby. Solomon DodjwanaNelumoni Died 1963 | | | | | |
| GROUND VISIBILITY | | Good | | | | | |
| STRUCTURES | | 1 grave | | | | | |
| MOVABLE FINDS | | - | | | | | |
| HERITAGE TYPOLOGY | | Burial ground | | | | | |
| PERIOD | | 20 th C | | | | | |
| HERITAGE SIGNIFICANCE | | - | | | | | |
| TENTATIVE GRADING | | | | | | | |
| CONSERVATION STATUS | | - | | | | | |
| RECOMMENDATIONS | | - | | | | | |
| INFORMANTS | | - | | | | | |
| REFERENCES | | - | | | | | |
| ATTACHMENTS | | Photos | | | | | |
| RECORDED BY | | | Mbofho Consulting | | DATE | | 19 November 2013 |


GENERAAL- HERITAGE SITE RECORDING FORM

| NAME | STAYT FARM | SITE NO | 20 |
|---|---|---------------|------------------|
|  | | | |
| LATITUDE | S 22°41'32.7" | LONGITUDE | E 030°01'31.0" |
| PROVINCE | Limpopo | MAG. DISTRICT | Vhembe |
| VILLAGE | Mudimeli | NEAREST TOWN | Musina |
| FARM/PARK | Stayt | ERF NO | - |
| SITE DESCRIPTION | A fountain said to have been used from time immemorial on the bed of a stream (water issuing from the ground) | | |
| GROUND VISIBILITY | Good | | |
| STRUCTURES | - | | |
| MOVABLE FINDS | | | |
| HERITAGE TYPOLOGY | Fountain | | |
| PERIOD | LIA | | |
| HERITAGE SIGNIFICANCE | LIA | | |
| TENTATIVE GRADING | Medium | | |
| CONSERVATION STATUS | - | | |
| RECOMMENDATIONS | - | | |
| INFORMANTS | - | | |
| REFERENCES | - | | |
| ATTACHMENTS | Photos | | |
| RECORDED BY | Mbofho Consulting | DATE | 19 November 2013 |


GENERAAL- HERITAGE SITE RECORDING FORM

| NAME | | STAYT FARM | SITE NO | 21 |
|--|--|---------------|------------------|----|
|  | | | | |
| LATITUDE | S 22°41'40.5" | LONGITUDE | E 030°01'22.3" | |
| PROVINCE | Limpopo | MAG. DISTRICT | Vhembe | |
| VILLAGE | Mudimeli | NEAREST TOWN | Musina | |
| FARM/PARK | Stayt | ERF NO | - | |
| SITE DESCRIPTION | On the northwest foot of a hill and c 800m from the fountain site (above). Commiphora& other species. 2 graves marked by cairns of which one was robbed by treasure seekers. | | | |
| GROUND VISIBILITY | Good | | | |
| STRUCTURES | 2 graves | | | |
| MOVABLE FINDS | - | | | |
| HERITAGE TYPOLOGY | Burial ground | | | |
| PERIOD | LIA | | | |
| HERITAGE SIGNIFICANCE | LIA burial | | | |
| TENTATIVE GRADING | High significance | | | |
| CONSERVATION STATUS | 1 grave destroyed | | | |
| RECOMMENDATIONS | - | | | |
| INFORMANTS | - | | | |
| REFERENCES | - | | | |
| ATTACHMENTS | Photos | | | |
| RECORDED BY | Mbofho Consulting | DATE | 19 November 2013 | |


GENERAAL- HERITAGE SITE RECORDING FORM

| NAME | | STAYT FARM | | SITE NO | | 22 | |
|--|--|---|-------------------|---------------|--------|----------------|------------------|
|  | | | | | | | |
| LATITUDE | | S 22°41'46.5" | | LONGITUDE | | E 030°01'20.2" | |
| PROVINCE | | Limpopo | | MAG. DISTRICT | | Vhembe | |
| VILLAGE | | Mudimeli | | NEAREST TOWN | | Musina | |
| FARM/PARK | | | Stayt | | ERF NO | | - |
| SITE DESCRIPTION | | On the southwestern foot of a hill. A fairly large baobab tree. | | | | | |
| GROUND VISIBILITY | | Good | | | | | |
| STRUCTURES | | - | | | | | |
| MOVABLE FINDS | | | | | | | |
| HERITAGE TYPOLOGY | | Cultural landscape – Baobab trees | | | | | |
| PERIOD | | - | | | | | |
| HERITAGE SIGNIFICANCE | | - | | | | | |
| TENTATIVE GRADING | | Medium significance | | | | | |
| CONSERVATION STATUS | | - | | | | | |
| RECOMMENDATIONS | | - | | | | | |
| INFORMANTS | | - | | | | | |
| REFERENCES | | - | | | | | |
| ATTACHMENTS | | Photos | | | | | |
| RECORDED BY | | | Mbofho Consulting | | DATE | | 19 November 2013 |


GENERAAL- HERITAGE SITE RECORDING FORM

| NAME | | STAYT FARM | SITE NO | 23 |
|---|---------------------------------------|---------------|------------------|----|
|  | | | | |
| LATITUDE | S 22°41'38.6" | LONGITUDE | E 030°00'50.6" | |
| PROVINCE | Limpopo | MAG. DISTRICT | Vhembe | |
| VILLAGE | Mudimeli | NEAREST TOWN | Musina | |
| FARM/PARK | Stayt | ERF NO | - | |
| SITE DESCRIPTION | A good stand of Mopane in a flat area | | | |
| GROUND VISIBILITY | Good | | | |
| STRUCTURES | - | | | |
| MOVABLE FINDS | - | | | |
| HERITAGE TYPOLOGY | Cultural Landscape – Mopane | | | |
| PERIOD | - | | | |
| HERITAGE SIGNIFICANCE | Cultural landscape – Mopane | | | |
| TENTATIVE GRADING | | | | |
| CONSERVATION STATUS | - | | | |
| RECOMMENDATIONS | - | | | |
| INFORMANTS | - | | | |
| REFERENCES | - | | | |
| ATTACHMENTS | Photos | | | |
| RECORDED BY | Mbofho Consulting | DATE | 19 November 2013 | |

GENERAAL- HERITAGE SITE RECORDING FORM



| NAME | | STAYT FARM | SITE NO | 24 |
|---|--|------------------------------------|---------------|------------------|
|  | | | | |
| | | | | |
| PROVINCE | | Limpopo | MAG. DISTRICT | Vhembe |
| VILLAGE | | Mudimeli | NEAREST TOWN | Musina |
| FARM/PARK | | Stayt | ERF NO | - |
| SITE DESCRIPTION | | A baobab tree with a conical shape | | |
| GROUND VISIBILITY | | Good | | |
| STRUCTURES | | - | | |
| MOVABLE FINDS | | - | | |
| HERITAGE TYPOLOGY | | Cultural landscape – Baobab | | |
| PERIOD | | - | | |
| HERITAGE SIGNIFICANCE | | -Cultural landscape – Baobab | | |
| TENTATIVE GRADING | | Medium significance | | |
| CONSERVATION STATUS | | - | | |
| RECOMMENDATIONS | | - | | |
| INFORMANTS | | - | | |
| REFERENCES | | - | | |
| ATTACHMENTS | | Photos | | |
| RECORDED BY | | Mbofho Consulting | DATE | 19 November 2013 |

GENERAAL- HERITAGE SITE RECORDING FORM




| NAME | | STAYT FARM | SITE NO | 25 |
|---|---|---------------|------------------|----|
|  | | | | |
| LATITUDE | S 22°41'50.2" | LONGITUDE | E 030°01'40.1" | |
| PROVINCE | Limpopo | MAG. DISTRICT | Vhembe | |
| VILLAGE | Mudimeli | NEAREST TOWN | Musina | |
| FARM/PARK | Stayt | ERF NO | - | |
| SITE DESCRIPTION | 3 baobab trees of medium to large size on the west side of the road | | | |
| GROUND VISIBILITY | Good | | | |
| STRUCTURES | - | | | |
| MOVABLE FINDS | - | | | |
| HERITAGE TYPOLOGY | Cultural landscape – Baobab | | | |
| PERIOD | - | | | |
| HERITAGE SIGNIFICANCE | Cultural landscape – Baobab | | | |
| TENTATIVE GRADING | Medium significance | | | |
| CONSERVATION STATUS | - | | | |
| RECOMMENDATIONS | - | | | |
| INFORMANTS | - | | | |
| REFERENCES | - | | | |
| ATTACHMENTS | Photos | | | |
| RECORDED BY | Mbofho Consulting | DATE | 19 November 2013 | |

PHANTOM FARM


GENERAAL- HERITAGE SITE RECORDING FORM

| NAME | | PHANTOM FARM | | SITE NO | | 26 | |
|--|--|---|--|---------------|--|------------------|--|
|  | | | | | | | |
|  | | | | | | | |
| LATITUDE | | S 22°44'51.56" | | LONGITUDE | | E 029°58'50.06" | |
| PROVINCE | | Limpopo | | MAG. DISTRICT | | Vhembe | |
| VILLAGE | | Mudimeli | | NEAREST TOWN | | Musina | |
| FARM/PARK | | Phantom | | ERF NO | | - | |
| SITE DESCRIPTION | | A flat area on the summit of a ridge. Hooked thorn, Commiphora, Mopane. Evidence of an extensive settlement. Pile of stones form an arc. Lots of potsherds plain and decorated. Long history of occupation from the LIA to 1967 | | | | | |
| GROUND VISIBILITY | | Good | | | | | |
| STRUCTURES | | - | | | | | |
| MOVABLE FINDS | | Decorated potsherds | | | | | |
| HERITAGE TYPOLOGY | | Stone piles | | | | | |
| PERIOD | | LIA to the 20 th C | | | | | |
| HERITAGE SIGNIFICANCE | | - | | | | | |
| TENTATIVE GRADING | | High | | | | | |
| CONSERVATION STATUS | | - | | | | | |
| RECOMMENDATIONS | | - | | | | | |
| INFORMANTS | | - | | | | | |
| REFERENCES | | - | | | | | |
| ATTACHMENTS | | Photos | | | | | |
| RECORDED BY | | Mbofho Consulting | | DATE | | 20 November 2013 | |

GENERAAL- HERITAGE SITE RECORDING FORM

| NAME | | PHANTOM FARM | | SITE NO | | 27 | | | |
|---|--|---|--|--|--|------------------|--|--|--|
|  | | | |  | | | | | |
|  | | | | | | | | | |
| LATITUDE | | S 22°44'52.21" | | LONGITUDE | | E 029°58'50.19" | | | |
| PROVINCE | | Limpopo | | MAG. DISTRICT | | Vhembe | | | |
| VILLAGE | | Mudimeli | | NEAREST TOWN | | Musina | | | |
| FARM/PARK | | Phantom | | ERF NO | | - | | | |
| SITE DESCRIPTION | | Flat area on the summit of a ridge. Commiphora, hooked thorn. Lots of potsherd some decorated. Extensive settlement | | | | | | | |
| GROUND VISIBILITY | | Good | | | | | | | |
| STRUCTURES | | - | | | | | | | |
| MOVABLE FINDS | | Decorated potsherds, upper grinding stone | | | | | | | |
| HERITAGE TYPOLOGY | | Open site | | | | | | | |
| PERIOD | | LIA to the 20 th C | | | | | | | |
| HERITAGE SIGNIFICANCE | | - | | | | | | | |
| TENTATIVE GRADING | | | | | | | | | |
| CONSERVATION STATUS | | - | | | | | | | |
| RECOMMENDATIONS | | - | | | | | | | |
| INFORMANTS | | - | | | | | | | |
| REFERENCES | | - | | | | | | | |
| ATTACHMENTS | | Photos | | | | | | | |
| RECORDED BY | | Mbofho Consulting | | DATE | | 20 November 2013 | | | |


GENERAAL- HERITAGE SITE RECORDING FORM

| | | | |
|---|---|---------------|------------------|
| NAME | PHANTOM FARM | SITE NO | 28 |
|  | | | |
| LATITUDE | S 22°44'21.7" | LONGITUDE | E 029°58'28.0" |
| PROVINCE | Limpopo | MAG. DISTRICT | Vhembe |
| VILLAGE | Mudimeli | NEAREST TOWN | Musina |
| FARM/PARK | Phantom | ERF NO | - |
| SITE DESCRIPTION | Open site in Acacia woodland. Remains of cattle kraal in use in the 1960s | | |
| GROUND VISIBILITY | Good | | |
| STRUCTURES | - | | |
| MOVABLE FINDS | - | | |
| HERITAGE TYPOLOGY | Open site | | |
| PERIOD | 20 th C | | |
| HERITAGE SIGNIFICANCE | Association with rural Venda farmers | | |
| TENTATIVE GRADING | Low significance | | |
| CONSERVATION STATUS | - | | |
| RECOMMENDATIONS | - | | |
| INFORMANTS | - | | |
| REFERENCES | - | | |
| ATTACHMENTS | Photos | | |
| RECORDED BY | Mbofho Consulting | DATE | 20 November 2013 |

GENERAAL- HERITAGE SITE RECORDING FORM

| NAME | | PHANTOM FARM | | SITE NO | | 29 | |
|---|--|--|--|---------------|--|------------------|--|
|  | | | | | | | |
| LATITUDE | | S 22°44'18.8" | | LONGITUDE | | E 029°58'28.3" | |
| PROVINCE | | Limpopo | | MAG. DISTRICT | | Vhembe | |
| VILLAGE | | Mudimeli | | NEAREST TOWN | | Musina | |
| FARM/PARK | | Phantom | | ERF NO | | - | |
| SITE DESCRIPTION | | Workers house which was converted into a hunting lodge | | | | | |
| GROUND VISIBILITY | | Good | | | | | |
| STRUCTURES | | Gabled building | | | | | |
| MOVABLE FINDS | | - | | | | | |
| HERITAGE TYPOLOGY | | Building | | | | | |
| PERIOD | | From 1960s | | | | | |
| HERITAGE SIGNIFICANCE | | Association with modern commercial farming | | | | | |
| TENTATIVE GRADING | | | | | | | |
| CONSERVATION STATUS | | - | | | | | |
| RECOMMENDATIONS | | - | | | | | |
| INFORMANTS | | - | | | | | |
| REFERENCES | | - | | | | | |
| ATTACHMENTS | | Photos | | | | | |
| RECORDED BY | | Mbofho Consulting | | DATE | | 20 November 2013 | |

GENERAAL- HERITAGE SITE RECORDING FORM

| | | | |
|--|---|---------------|------------------|
| NAME | PHANTOM FARM | SITE NO | 30 |
|  | | | |
| LATITUDE | S 22°44'04.1" | LONGITUDE | E 029°58'17.6" |
| PROVINCE | Limpopo | MAG. DISTRICT | Vhembe |
| VILLAGE | Mudimeli | NEAREST TOWN | Musina |
| FARM/PARK | Phantom | ERF NO | - |
| SITE DESCRIPTION | Foundation remains of mud brick houses. A Venda homestead before the area was turned over to commercial farmers in the late 1960s | | |
| GROUND VISIBILITY | Good | | |
| STRUCTURES | House foundations | | |
| MOVABLE FINDS | Rusted metal | | |
| HERITAGE TYPOLOGY | House foundations | | |
| PERIOD | 20 th C | | |
| HERITAGE SIGNIFICANCE | Low significance | | |
| TENTATIVE GRADING | | | |
| CONSERVATION STATUS | - | | |
| RECOMMENDATIONS | - | | |
| INFORMANTS | - | | |
| REFERENCES | - | | |
| ATTACHMENTS | Photos | | |
| RECORDED BY | Mbofho Consulting | DATE | 20 November 2013 |

| | | | |
|------|--------------|---------|----|
| NAME | PHANTOM FARM | SITE NO | 31 |
|------|--------------|---------|----|




| | | | |
|-----------------------|--|---------------|----------------|
| LATITUDE | S 22°44'52.6" | LONGITUDE | E 029°58'48.5" |
| PROVINCE | Limpopo | MAG. DISTRICT | Vhembe |
| VILLAGE | Mudimeli | NEAREST TOWN | Musina |
| FARM/PARK | Phantom | ERF NO | - |
| SITE DESCRIPTION | Western slope of a saddle, part of a ridge. 4 baobabs. A rough straight wall ca 100m long with an entrance facing east/west. The wall is up to 1m high in parts. Lots of potsherds | | |
| GROUND VISIBILITY | Good | | |
| STRUCTURES | Stone walls (Ruins) | | |
| MOVABLE FINDS | Potsherds | | |
| HERITAGE TYPOLOGY | Stone walls | | |
| PERIOD | LIA | | |
| HERITAGE SIGNIFICANCE | LIA Zimbabwe tradition settlement | | |
| TENTATIVE GRADING | Very high | | |
| CONSERVATION STATUS | - | | |
| RECOMMENDATIONS | - | | |
| INFORMANTS | - | | |
| REFERENCES | - | | |
| ATTACHMENTS | Photos | | |

| | | | |
|-------------|-------------------|------|------------------|
| RECORDED BY | Mbofho Consulting | DATE | 20 November 2013 |
|-------------|-------------------|------|------------------|


WILDGOOSE FARM


GENERAAL- HERITAGE SITE RECORDING FORM

| | | | |
|---|--|---------------|------------------|
| NAME | WILDGOOSE FARM | SITE NO | 32 |
|  | | | |
| LATITUDE | S 22°44'52.6" | LONGITUDE | E 029°58'48.5" |
| PROVINCE | Limpopo | MAG. DISTRICT | Vhembe |
| VILLAGE | Mudimeli | NEAREST TOWN | Musina |
| FARM/PARK | Wildgoose | ERF NO | - |
| SITE DESCRIPTION | Flat area on the edge of a stream. Acacia woodland. Remains of a rectangular building, the house of the farm owner occupied briefly from c 1967 to 1972. | | |
| GROUND VISIBILITY | Good | | |
| STRUCTURES | House foundations | | |
| MOVABLE FINDS | | | |
| HERITAGE TYPOLOGY | House foundations | | |
| PERIOD | 20 th C | | |
| HERITAGE SIGNIFICANCE | Association with modern commercial farming | | |
| TENTATIVE GRADING | Low significance | | |
| CONSERVATION STATUS | - | | |
| RECOMMENDATIONS | - | | |
| INFORMANTS | - | | |
| REFERENCES | - | | |
| ATTACHMENTS | Photos | | |
| RECORDED BY | Mbofho Consulting | DATE | 20 November 2013 |

BOAS FARM


GENERAAL- HERITAGE SITE RECORDING FORM

| | | | |
|--|---------------------------------------|---------------|------------------|
| NAME | BOAS FARM | SITE NO | 33 |
|  | | | |
| LATITUDE | S 22°44'52.6" | LONGITUDE | E 029°58'48.6" |
| PROVINCE | Limpopo | MAG. DISTRICT | Vhembe |
| VILLAGE | Mudimeli | NEAREST TOWN | Musina |
| FARM/PARK | Phantom | ERF NO | - |
| SITE DESCRIPTION | Hunting lodge built on top of a ridge | | |
| GROUND VISIBILITY | Good | | |
| STRUCTURES | Buildings with lapa thatch | | |
| MOVABLE FINDS | - | | |
| HERITAGE TYPOLOGY | Modern buildings | | |
| PERIOD | 21 st C | | |
| HERITAGE SIGNIFICANCE | Association with game farming | | |
| TENTATIVE GRADING | Medium | | |
| CONSERVATION STATUS | - | | |
| RECOMMENDATIONS | - | | |
| INFORMANTS | - | | |
| REFERENCES | - | | |
| ATTACHMENTS | Photos | | |
| RECORDED BY | Mbofho Consulting | DATE | 20 November 2013 |


| NAME | | BOAS FARM | | SITE NO | | 34 | |
|---|--|--|-------------------|---------------|--------|----------------|------------------|
|  | | | | | | | |
| LATITUDE | | S 22°46'09.5" | | LONGITUDE | | E 029°58'49.9" | |
| PROVINCE | | Limpopo | | MAG. DISTRICT | | Vhembe | |
| VILLAGE | | Mudimeli | | NEAREST TOWN | | Musina | |
| FARM/PARK | | | Phantom | | ERF NO | | - |
| SITE DESCRIPTION | | Sandy area, a deep saddle between two ridges. Stand of mature Marula trees | | | | | |
| GROUND VISIBILITY | | Good | | | | | |
| STRUCTURES | | - | | | | | |
| MOVABLE FINDS | | - | | | | | |
| HERITAGE TYPOLOGY | | Cultural landscape – Marula trees | | | | | |
| PERIOD | | - | | | | | |
| HERITAGE SIGNIFICANCE | | - | | | | | |
| TENTATIVE GRADING | | | | | | | |
| CONSERVATION STATUS | | - | | | | | |
| RECOMMENDATIONS | | - | | | | | |
| INFORMANTS | | - | | | | | |
| REFERENCES | | - | | | | | |
| ATTACHMENTS | | Photos | | | | | |
| RECORDED BY | | | Mbofho Consulting | | DATE | | 20 November 2013 |

MOUNT STUART FARM


GENERAAL- HERITAGE SITE RECORDING FORM

| | | | |
|--|---|---------------|-----------------|
| NAME | MOUNT STUART | SITE NO | 35 |
|  | | | |
| LATITUDE | S 22°40'28.8" | LONGITUDE | E 030°05'49.7" |
| PROVINCE | Limpopo | MAG. DISTRICT | Vhembe |
| VILLAGE | Mudimeli | NEAREST TOWN | Musina |
| FARM/PARK | Mount Stuart | ERF NO | - |
| SITE DESCRIPTION | On the western foot of a ridge. <i>Kirkia acuminata</i> , <i>Marula</i> , <i>Grewiamonticola</i> . Dhaka with pole impressions indicating remains of a house. | | |
| GROUND VISIBILITY | Good | | |
| STRUCTURES | - | | |
| MOVABLE FINDS | - | | |
| HERITAGE TYPOLOGY | House foundation | | |
| PERIOD | LIA | | |
| HERITAGE SIGNIFICANCE | - | | |
| TENTATIVE GRADING | Low significance | | |
| CONSERVATION STATUS | - | | |
| RECOMMENDATIONS | - | | |
| INFORMANTS | - | | |
| REFERENCES | - | | |
| ATTACHMENTS | Photos | | |
| RECORDED BY | Mbofho Consulting | DATE | 3 December 2013 |


GENERAAL- HERITAGE SITE RECORDING FORM

| NAME | | MOUNT STUART | | SITE NO | | 36 | |
|---|--|---|--|---------------|--|-----------------|--|
|  | | | | | | | |
| LATITUDE | | S 22°40'00.6" | | LONGITUDE | | E 030°05'46.1" | |
| PROVINCE | | Limpopo | | MAG. DISTRICT | | Vhembe | |
| VILLAGE | | Mudimeli | | NEAREST TOWN | | Musina | |
| FARM/PARK | | Mount Stuart | | ERF NO | | - | |
| SITE DESCRIPTION | | 5 graves on the foot of a hill ca 1km north of farmstead. On the weste side of road and near citrus plantation. | | | | | |
| GROUND VISIBILITY | | Good | | | | | |
| STRUCTURES | | Graves | | | | | |
| MOVABLE FINDS | | - | | | | | |
| HERITAGE TYPOLOGY | | Burial ground | | | | | |
| PERIOD | | SA | | | | | |
| HERITAGE SIGNIFICANCE | | - | | | | | |
| TENTATIVE GRADING | | High significance | | | | | |
| CONSERVATION STATUS | | - | | | | | |
| RECOMMENDATIONS | | - | | | | | |
| INFORMANTS | | - | | | | | |
| REFERENCES | | - | | | | | |
| ATTACHMENTS | | Photos | | | | | |
| RECORDED BY | | Mbofho Consulting | | DATE | | 3 December 2013 | |

GENERAAL- HERITAGE SITE RECORDING FORM

| | | | |
|---|---|---------------|-----------------|
| NAME | PHANTOM FARM | SITE NO | 37 |
|  | | | |
| LATITUDE | S 22°40'40.4" | LONGITUDE | E 030°05'34.2" |
| PROVINCE | Limpopo | MAG. DISTRICT | Vhembe |
| VILLAGE | Mudimeli | NEAREST TOWN | Musina |
| FARM/PARK | Mount Stuart | ERF NO | - |
| SITE DESCRIPTION | Old water tank dates back to the 1930s ca 100m north of Nzhelele River. Farm brick and cement structure | | |
| GROUND VISIBILITY | Good | | |
| STRUCTURES | Water tank | | |
| MOVABLE FINDS | - | | |
| HERITAGE TYPOLOGY | Farm infrastructure (older than 60 yrs) | | |
| PERIOD | 20 th C | | |
| HERITAGE SIGNIFICANCE | Association with modern commercial farming | | |
| TENTATIVE GRADING | | | |
| CONSERVATION STATUS | - | | |
| RECOMMENDATIONS | - | | |
| INFORMANTS | - | | |
| REFERENCES | - | | |
| ATTACHMENTS | Photos | | |
| RECORDED BY | Mbofho Consulting | DATE | 3 December 2013 |

GENERAAL- HERITAGE SITE RECORDING FORM

| NAME | | MOUNT STUART | | SITE NO | | 38 | |
|--|--|--------------|---------------|-----------------|--|----|--|
|  | | | | | | | |
| LATITUDE | S 22°40'40.4" | | LONGITUDE | E 030°05'45.7" | | | |
| PROVINCE | Limpopo | | MAG. DISTRICT | Vhembe | | | |
| VILLAGE | Mudimeli | | NEAREST TOWN | Musina | | | |
| FARM/PARK | Mount Stuart | | ERF NO | - | | | |
| SITE DESCRIPTION | Citrus plantation | | | | | | |
| GROUND VISIBILITY | Good | | | | | | |
| STRUCTURES | - | | | | | | |
| MOVABLE FINDS | | | | | | | |
| HERITAGE TYPOLOGY | Open site | | | | | | |
| PERIOD | SA | | | | | | |
| HERITAGE SIGNIFICANCE | Cultural landscape – Irrigation plantation farming | | | | | | |
| TENTATIVE GRADING | Medium significance | | | | | | |
| CONSERVATION STATUS | - | | | | | | |
| RECOMMENDATIONS | - | | | | | | |
| INFORMANTS | - | | | | | | |
| REFERENCES | - | | | | | | |
| ATTACHMENTS | Photos | | | | | | |
| RECORDED BY | Mbofho Consulting | | DATE | 3 December 2013 | | | |

GENERAAL- HERITAGE SITE RECORDING FORM

| | | | |
|------|--------------|---------|----|
| NAME | PHANTOM FARM | SITE NO | 39 |
|------|--------------|---------|----|




| | | | |
|-----------------------|--|---------------|----------------|
| LATITUDE | S 22°40'11.1" | LONGITUDE | E 030°05'45.0" |
| PROVINCE | Limpopo | MAG. DISTRICT | Vhembe |
| VILLAGE | Mudimeli | NEAREST TOWN | Musina |
| FARM/PARK | Mount Stuart | ERF NO | - |
| SITE DESCRIPTION | Site of first lap style and timber building on the farm 1921. Now an open site with horse stable | | |
| GROUND VISIBILITY | Good | | |
| STRUCTURES | - | | |
| MOVABLE FINDS | - | | |
| HERITAGE TYPOLOGY | Open site | | |
| PERIOD | 1921 | | |
| HERITAGE SIGNIFICANCE | Association with modern commercial farming | | |
| TENTATIVE GRADING | Low | | |
| CONSERVATION STATUS | - | | |

| | | | |
|-----------------|-------------------|------|-----------------|
| RECOMMENDATIONS | - | | |
| INFORMANTS | Hendrik C Vorster | | |
| REFERENCES | - | | |
| ATTACHMENTS | Photos | | |
| RECORDED BY | Mbofho Consulting | DATE | 3 December 2013 |

GENERAAL- HERITAGE SITE RECORDING FORM

| | | | |
|------|--------------|---------|----|
| NAME | PHANTOM FARM | SITE NO | 40 |
|------|--------------|---------|----|



| | | | |
|-----------------------|---|---------------|----------------|
| LATITUDE | S 22°40'13.1" | LONGITUDE | E 030°05'45.1" |
| PROVINCE | Limpopo | MAG. DISTRICT | Vhembe |
| VILLAGE | Mudimeli | NEAREST TOWN | Musina |
| FARM/PARK | Mount Stuart | ERF NO | - |
| SITE DESCRIPTION | Modern farmstead of the Vorsters dating to 1981. Built over the remains of building which dated back to 1934. | | |
| GROUND VISIBILITY | Good | | |
| STRUCTURES | Buildings | | |
| MOVABLE FINDS | | | |
| HERITAGE TYPOLOGY | Modern buildings | | |
| PERIOD | SA | | |
| HERITAGE SIGNIFICANCE | Association with modern commercial farming | | |
| TENTATIVE GRADING | | | |
| CONSERVATION STATUS | - | | |
| RECOMMENDATIONS | - | | |
| INFORMANTS | - | | |


| | | | |
|-------------|-------------------|------|-----------------|
| REFERENCES | - | | |
| ATTACHMENTS | Photos | | |
| RECORDED BY | Mbofho Consulting | DATE | 3 December 2013 |

SHUITDEIFT FARM (MASWIRI & RIET)


GENERAAL- HERITAGE SITE RECORDING FORM

| NAME | | SCHUITDRIFT FARM | | SITE NO | | 41 | |
|---|--|--|--|---------------|--|-----------------|--|
|  | | | | | | | |
| LATITUDE | | S 22°40'50.6" | | LONGITUDE | | E 030°05'14.9" | |
| PROVINCE | | Limpopo | | MAG. DISTRICT | | Vhembe | |
| VILLAGE | | Mudimeli | | NEAREST TOWN | | Musina | |
| FARM/PARK | | Shuitdrift | | ERF NO | | - | |
| SITE DESCRIPTION | | A building probably a shop which appears to more than 60yrs old. Pitched iron corrugated roof with veranda | | | | | |
| GROUND VISIBILITY | | Good | | | | | |
| STRUCTURES | | Building probably >60yrs old | | | | | |
| MOVABLE FINDS | | - | | | | | |
| HERITAGE TYPOLOGY | | Buildings more than 60yrs old | | | | | |
| PERIOD | | 20 th C | | | | | |
| HERITAGE SIGNIFICANCE | | Section 34 building | | | | | |
| TENTATIVE GRADING | | | | | | | |
| CONSERVATION STATUS | | - | | | | | |
| RECOMMENDATIONS | | - | | | | | |
| INFORMANTS | | - | | | | | |
| REFERENCES | | - | | | | | |
| ATTACHMENTS | | Photos | | | | | |
| RECORDED BY | | Mbofho Consulting | | DATE | | 3 December 2013 | |


GENERAAL- HERITAGE SITE RECORDING FORM

| NAME | | SCHUIT DRIFT FARM | | SITE NO | | 42 | |
|--|--|--|-------------------|---------------|--------|----------------|-----------------|
|  | | | | | | | |
| LATITUDE | | S 22°40'51.2" | | LONGITUDE | | E 030°05'19.0" | |
| PROVINCE | | Limpopo | | MAG. DISTRICT | | Vhembe | |
| VILLAGE | | Mudimeli | | NEAREST TOWN | | Musina | |
| FARM/PARK | | | Schuitdrift | | ERF NO | | - |
| SITE DESCRIPTION | | A building previously the farmstead, which appears to be more than 60yrs old. Planted baobabs. Iron corrugated pitched roof. | | | | | |
| GROUND VISIBILITY | | Good | | | | | |
| STRUCTURES | | Building | | | | | |
| MOVABLE FINDS | | = | | | | | |
| HERITAGE TYPOLOGY | | Building probably >60yrs old | | | | | |
| PERIOD | | 20 th | | | | | |
| HERITAGE SIGNIFICANCE | | - | | | | | |
| TENTATIVE GRADING | | | | | | | |
| CONSERVATION STATUS | | - | | | | | |
| RECOMMENDATIONS | | - | | | | | |
| INFORMANTS | | - | | | | | |
| REFERENCES | | - | | | | | |
| ATTACHMENTS | | Photos | | | | | |
| RECORDED BY | | | Mbofho Consulting | | DATE | | 3 December 2013 |


GENERAAL- HERITAGE SITE RECORDING FORM

| | | | |
|---|--|---------------|-----------------|
| NAME | SCHUIT DRIFT FARM | SITE NO | 43 |
|  | | | |
| LATITUDE | 22°40'59.34"S | LONGITUDE | 30° 5'17.37"E |
| PROVINCE | Limpopo | MAG. DISTRICT | Vhembe |
| VILLAGE | Mudimeli | NEAREST TOWN | Musina |
| FARM/PARK | Schuitdrift | ERF NO | - |
| SITE DESCRIPTION | Modern farmstead situated on top of a ridge. Pitched roof. | | |
| GROUND VISIBILITY | Good | | |
| STRUCTURES | - | | |
| MOVABLE FINDS | | | |
| HERITAGE TYPOLOGY | Modern building | | |
| PERIOD | 20 th C | | |
| HERITAGE SIGNIFICANCE | Association with modern commercial farming | | |
| TENTATIVE GRADING | Medium significance | | |
| CONSERVATION STATUS | - | | |
| RECOMMENDATIONS | - | | |
| INFORMANTS | - | | |
| REFERENCES | - | | |
| ATTACHMENTS | Photos | | |
| RECORDED BY | Mbofho Consulting | DATE | 3 December 2013 |


GENERAAL- HERITAGE SITE RECORDING FORM

| NAME | | SCHUIT DRIFT FARM | | SITE NO | | 44 | |
|--|--|---|-------------------|---------------|--------|-----------------|-----------------|
|  | | | | | | | |
| LATITUDE | | S 22°41'08.00" | | LONGITUDE | | E 030°04'52.98" | |
| PROVINCE | | Limpopo | | MAG. DISTRICT | | Vhembe | |
| VILLAGE | | Mudimeli | | NEAREST TOWN | | Musina | |
| FARM/PARK | | | Schuitdrift | | ERF NO | | - |
| SITE DESCRIPTION | | Stone cairns mark a workers cemetery of at least 50 graves. Near the east bank of the Mutamba River | | | | | |
| GROUND VISIBILITY | | Good | | | | | |
| STRUCTURES | | At least 50 graves | | | | | |
| MOVABLE FINDS | | - | | | | | |
| HERITAGE TYPOLOGY | | Burial ground | | | | | |
| PERIOD | | 20 th C | | | | | |
| HERITAGE SIGNIFICANCE | | - | | | | | |
| TENTATIVE GRADING | | Burial ground | | | | | |
| CONSERVATION STATUS | | - | | | | | |
| RECOMMENDATIONS | | - | | | | | |
| INFORMANTS | | - | | | | | |
| REFERENCES | | - | | | | | |
| ATTACHMENTS | | Photos | | | | | |
| RECORDED BY | | | Mbofho Consulting | | DATE | | 3 December 2013 |

GENERAAL- HERITAGE SITE RECORDING FORM


| | | | |
|--|--|---------------|-----------------|
| NAME | SCHUIT DRIFT FARM | SITE NO | 45 |
|  | | | |
| LATITUDE | S 22°40'58.8" | LONGITUDE | E 030°04'43.2" |
| PROVINCE | Limpopo | MAG. DISTRICT | Vhembe |
| VILLAGE | Mudimeli | NEAREST TOWN | Musina |
| FARM/PARK | Schuidrift | ERF NO | - |
| SITE DESCRIPTION | Open site with Acacia and Marula. Stone foundation of houses. Many houses abandoned in 1973. Plain potsherds | | |
| GROUND VISIBILITY | Good | | |
| STRUCTURES | House remains | | |
| MOVABLE FINDS | Undecorated potsherds | | |
| HERITAGE TYPOLOGY | House foundations | | |
| PERIOD | 20 th C | | |
| HERITAGE SIGNIFICANCE | Association with commercial farmworkers | | |
| TENTATIVE GRADING | Low significance | | |
| CONSERVATION STATUS | - | | |
| RECOMMENDATIONS | - | | |
| INFORMANTS | - | | |
| REFERENCES | - | | |
| ATTACHMENTS | Photos | | |
| RECORDED BY | Mbofho Consulting | DATE | 3 December 2013 |

GENERAAL- HERITAGE SITE RECORDING FORM


| NAME | | SCHUIT DRIFT FARM | | SITE NO | | 46 | |
|---|--|---|-------------------|---------------|--------|----------------|-----------------|
|  | | | | | | | |
| LATITUDE | | S 22°40'51.7" | | LONGITUDE | | E 030°04'43.2" | |
| PROVINCE | | Limpopo | | MAG. DISTRICT | | Vhembe | |
| VILLAGE | | Mudimeli | | NEAREST TOWN | | Musina | |
| FARM/PARK | | | Schuitdrift | | ERF NO | | - |
| SITE DESCRIPTION | | Stone cairns mark at least 20 graves. Near west bank of Mutamba River | | | | | |
| GROUND VISIBILITY | | Good | | | | | |
| STRUCTURES | | At least 20 graves | | | | | |
| MOVABLE FINDS | | - | | | | | |
| HERITAGE TYPOLOGY | | Burial ground | | | | | |
| PERIOD | | 20 th C | | | | | |
| HERITAGE SIGNIFICANCE | | - | | | | | |
| TENTATIVE GRADING | | | | | | | |
| CONSERVATION STATUS | | - | | | | | |
| RECOMMENDATIONS | | - | | | | | |
| INFORMANTS | | - | | | | | |
| REFERENCES | | - | | | | | |
| ATTACHMENTS | | Photos | | | | | |
| RECORDED BY | | | Mbofho Consulting | | DATE | | 3 December 2013 |

GENERAAL FARM

GENERAAL- HERITAGE SITE RECORDING FORM

| NAME | GENERAAL FARM | SITE NO | 47 |
|---|---|---------------|-----------------|
|  | | | |
| LATITUDE | S 22°44'16.4" | LONGITUDE | E 029°51'18.2" |
| PROVINCE | Limpopo | MAG. DISTRICT | Vhembe |
| VILLAGE | Mopane | NEAREST TOWN | Musina |
| FARM/PARK | Generaal | ERF NO | - |
| SITE DESCRIPTION | A grave with a concrete rim in an open area with mature Mopane and Marula, Shepherd tree, Kirkiaacuminata trees | | |
| GROUND VISIBILITY | Good | | |
| STRUCTURES | 1 grave | | |
| MOVABLE FINDS | - | | |
| HERITAGE TYPOLOGY | Burial ground | | |
| PERIOD | 20 th C | | |
| HERITAGE SIGNIFICANCE | - | | |
| TENTATIVE GRADING | High significance | | |
| CONSERVATION STATUS | - | | |
| RECOMMENDATIONS | - | | |
| INFORMANTS | - | | |
| REFERENCES | - | | |
| ATTACHMENTS | Photos | | |
| RECORDED BY | Mbofho Consulting | DATE | 3 December 2013 |

GENERAAL- HERITAGE SITE RECORDING FORM

| NAME | | GENERAAL FARM | | SITE NO | | 48 | |
|---|--|---|--|---------------|--|-----------------|--|
|  | | | | | | | |
| LATITUDE | | S 22°44'16.9" | | LONGITUDE | | E 029°51'10.4" | |
| PROVINCE | | Limpopo | | MAG. DISTRICT | | Vhembe | |
| VILLAGE | | Mudimeli | | NEAREST TOWN | | Musina | |
| FARM/PARK | | Generaal | | ERF NO | | - | |
| SITE DESCRIPTION | | A grave with concrete rim and cement plaster cover. A low corrugated iron roof on steel posts. Abandoned homestead. | | | | | |
| GROUND VISIBILITY | | Good | | | | | |
| STRUCTURES | | 1 grave | | | | | |
| MOVABLE FINDS | | - | | | | | |
| HERITAGE TYPOLOGY | | Burial ground | | | | | |
| PERIOD | | 20 th century | | | | | |
| HERITAGE SIGNIFICANCE | | - | | | | | |
| TENTATIVE GRADING | | | | | | | |
| CONSERVATION STATUS | | - | | | | | |
| RECOMMENDATIONS | | - | | | | | |
| INFORMANTS | | - | | | | | |
| REFERENCES | | - | | | | | |
| ATTACHMENTS | | Photos | | | | | |
| RECORDED BY | | Mbofho Consulting | | DATE | | 3 December 2013 | |