



Reg.:2007/229071/23 **Vat: 4960258335** **Tax Ref No.:9108819161**
Office: 91 Hans van Rensburg Street, office 107, Euracia Courts, Polokwane, P.O Box 54, Polokwane, 0700.
Tel: 015 297 7324 **Cel:** 079 1930 634, **Fax:** 086 539 6388, **Email :** silidima@gmail.com

ANNEXURE II

CATALOGUE OF HERITAGE SITES

Environmental Consultant:

Jacana Environmentals cc

Marietjie Eksteen

7 Landdros Mare Street, Polokwane

PO Box 31675, Superbia, 0759

Tel: (015) 291 4015

Fax: (015) 291 5035

Email: marietjie@jacanacc.co.za

Applicant:

Coal of Africa Limited

The Campus, Gabba Building (2nd floor), 57 Sloane Street, Bryanston

PO Box 69517, Bryanston, 2021

Telephone 011 575 4363



Facsimile 086 562 1335


E-mail: Baldwin.khosa@coalofafrica.com

FAURE FARM

MOPANE- HERITAGE SITE RECORDING FORM

SITE NAME	FAURE FARM	SITE NO	1
-----------	------------	---------	---











LATITUDE	S 22° 40' 29"	LONGITUDE	E 029° 46' 50"
PROVINCE	Limpopo	MAG. DISTRICT	Vhembe
VILLAGE	Mopane	STREET	
FARM/PARK	Faure	ERF NO	
SITE DESCRIPTION	An open site with Mopane woodland to the north and scrub of other species to on the south and east sides. Grit and gravel on the ground. Some of the stones appear to be a calcite. A mine prospecting test hole is 30m to the southwest Two scrapers were found, the stone type could not be ascertained. A polished stone was also found.		
GROUND VISIBILITY	Good		
STRUCTURES	-		
MOVABLE FINDS	2 scrapers and polished stone		
HERITAGE TYPOLOGY	Open archaeological site		
PERIOD	Middle Stone Age		
HERITAGE SIGNIFICANCE	Archaeological, evidence of stone age activity in the area		
TENTATIVE GRADING	High significance		
CONSERVATION STATUS	Good		
INFORMANTS	-		
REFERENCES	-		
ATTACHMENTS	Photos		

RECORDED BY	Mbofho Consulting	DATE	July 2013
-------------	-------------------	------	-----------



MOPANE- HERITAGE SITE RECORDING FORM

SITE NAME		FAURE FARM HOMESTEAD		SITE NO		2	
							
							
LATITUDE		S 22° 41' 22"		LONGITUDE		E 029° 47' 47 "	
PROVINCE		Limpopo		MAG. DISTRICT		Vhembe	
VILLAGE		Mopane		STREET			
FARM/PARK		Faure		ERF NO			
SITE DESCRIPTION		<p>East of the farmstead. The site is fenced but there appears to be little maintenance. Mixed vegetation around the site. Three graves including one with 2 individuals: Grave 1. B. 12 Apr 1867; D. 17 Aug 1953.</p> <p>Grave 2. B. 29 Oct 1856; D. 15 Jul 1947 and B. 15 Apr 1860; D. 3 Jun 1945.</p> <p>Grave 3: No details, it appears to be that of a child.</p>					
GROUND VISIBILITY		Good					
STRUCTURES		3 graves					
MOVABLE FINDS		-					
HERITAGE TYPOLOGY		Burial ground					
PERIOD		19 th -20 th centuries					
HERITAGE SIGNIFICANCE		Burial ground					
TENTATIVE GRADING		Very high significance					
CONSERVATION STATUS		Good					
INFORMANTS		Johannes Mokwena (Farm caretaker)					
REFERENCES		-					
ATTACHMENTS		Photos					
RECORDED BY		Mbofho Consulting			DATE		July 2013




MOPANE- HERITAGE SITE RECORDING FORM

SITE NAME		FAURE FARM		SITE NO		3		
								
LATITUDE		S 22° 41' 20"		LONGITUDE		E 029° 47' 54 "		
PROVINCE		Limpopo		MAG. DISTRICT		Vhembe		
VILLAGE		Mopane		STREET				
FARM/PARK		Faure		ERF NO				
SITE DESCRIPTION		Remains of old farm houses can be seen to the west of the new homestead which was built in 1980. Concrete pillars and slabs. A cement floor could be seen on the east side of the new homestead. The old site could date back the late 19 th century.						
GROUND VISIBILITY		Good						
STRUCTURES		Building foundations						
MOVABLE FINDS		-						
HERITAGE TYPOLOGY		House foundations						
PERIOD		19 th 20 th centuries						
HERITAGE SIGNIFICANCE		Settlements marking the introduction of commercial farming						
TENTATIVE GRADING		Low significance						
CONSERVATION STATUS		-						
INFORMANTS		Johannes Mokwena (farm caretaker)						
REFERENCES		-						
ATTACHMENTS		Photos						
RECORDED BY		Mbofho Consulting			DATE		July 2013	

MOPANE- HERITAGE SITE RECORDING FORM



SITE NAME		FAURE FARM		SITE NO		4		
								
LATITUDE		S 22° 41' 09"		LONGITUDE		E 029° 47' 53"		
PROVINCE		Limpopo		MAG. DISTRICT		Vhembe		
VILLAGE		Mopane		STREET				
FARM/PARK		Faure		ERF NO				
SITE DESCRIPTION		Five baobab Trees of medium age (not so old) located within 100 – 200m each other. There are also a number of Shepherd's trees in the area. Other tree species.						
GROUND VISIBILITY		Good						
STRUCTURES		-						
MOVABLE FINDS		-						
HERITAGE TYPOLOGY		Cultural landscape – baobab trees						
PERIOD		-						
HERITAGE SIGNIFICANCE		Remarkable as an example of a cultural landscape/forest products harvesting						
TENTATIVE GRADING		Medium significance						
CONSERVATION STATUS		Good						
INFORMANTS		-						
REFERENCES		-						
ATTACHMENTS		Photo						
RECORDED BY		Mbofho Consulting			DATE		July 2013	

MOPANE- HERITAGE SITE RECORDING FORM

SITE NAME		FAURE FARM		SITE NO		5		
								
								
LATITUDE		S 22° 40' 27"		LONGITUDE		E 029° 46 ' 18 "		
PROVINCE		Limpopo		MAG. DISTRICT		Vhembe		
VILLAGE		Mopane		STREET				
FARM/PARK		Faure Farm		ERF NO				
SITE DESCRIPTION		Medium to high density stand of Mopane particularly on the east side of the Dam and on the south side of the dam. Mopane worm droppings could be seen under the trees and bushes evidence of 'crop' of the season which had just had passed.						
GROUND VISIBILITY		Good						
STRUCTURES		-						
MOVABLE FINDS		-						
HERITAGE TYPOLOGY		Cultural landscape (Forest resource exploitation)						
PERIOD		-						
HERITAGE SIGNIFICANCE		Remarkable as an example of a cultural landscape of forest products harvesting						
TENTATIVE GRADING		Medium significance						
CONSERVATION STATUS		Good						
INFORMANTS		-						
REFERENCES		-						
ATTACHMENTS		Photos						
RECORDED BY		Mbofho Consulting			DATE		July 2013	

MOPANE- HERITAGE SITE RECORDING FORM





SITE NAME	FAURE FARM HOMESTEAD	SITE NO	6
-----------	----------------------	---------	---

LATITUDE	S 22° 41' 19 "	LONGITUDE	E 029° 47 ' 52"
PROVINCE	Limpopo	MAG. DISTRICT	Vhembe
VILLAGE	Mopane	STREET	
FARM/PARK	Faure	ERF NO	
SITE DESCRIPTION	At least three brick buildings plastered and painted white. Lapa style and grass thatch. Garden trees and a young baobab		
GROUND VISIBILITY	Good		
STRUCTURES	Brick buildings in lapa style thatch		
MOVABLE FINDS	-		
HERITAGE TYPOLOGY	Modern farm buildings		
PERIOD	20 th century		
HERITAGE SIGNIFICANCE	Buildings associated with modern commercial farming		
TENTATIVE GRADING	Medium significance		
CONSERVATION STATUS	Good		
INFORMANTS	-		
REFERENCES	-		
ATTACHMENTS	Photos		
RECORDED BY	Mbofho Consulting	DATE	July 2013




ANCASTER FARM

MOPANE- HERITAGE SITE RECORDING FORM

SITE NAME	ANCASTER FARM	SITE NO	7
 			
 			
LATITUDE	S 22° 33' 03"	LONGITUDE	E 029° 47' 55 "
PROVINCE	Limpopo	MAG. DISTRICT	Vhembe
VILLAGE	Mopane	STREET	
FARM/PARK	Ancaster	ERF NO	
SITE DESCRIPTION	<p>An open site surrounded by scrub vegetation including mopane. Foundation of a square building with several rooms which appears to have been built of stone with earth cement and plaster. Room size average 4m x 3m. Traces of a circular structure possibly a cattle kraal and vitrified cattle dung (30m to the NW). Remains of a circular and shallow basin of concrete 4m diameter inside the circle. Ash midden. Rusted metal pieces.</p>		
GROUND VISIBILITY	Good		
STRUCTURES	House foundation, traces of cattle kraal		
MOVABLE FINDS	-		
HERITAGE TYPOLOGY	Building foundations		
PERIOD	19 th 20 th century		
HERITAGE SIGNIFICANCE	Association with pioneer commercial farming		
TENTATIVE GRADING	High significance		
CONSERVATION STATUS	Ruined building		
INFORMANTS	Tienie Lee (Farm Owner)		
REFERENCES	-		
ATTACHMENTS	Photos		
RECORDED BY	Mbofho Consulting	DATE	July 2013







MOPANE- HERITAGE SITE RECORDING FORM

SITE NAME	ANCASTER FARM		SITE NO	8
-----------	---------------	--	---------	---



LATITUDE	S 22° 33' 04"	LONGITUDE	E 029° 48' 02 "
PROVINCE	Limpopo	MAG. DISTRICT	Vhembe
VILLAGE	Mopane	STREET	
FARM/PARK	Ancaster	ERF NO	
SITE DESCRIPTION	A flat area and opening in Mopane vegetation bushes. 3 burials marked by cairns of which 2 have headstones. One measured 1.8m NE x 1.6m NW. Polished stones seen.		
GROUND VISIBILITY	Good		
STRUCTURES	3 graves		
MOVABLE FINDS	-		
HERITAGE TYPOLOGY	Burial ground		
PERIOD	19 th 20 th centuries		
HERITAGE SIGNIFICANCE	Burial ground		
TENTATIVE GRADING	Very high significance		
CONSERVATION STATUS	Good		
INFORMANTS	Tiene Lee (Farm owner)		
REFERENCES	-		
ATTACHMENTS	Photos		
RECORDED BY	Mbofho Consulting	DATE	July 2013

MOPANE- HERITAGE SITE RECORDING FORM

SITE NAME		ANCASTER FARM		SITE NO		9	
							
							
							
LATITUDE		S 22° 33' 16"		LONGITUDE		E 029° 47' 10"	
PROVINCE		Limpopo		MAG. DISTRICT		Vhembe	
VILLAGE		Mopane		STREET			
FARM/PARK		Ancaster		ERF NO			
SITE DESCRIPTION		On the eastern edge of a stream and confluence of two arms. At this point the stream has been dammed. The stream runs NW into the Sand River. 4 graves marked by cairns. Several potsherds some decorated & graphite, non-diagnostic bones					
GROUND VISIBILITY		Good					
STRUCTURES		4 graves					
MOVABLE FINDS		Decorated, graphite potsherds, bones					





HERITAGE TYPOLOGY	Burial ground		
PERIOD	LIA		
HERITAGE SIGNIFICANCE	Burial ground		
TENTATIVE GRADING	Very high significance		
CONSERVATION STATUS	Edge of road, dam construction nearby		
INFORMANTS	Tiene Lee (Farm Owner)		
REFERENCES	-		
ATTACHMENTS	Photos		
RECORDED BY	Mbofho Consulting	DATE	July 2013

MOPANE- HERITAGE SITE RECORDING FORM

SITE NAME		ANCASTER FARM		SITE NO		10	
							
LATITUDE		S 22° 33' 19"		LONGITUDE		E 029° 47' 06"	
PROVINCE		Limpopo		MAG. DISTRICT		Vhembe	
VILLAGE		Mopane		STREET			
FARM/PARK		Ancaster		ERF NO			
SITE DESCRIPTION		On the western bank of a stream which has been dammed and issues into the Sand River. There appeared to be another stream to the west. Traces of habitation. Lots of stones , ash midden to the NW.					
GROUND VISIBILITY		Good					
STRUCTURES		Stones are the remains of houses					
MOVABLE FINDS		Old lamp, tin, wire hanger, metal sheet, potsherds, shoe soles, upper grinding stone.					
HERITAGE TYPOLOGY		House foundations					
PERIOD		20 th century					
HERITAGE SIGNIFICANCE		Settlement remains – accommodation of farm workers					
TENTATIVE GRADING		High significance					
CONSERVATION STATUS		Ruined site					
INFORMANTS		Tiene Lee (Farm owner)					
REFERENCES		-					
ATTACHMENTS		Photos					
RECORDED BY		Mbofho Consulting			DATE		July 2013


MOPANE- HERITAGE SITE RECORDING FORM

SITE NAME	ANCASTER FARM	SITE NO	11
-----------	---------------	---------	----








LATITUDE	S 22° 33' 14"	LONGITUDE	E 029° 47' 39"
PROVINCE	Limpopo	MAG. DISTRICT	Vhembe
VILLAGE	Mopane	STREET	
FARM/PARK	Ancaster	ERF NO	
SITE DESCRIPTION	The site is under a dense stand of Mopane trees and other species. At least 10 burials marked by cairns		
GROUND VISIBILITY	Good		
STRUCTURES	At least 10 graves		
MOVABLE FINDS	-		
HERITAGE TYPOLOGY	Burial ground		
PERIOD	19 th 20 th century		
HERITAGE SIGNIFICANCE	Burial ground		
TENTATIVE GRADING	Very high significance		
CONSERVATION STATUS	Good		
INFORMANTS	Tiene Lee (Farm owner)		
REFERENCES	-		
ATTACHMENTS	Photos		
RECORDED BY	Mbofho Consulting	DATE	July 2013




MOPANE- HERITAGE SITE RECORDING FORM

SITE NAME	ANCASTER FARM	SITE NO	12
			
LATITUDE	S 22° 33' 20"	LONGITUDE	E 029° 47' 47"
PROVINCE	Limpopo	MAG. DISTRICT	Vhembe
VILLAGE	Mopane	STREET	
FARM/PARK	Ancaster	ERF NO	
SITE DESCRIPTION	A stony area with Mopane scrub. At least 5 polished stones		
GROUND VISIBILITY	Good		
STRUCTURES	-		
MOVABLE FINDS	5 polished stones		
HERITAGE TYPOLOGY	Open site		
PERIOD	Uncertain		
HERITAGE SIGNIFICANCE	Archaeological		
TENTATIVE GRADING	Low significance		
CONSERVATION STATUS	Good		
INFORMANTS	-		
REFERENCES	-		
ATTACHMENTS	Photos		
RECORDED BY	Mbofho Consulting	DATE	July 2013

MOPANE- HERITAGE SITE RECORDING FORM

SITE NAME	ANCASTER FARM	SITE NO	13
 			
LATITUDE	S 22° 33' 29"	LONGITUDE	E 029° 47' 49"
PROVINCE	Limpopo	MAG. DISTRICT	Vhembe
VILLAGE	Mopane	STREET	
FARM/PARK	Ancaster	ERF NO	
SITE DESCRIPTION	A stony area with Mopane scrub. At least 4 polished stones resembling upper grinding stones. One is cubed and appears to have been used on 4 sides.		
GROUND VISIBILITY	Good		
STRUCTURES	-		
MOVABLE FINDS	4 polished stones		
HERITAGE TYPOLOGY	Open site		
PERIOD	Uncertain		
HERITAGE SIGNIFICANCE	Archaeological		
TENTATIVE GRADING	Low significance		
CONSERVATION STATUS	Good		
INFORMANTS	-		
REFERENCES	-		
ATTACHMENTS	Photos		
RECORDED BY	Mbofho Consulting	DATE	July 2013

MOPANE- HERITAGE SITE RECORDING FORM


SITE NAME		ANCASTER FARM		SITE NO		14		
								
								
LATITUDE		S 22° 32' 56"		LONGITUDE		E 029° 47' 29"		
PROVINCE		Limpopo		MAG. DISTRICT		Vhembe		
VILLAGE		Mopane		STREET				
FARM/PARK		Ancaster		ERF NO				
SITE DESCRIPTION		The farmstead has garden trees making a canopy including young baobab. There is a workshop and a second homestead ca500 to the west						
GROUND VISIBILITY		Good						
STRUCTURES								
MOVABLE FINDS		-						
HERITAGE TYPOLOGY		Modern farm buildings / Cultural landscape						
PERIOD		20 th century						
HERITAGE SIGNIFICANCE		Association with modern commercial farming						
TENTATIVE GRADING		Medium significance						
CONSERVATION STATUS		Good						
INFORMANTS		Tiene Lee (Farm owner)						
REFERENCES		-						
ATTACHMENTS		Photos						
RECORDED BY		Mbofho Consulting			DATE		July 2013	

VERA FARM

MOPANE- HERITAGE SITE RECORDING FORM


SITE NAME		VERA FARM HANNEKOM		SITE NO		15	
							
							
LATITUDE		S 22° 33' 41"		LONGITUDE		E 029°44' 31"	
PROVINCE		Limpopo		MAG. DISTRICT		Vhembe	
VILLAGE		Mopane		STREET			
FARM/PARK		Viera - Hannekom		ERF NO			
SITE DESCRIPTION		Homestead on the west side of the Sand River, with a mix of indigenous trees and garden plans. The farmer has a large collection of military and sport memorabilia. Three rooms have rudimentary exhibition of collections.					
GROUND VISIBILITY		Good					
STRUCTURES		Modern farm buildings					
MOVABLE FINDS		Large collection of military and sports artefacts.					
HERITAGE TYPOLOGY		Modern farm buildings and private house museum					
PERIOD		20 th century					
HERITAGE SIGNIFICANCE		Buildings associated with modern commercial farming. A private house museum.					
TENTATIVE GRADING		High significance					
CONSERVATION STATUS		Good					
INFORMANTS		Larry Hannekom (Farm owner)					
REFERENCES		-					
ATTACHMENTS		Photos					
RECORDED BY		Mbofho Consulting			DATE		July 2013

MOPANE- HERITAGE SITE RECORDING FORM


SITE NAME	FAURE FARM	SITE NO	16
			
LATITUDE	S 22° 33' 44.39"	LONGITUDE	E 029° 44' 31.65"
PROVINCE	Limpopo	MAG. DISTRICT	Vhembe
VILLAGE	Mopane	STREET	
FARM/PARK	Vera – Hannekom	ERF NO	
SITE DESCRIPTION	Five baobab Trees of medium age (not so old) located within 100 – 200m each other. There are also a number of Shepherd's trees in the area. Other tree species.		
GROUND VISIBILITY	Good		
STRUCTURES	-		
MOVABLE FINDS	-		
HERITAGE TYPOLOGY	Cultural landscape – baobab trees		
PERIOD	-		
HERITAGE SIGNIFICANCE	Remarkable as an example of a cultural landscape/forest products harvest		
TENTATIVE GRADING	Medium significance		
CONSERVATION STATUS	Good		
INFORMANTS	-		
REFERENCES	-		
ATTACHMENTS	Photo		
RECORDED BY	Mbofho Consulting	DATE	July 2013

DELFT FARM


MOPANE- HERITAGE SITE RECORDING FORM

SITE NAME	DELFT FARM WELL	SITE NO	17
			
LATITUDE	S 22° 32' 37"	LONGITUDE	E 029° 46' 23"
PROVINCE	Limpopo	MAG. DISTRICT	Vhembe
VILLAGE	Mopane	STREET	
FARM/PARK	Delft	ERF NO	
SITE DESCRIPTION	Near the eastern bank of the Sand River. Well drilled on bed of the river, dating back to 1903.		
GROUND VISIBILITY	Good		
STRUCTURES	Well with concrete head		
MOVABLE FINDS	-		
HERITAGE TYPOLOGY	Farm infrastructure		
PERIOD	20 th century		
HERITAGE SIGNIFICANCE	Association with pioneer Afrikaner farmers		
TENTATIVE GRADING	Medium		
CONSERVATION STATUS	Good		
INFORMANTS	Farm Owner		
REFERENCES	-		
ATTACHMENTS	Photos		
RECORDED BY	Mbofho Consulting	DATE	July 2013


MOPANE- HERITAGE SITE RECORDING FORM

SITE NAME	DELFT FARM OLD BRIDGE 1	SITE NO	18
			
LATITUDE	S 22° 32' 37"	LONGITUDE	E 029° 46' 23"
PROVINCE	Limpopo	MAG. DISTRICT	Vhembe
VILLAGE	Mopane	STREET	
FARM/PARK	Delft	ERF NO	
SITE DESCRIPTION	Next to the old well there was a crossing or drift of concrete across the Sand River.		
GROUND VISIBILITY	Good		
STRUCTURES	Concrete drift		
MOVABLE FINDS	-		
HERITAGE TYPOLOGY	Bridge		
PERIOD	20 th century		
HERITAGE SIGNIFICANCE	Association with pioneer commercial farmers		
TENTATIVE GRADING	Medium		
CONSERVATION STATUS	Good		
INFORMANTS	Farm Owner		
REFERENCES	-		
ATTACHMENTS	Photos		
RECORDED BY	Mbofho Consulting	DATE	July 2013


MOPANE- HERITAGE SITE RECORDING FORM

SITE NAME		DELFT FARM OLD BRIDGE 2		SITE NO		19	
							
LATITUDE	S 22° 32' 45"			LONGITUDE	E 029° 46' 11"		
PROVINCE	Limpopo			MAG. DISTRICT	Vhembe		
VILLAGE	Mopane			STREET			
FARM/PARK	Delft			ERF NO			
SITE DESCRIPTION		Ca 500m upstream and just before the new bridge, there is an old bridge of concrete and concrete legs across the Sand River. A western section is collapsed and missing. It apparently succeeded the drift and was in turn succeeded by the new bridge.					
GROUND VISIBILITY		Good					
STRUCTURES		Concrete bridge					
MOVABLE FINDS		-					
HERITAGE TYPOLOGY		Bridge					
PERIOD		20 th century					
HERITAGE SIGNIFICANCE		Association with pioneer commercial farmers					
TENTATIVE GRADING		Medium significance					
CONSERVATION STATUS		Good					
INFORMANTS		Farm Owner					
REFERENCES		-					
ATTACHMENTS		Photos					
RECORDED BY		Mbofho Consulting			DATE		July 2013


MOPANE- HERITAGE SITE RECORDING FORM

SITE NAME	DELFT FARM	SITE NO	20
			
LATITUDE	S 22° 33' 39.6"	LONGITUDE	E 029° 46' 29.9"
PROVINCE	Limpopo	MAG. DISTRICT	Vhembe
VILLAGE	Mopane	STREET	
FARM/PARK	Delft	ERF NO	
SITE DESCRIPTION	Open site on the east bank of the Sand river		
GROUND VISIBILITY	Good		
STRUCTURES	-		
MOVABLE FINDS	One polished stone circular and flattish		
HERITAGE TYPOLOGY	Open site		
PERIOD	Uncertain		
HERITAGE SIGNIFICANCE	Archaeological		
TENTATIVE GRADING	Low significance		
CONSERVATION STATUS	-		
INFORMANTS	-		
REFERENCES	-		
ATTACHMENTS	Photos		
RECORDED BY	Mbofho Consulting	DATE	July 2013





MOPANE- HERITAGE SITE RECORDING FORM

SITE NAME	DELFT FARM		SITE NO	21
				
LATITUDE	S 22° 33' 35.5"		LONGITUDE	E 029° 46' 19.6"
PROVINCE	Limpopo		MAG. DISTRICT	Vhembe
VILLAGE	Mopane		STREET	
FARM/PARK	Delft		ERF NO	
SITE DESCRIPTION	On the east bank of the Sand River. Old water tank			
GROUND VISIBILITY	Good			
STRUCTURES	Concrete water tank			
MOVABLE FINDS	-			
HERITAGE TYPOLOGY	Farm infrastructure			
PERIOD	20 th century			
HERITAGE SIGNIFICANCE	Association with pioneer commercial farming			
TENTATIVE GRADING	Low significance			
CONSERVATION STATUS	Good			
INFORMANTS	-			
REFERENCES	-			
ATTACHMENTS	Photos			
RECORDED BY	Mbofho Consulting		DATE	July 2013


MOPANE- HERITAGE SITE RECORDING FORM

SITE NAME	DELF FARM	SITE NO	22
			
LATITUDE	S 22° 33' 38.6"	LONGITUDE	E 29° 46' 32.8"
PROVINCE	Limpopo	MAG. DISTRICT	Vhembe
VILLAGE	Mopane	STREET	
FARM/PARK	Delft	ERF NO	
SITE DESCRIPTION	On the east bank of the Sand River. Cattle dip tank		
GROUND VISIBILITY	Good		
STRUCTURES	Cattle dip tank		
MOVABLE FINDS	-		
HERITAGE TYPOLOGY	Farm infrastructure		
PERIOD	20 th century		
HERITAGE SIGNIFICANCE	Association with pioneer commercial farming		
TENTATIVE GRADING	Low significance		
CONSERVATION STATUS	Good		
INFORMANTS	-		
REFERENCES	-		
ATTACHMENTS	Photos		
RECORDED BY	Mbofho Consulting	DATE	July 2013


MOPANE- HERITAGE SITE RECORDING FORM

SITE NAME	DELFT FARM	SITE NO	23
			
			
LATITUDE	S 22°33' 54.0"	LONGITUDE	E 029°48' 32.5"
PROVINCE	Limpopo	MAG. DISTRICT	Vhembe
VILLAGE	Mopane	STREET	
FARM/PARK	Delft	ERF NO	
SITE DESCRIPTION	An area of 300m x 300m with settlement debris including foundations remains of square buildings of stone and earth cement and plaster.		
GROUND VISIBILITY	Good		
STRUCTURES	Stone foundation of buildings		
MOVABLE FINDS	Lower grinding stone, lots of potsherds, asbestos sheet, shoe sole,		
HERITAGE TYPOLOGY	House foundations		
PERIOD	20 th century		
HERITAGE SIGNIFICANCE	Association with commercial farm workers		
TENTATIVE GRADING	Medium significance		
CONSERVATION STATUS	-		
INFORMANTS	-		
REFERENCES	-		
ATTACHMENTS	Photos		
RECORDED BY	Mbofho Consulting	DATE	July 2013



MOPANE- HERITAGE SITE RECORDING FORM

SITE NAME	DEFLT FARM	SITE NO	24
			
LATITUDE	S 22° 33' 54.4"	LONGITUDE	E 029°46' 42.9"
PROVINCE	Limpopo	MAG. DISTRICT	Vhembe
VILLAGE	Mopane	STREET	
FARM/PARK	Delft	ERF NO	
SITE DESCRIPTION	An area 100m EW by 150m NS. There is a heap of stones with an upper grinding stones. There is an ash midden to the west. Lots of plain potsherds seen		
GROUND VISIBILITY	Good		
STRUCTURES	House remains		
MOVABLE FINDS	Plain potsherds, upper grinding stones		
HERITAGE TYPOLOGY	Settlement remains of houses		
PERIOD	20 th century		
HERITAGE SIGNIFICANCE	Association with commercial farm workers		
TENTATIVE GRADING	Medium significance		
CONSERVATION STATUS	-		
INFORMANTS	-		
REFERENCES	-		
ATTACHMENTS	Photos		
RECORDED BY	Mbofho Consulting	DATE	July 2013

MOPANE- HERITAGE SITE RECORDING FORM

SITE NAME	DELFT FARM	SITE NO	25
			
LATITUDE	S 22° 33' 44.7"	LONGITUDE	E 029°46' 44.7"
PROVINCE	Limpopo	MAG. DISTRICT	Vhembe
VILLAGE	Mopane	STREET	
FARM/PARK	Delft	ERF NO	
SITE DESCRIPTION	Site on top of a ridge across a stream as we move from Delft HQ. Scrub vegetation. Several polished stones seen		
GROUND VISIBILITY	Good		
STRUCTURES	-		
MOVABLE FINDS	Polished stones		
HERITAGE TYPOLOGY	Open site with artefacts		
PERIOD	Uncertain		
HERITAGE SIGNIFICANCE	Archaeological		
TENTATIVE GRADING	Low significance		
CONSERVATION STATUS	Good		
INFORMANTS	-		
REFERENCES	-		
ATTACHMENTS	Photos		
RECORDED BY	Mbofho Consulting	DATE	July 2013

MOPANE- HERITAGE SITE RECORDING FORM


SITE NAME	DELFT FARM	SITE NO	26
			
LATITUDE	S 22° 33' 40.6"	LONGITUDE	E 029°46' 42.5"
PROVINCE	Limpopo	MAG. DISTRICT	Vhembe
VILLAGE	Mopane	STREET	
FARM/PARK	Delft	ERF NO	
SITE DESCRIPTION	Flat area with Mopane scrub. An isolated Shepherd's tree		
GROUND VISIBILITY	Good		
STRUCTURES	-		
MOVABLE FINDS	4 Upper grinding stones (polished stones)		
HERITAGE TYPOLOGY	Open site		
PERIOD	Uncertain		
HERITAGE SIGNIFICANCE	Archaeological, SA or IA		
TENTATIVE GRADING	Low significance		
CONSERVATION STATUS	Good		
INFORMANTS	-		
REFERENCES	-		
ATTACHMENTS	Photos		
RECORDED BY	Mbofho Consulting	DATE	July 2013

MOPANE- HERITAGE SITE RECORDING FORM



SITE NAME		DELFT FARM GRAVES		SITE NO		27	
							
							
							
LATITUDE	S 22° 34' 04.1"			LONGITUDE	E 029°46' 33.3"		
PROVINCE	Limpopo			MAG. DISTRICT	Vhembe		
VILLAGE	Mopane			STREET			
FARM/PARK	Delft			ERF NO			
SITE DESCRIPTION		<p>One the eastern edge of a stream which runs NW into the Sand River. Mopane woodland. At least 12 individual burials. 2 are dressed with polished granite head stones. 3 have cement plaster, 1 has fibreglass head-marker.</p> <p>Thalifi Thomas, B. 14 Apr 1949, D. 19 Aug 1991; Selina Maedza B. 08 Jan 1928, D.</p>					

	17 Aug 1992. Chauke (1964) has cement plaster, 2 unpolished headstones of which one is in the midsection along its length.		
GROUND VISIBILITY	Good		
STRUCTURES	At least 12 graves		
MOVABLE FINDS	-		
HERITAGE TYPOLOGY	Burial ground		
PERIOD	20 th century		
HERITAGE SIGNIFICANCE	Association with commercial farm workers		
TENTATIVE GRADING	Very high significance		
CONSERVATION STATUS	Good		
INFORMANTS	Farm owner		
REFERENCES	-		
ATTACHMENTS	Photos		
RECORDED BY	Mbofho Consulting	DATE	July 2013


MOPANE- HERITAGE SITE RECORDING FORM

SITE NAME	DELFT FARM	SITE NO	28
			
LATITUDE	S 22° 34' 06.4"	LONGITUDE	E 029° 46' 37.1"
PROVINCE	Limpopo	MAG. DISTRICT	Vhembe
VILLAGE	Mopane	STREET	
FARM/PARK	Delft	ERF NO	
SITE DESCRIPTION	Open site in Mopane woodland		
GROUND VISIBILITY	Good		
STRUCTURES	-		
MOVABLE FINDS	Scraper and polished stone		
HERITAGE TYPOLOGY	Open site		
PERIOD	Middle Stone Age/ Later Stone Age?		
HERITAGE SIGNIFICANCE	Archaeological, MSA or LSA		
TENTATIVE GRADING	High significance		
CONSERVATION STATUS	Good		
INFORMANTS	-		
REFERENCES	-		
ATTACHMENTS	Photos		
RECORDED BY	Mbofho Consulting	DATE	July 2013

MOPANE- HERITAGE SITE RECORDING FORM



SITE NAME	DELFT FARM	SITE NO	29
 			
LATITUDE	S 22° 33' 48.4"	LONGITUDE	E 029° 46 ' 44.5 "
PROVINCE	Limpopo	MAG. DISTRICT	Vhembe
VILLAGE	Mopane	STREET	
FARM/PARK	Delft	ERF NO	
SITE DESCRIPTION	High density colony of Mopane on the edges of a stream running west into the Sand River.		
GROUND VISIBILITY	Good		
STRUCTURES	-		
MOVABLE FINDS	-		
HERITAGE TYPOLOGY	Cultural landscape (Forest resource exploitation)		
PERIOD	-		
HERITAGE SIGNIFICANCE	Remarkable as an example of a cultural landscape of forest products harvesting especially of Mopane worms		
TENTATIVE GRADING	Medium significance		
CONSERVATION STATUS	Good		
INFORMANTS	-		
REFERENCES	-		
ATTACHMENTS	Photos		
RECORDED BY	Mbofho Consulting	DATE	July 2013

MOPANE- HERITAGE SITE RECORDING FORM

SITE NAME	DELFT HOMESTEAD	SITE NO	30
			
LATITUDE	S 22° 33'52.97"	LONGITUDE	E 029° 46' 18.69 "
PROVINCE	Limpopo	MAG. DISTRICT	Vhembe
VILLAGE	Mopane	STREET	
FARM/PARK	Delft	ERF NO	
SITE DESCRIPTION			
GROUND VISIBILITY	Good		
STRUCTURES	Garden trees and other exotic plants. The main building is of stone and cement and lapa style thatch.		
MOVABLE FINDS	-		
HERITAGE TYPOLOGY	Modern commercial farming homestead		
PERIOD	20 th century		
HERITAGE SIGNIFICANCE	Cultural landscape – modern commercial farming		
TENTATIVE GRADING	Medium significance		
CONSERVATION STATUS	Good		
INFORMANTS	-		
REFERENCES	-		
ATTACHMENTS	Photos		
RECORDED BY	Mbofho Consulting	DATE	July 2013



DU TOIT FARM


MOPANE- HERITAGE SITE RECORDING FORM

SITE NAME	DU TOIT FARM		SITE NO	31
 				
LATITUDE	S 22° 40' 55.8"	LONGITUDE	E 029° 48' 04.9"	
PROVINCE	Limpopo	MAG. DISTRICT	Vhembe	
VILLAGE	Mopane	STREET		
FARM/PARK	Du Toit	ERF NO		
SITE DESCRIPTION	Open site is mixed vegetation			
GROUND VISIBILITY	Good			
STRUCTURES	-			
MOVABLE FINDS	Chip of a polished stone, possibly a scraper.			
HERITAGE TYPOLOGY	Open site			
PERIOD	Middle Stone Age			
HERITAGE SIGNIFICANCE	Archaeological			
TENTATIVE GRADING	Medium significance			
CONSERVATION STATUS	Good			
INFORMANTS	-			
REFERENCES	-			
ATTACHMENTS	Photos			
RECORDED BY	Mbofho Consulting	DATE	July 2013	

MOPANE- HERITAGE SITE RECORDING FORM




SITE NAME	DU TOIT	SITE NO	32
-----------	---------	---------	----




LATITUDE	S 22° 41' 09"	LONGITUDE	E 029° 48' 15"
PROVINCE	Limpopo	MAG. DISTRICT	Vhembe
VILLAGE	Mopane	STREET	
FARM/PARK	Du Toit	ERF NO	
SITE DESCRIPTION			
GROUND VISIBILITY	Good		
STRUCTURES	Fallen windmill, water tank and derelict dip tank		
MOVABLE FINDS	-		
HERITAGE TYPOLOGY	farm infrastructure		
PERIOD	20 th century		
HERITAGE SIGNIFICANCE	Association with modern commercial farming		
TENTATIVE GRADING	Low significance		
CONSERVATION STATUS	-		
INFORMANTS	Van der Walt (Farm owner)		
REFERENCES	-		
ATTACHMENTS	Photos		
RECORDED BY	Mbofho Consulting	DATE	July 2013

MOPANE- HERITAGE SITE RECORDING FORM


SITE NAME		DU TOIT GRAVES		SITE NO		33	
							
							
LATITUDE	S 22° 41' 06.1"			LONGITUDE	E 029° 48' 16.2"		
PROVINCE	Limpopo			MAG. DISTRICT	Vhembe		
VILLAGE	Mopane			STREET			
FARM/PARK	Du Toit			ERF NO			
SITE DESCRIPTION		Open area with mixed vegetation. Two graves enclosed by mesh wire. 2 graves Michael van der Walt B. 24 Mar 1922, D. 27 Feb 1941; Louis van der Walt B. 15 Jan 1935, D. 22 Dec 1940. The homestead was abandoned in 1963. Dressed graves with polished headstones					
GROUND VISIBILITY		Good					
STRUCTURES		2 graves					
MOVABLE FINDS		-					
HERITAGE TYPOLOGY		Burial ground					
PERIOD		20 th century					
HERITAGE SIGNIFICANCE		Burial grounds connected with pioneer commercial farmers					
TENTATIVE GRADING		Very high significance					
CONSERVATION STATUS		Unmaintained but good					
INFORMANTS		Van der Walt (farm owner)					
REFERENCES		-					
ATTACHMENTS		Photos					
RECORDED BY		Mbofho Consulting			DATE	July 2013	

MOPANE- HERITAGE SITE RECORDING FORM

SITE NAME		DU TOIT OLD HOMSTEAD		SITE NO		34		
								
LATITUDE		S 22° 41' 08.5"		LONGITUDE		E 029° 48' 20.8 "		
PROVINCE		Limpopo		MAG. DISTRICT		Vhembe		
VILLAGE		Mopane		STREET				
FARM/PARK		Du Toit		ERF NO				
SITE DESCRIPTION		An open site, flat, on the side of the road and railway line. The remains of a brick building of which some walls are standing. The informant and elder brother born there in 1914 and 1937 respectively. The settlement thus dates back to before 1914.						
GROUND VISIBILITY		Good						
STRUCTURES		Remains of a brick building						
MOVABLE FINDS		-						
HERITAGE TYPOLOGY		Farm building						
PERIOD		Possibly late 19 th century						
HERITAGE SIGNIFICANCE		Association with pioneer commercial farmers						
TENTATIVE GRADING		High significance						
CONSERVATION STATUS		Generally collapsed with a small portion standing						
INFORMANTS		Van der Walt						
REFERENCES		-						
ATTACHMENTS		Photos						
RECORDED BY		Mbofho Consulting			DATE		July 2013	


MOPANE- HERITAGE SITE RECORDING FORM

SITE NAME	DU TOIT MOPANE WORMS CAMP	SITE NO	35
-----------	---------------------------	---------	----




LATITUDE	S 22° 39' 47.5"	LONGITUDE	E 029° 48' 09.4 "
PROVINCE	Limpopo	MAG. DISTRICT	Vhembe
VILLAGE	Mopane	STREET	
FARM/PARK	Du Toit	ERF NO	
SITE DESCRIPTION	Next to medium size Mopane trees, there are makeshift fire places for curing of Mopane worms. Ash deposit is evidence of seasonal use.		
GROUND VISIBILITY	Good		
STRUCTURES			
MOVABLE FINDS	-		
HERITAGE TYPOLOGY	Cultural landscape (forest resource exploitation)		
PERIOD	-		
HERITAGE SIGNIFICANCE	Cultural landscape (forest products harvest)		
TENTATIVE GRADING	Low		
CONSERVATION STATUS	Makeshift camp, evidence is not durable		
INFORMANTS	-		
REFERENCES	-		
ATTACHMENTS	Photos		
RECORDED BY	Mbofho Consulting	DATE	July 2013

MOPANE- HERITAGE SITE RECORDING FORM


SITE NAME	DU TOIT	SITE NO	36
			
LATITUDE	S 22° 39' 46.5"	LONGITUDE	E 029° 48' 10.5"
PROVINCE	Limpopo	MAG. DISTRICT	Vhembe
VILLAGE	Mopane	STREET	
FARM/PARK	Du Toit	ERF NO	
SITE DESCRIPTION	Foundation remains of a square building, open site, aloes		
GROUND VISIBILITY	Good		
STRUCTURES	House remains		
MOVABLE FINDS	-		
HERITAGE TYPOLOGY	House foundations		
PERIOD	20 th century		
HERITAGE SIGNIFICANCE	Association with commercial farm workers		
TENTATIVE GRADING	Low		
CONSERVATION STATUS	-		
INFORMANTS	-		
REFERENCES	-		
ATTACHMENTS	Photos		
RECORDED BY	Mbofho Consulting	DATE	July 2013

MOPANE- HERITAGE SITE RECORDING FORM


SITE NAME	DU TOIT FARMSTEAD		SITE NO	37
				
LATITUDE	S 22° 40' 36.8"		LONGITUDE	E 029° 48' 17.3"
PROVINCE	Limpopo		MAG. DISTRICT	Vhembe
VILLAGE	Mopane		STREET	
FARM/PARK	Du Toit		ERF NO	
SITE DESCRIPTION				
GROUND VISIBILITY		Good		
STRUCTURES		Flat area several building of which the main house is a gabled building of face brick with a closed veranda facing west. Garden trees, plants and fruit trees. Young baobab. May date to the 1960s		
MOVABLE FINDS		-		
HERITAGE TYPOLOGY		Modern farm buildings		
PERIOD		20 th century		
HERITAGE SIGNIFICANCE		Association with modern commercial farming		
TENTATIVE GRADING		Medium significance		
CONSERVATION STATUS				
INFORMANTS		-		
REFERENCES		-		
ATTACHMENTS		Photos		
RECORDED BY		Mbofho Consulting	DATE	July 2013

BANFF FARM


MOPANE- HERITAGE SITE RECORDING FORM

SITE NAME	BANFF		SITE NO	38
				
LATITUDE	S 22° 32' 22.8"		LONGITUDE	E 029° 48' 07.8"
PROVINCE	Limpopo		MAG. DISTRICT	Vhembe
VILLAGE	Mopane		STREET	
FARM/PARK	Banff		ERF NO	
SITE DESCRIPTION	<p>An open site on the east bank of a river which issues into the Sand River. Mopane, acacia and other species. 4 graves underneath a tree. One of them with a cement head marker is fenced. Another has a headstone, and there are 2 smaller graves.</p>			
GROUND VISIBILITY	Good			
STRUCTURES	2 graves			
MOVABLE FINDS	-			
HERITAGE TYPOLOGY	Burial ground			
PERIOD	19 th - 20 th century			
HERITAGE SIGNIFICANCE	Burial ground			
TENTATIVE GRADING	Very high significance			
CONSERVATION STATUS	Unmaintained but good			
INFORMANTS	W M Opperman (farm owner)			
REFERENCES	-			
ATTACHMENTS	Photos			
RECORDED BY	Mbofho Consulting		DATE	July 2013



MOPANE- HERITAGE SITE RECORDING FORM

SITE NAME	BANFF	SITE NO	39
			
LATITUDE	S 22° 32' 25.0"	LONGITUDE	E 029° 48 ' 08.2"
PROVINCE	Limpopo	MAG. DISTRICT	Vhembe
VILLAGE	Mopane	STREET	
FARM/PARK	Banff	ERF NO	
SITE DESCRIPTION	An open site on the east bank of a river which issues into the Sand River. Mopane, acacia and other species. One grave marked by stones undernea		
GROUND VISIBILITY	Good		
STRUCTURES	1 grave		
MOVABLE FINDS	-		
HERITAGE TYPOLOGY	Burial ground		
PERIOD	19-20 th centuries		
HERITAGE SIGNIFICANCE	Burial ground		
TENTATIVE GRADING	Very high significance		
CONSERVATION STATUS	Unmaintained		
INFORMANTS	W M Opperman (farm owner)		
REFERENCES	-		
ATTACHMENTS	Photos		
RECORDED BY	Mbofho Consulting	DATE	July 2013


MOPANE- HERITAGE SITE RECORDING FORM

SITE NAME	BANFF	SITE NO	40
			
LATITUDE	S 22° 32' 25.2"	LONGITUDE	E 029° 48' 09.4"
PROVINCE	Limpopo	MAG. DISTRICT	Vhembe
VILLAGE	Mopane	STREET	
FARM/PARK	Banff	ERF NO	
SITE DESCRIPTION	An open site on the east bank of a river which issues into the Sand River. Mopane, acacia and other species. One grave marked with stones.		
GROUND VISIBILITY	Good		
STRUCTURES	1 grave		
MOVABLE FINDS	-		
HERITAGE TYPOLOGY	Burial ground		
PERIOD	19- 20 th centuries		
HERITAGE SIGNIFICANCE	Burial ground		
TENTATIVE GRADING	Very high significance		
CONSERVATION STATUS	Unmaintained		
INFORMANTS	W M Opperman (farm owner)		
REFERENCES	-		
ATTACHMENTS	Photos		
RECORDED BY	Mbofho Consulting	DATE	July 2013



MOPANE- HERITAGE SITE RECORDING FORM

SITE NAME	BANFF		SITE NO	41
				
				
LATITUDE	S 22° 32' 12.0"		LONGITUDE	E 029° 48' 04.5"
PROVINCE	Limpopo		MAG. DISTRICT	Vhembe
VILLAGE	Mopane		STREET	
FARM/PARK	Banff		ERF NO	
SITE DESCRIPTION	Open site near a medium size baobab tree with a cavity. Mixed vegetation including aloe and Shepherd's tree. Line of brick suggesting a foundation, upper grinding stones, ash midden with plain potsherds. Possibly site of abandoned workers compound.			
GROUND VISIBILITY	Good			
STRUCTURES	-			
MOVABLE FINDS	Plain potsherds and polished stones			
HERITAGE TYPOLOGY	Open site			
PERIOD	19 th 20 th centuries			
HERITAGE SIGNIFICANCE	Possible association with commercial farm workers			
TENTATIVE GRADING	Low significance			
CONSERVATION STATUS	Good			
INFORMANTS	-			
REFERENCES	-			
ATTACHMENTS	Photos			
RECORDED BY	Mbofho Consulting		DATE	July 2013


MOPANE- HERITAGE SITE RECORDING FORM

SITE NAME	BANFF	SITE NO	42
			
LATITUDE	S 22° 32' 15.9"	LONGITUDE	E 029° 48' 04.7"
PROVINCE	Limpopo	MAG. DISTRICT	Vhembe
VILLAGE	Mopane	STREET	
FARM/PARK	Banff	ERF NO	
SITE DESCRIPTION	Open site in sparse vegetation including Mopane. A set of polished stones arranged in an elliptical-linear way.		
GROUND VISIBILITY	Good		
STRUCTURES	Stone setting		
MOVABLE FINDS	-		
HERITAGE TYPOLOGY	Open site		
PERIOD	Uncertain		
HERITAGE SIGNIFICANCE	Possible association of with commercial farm workers		
TENTATIVE GRADING	Low significance		
CONSERVATION STATUS	Good		
INFORMANTS	-		
REFERENCES	-		
ATTACHMENTS	Photos		
RECORDED BY	Mbofho Consulting	DATE	July 2013


MOPANE- HERITAGE SITE RECORDING FORM

SITE NAME		BANFF		SITE NO		43	
 							
LATITUDE	S 22° 31' 56.4"			LONGITUDE	E 029° 48' 11.2"		
PROVINCE	Limpopo			MAG. DISTRICT	Vhembe		
VILLAGE	Mopane			STREET			
FARM/PARK	Banff			ERF NO			
SITE DESCRIPTION		An area of mixed scrub vegetation with a medium size baobab tree. 3 graves, the 3 rd one is situated a distance of 60m to the south.					
GROUND VISIBILITY		Good					
STRUCTURES		3 graves					
MOVABLE FINDS		Potsherds including sherd of a vessel with a thick flat base.					
HERITAGE TYPOLOGY		Burial ground					
PERIOD		19 th - 20 th centuries					
HERITAGE SIGNIFICANCE		Burial ground					
TENTATIVE GRADING		Very high significance					
CONSERVATION STATUS		Good					
INFORMANTS		W M Opperman (farm owner)					
REFERENCES		-					
ATTACHMENTS		Photos					
RECORDED BY		Mbofho Consulting			DATE	July 2013	


MOPANE- HERITAGE SITE RECORDING FORM

SITE NAME		BANFF		SITE NO		44		
								
LATITUDE		S 22° 31' 57.0"		LONGITUDE		E 029° 48 ' 12.1"		
PROVINCE		Limpopo		MAG. DISTRICT		Vhembe		
VILLAGE		Mopane		STREET				
FARM/PARK		Banff		ERF NO				
SITE DESCRIPTION		Open site with mixed scrub vegetation including Marula. Possible house foundation represented by linear setting of stones.						
GROUND VISIBILITY		Good						
STRUCTURES		House foundation						
MOVABLE FINDS		-						
HERITAGE TYPOLOGY		House foundation						
PERIOD		19 th 20 th centuries						
HERITAGE SIGNIFICANCE		Possible association with commercial farm workers						
TENTATIVE GRADING		High significance						
CONSERVATION STATUS		Good						
INFORMANTS		-						
REFERENCES		-						
ATTACHMENTS		Photos						
RECORDED BY		Mbofho Consulting			DATE		July 2013	


MOPANE- HERITAGE SITE RECORDING FORM

SITE NAME	BANFF OLD FARMSTEAD	SITE NO	45
			
LATITUDE	S 22° 32 ' 17.9"	LONGITUDE	E 029° 48 ' 13.4"
PROVINCE	Limpopo	MAG. DISTRICT	Vhembe
VILLAGE	Mopane	STREET	
FARM/PARK	Banff	ERF NO	
SITE DESCRIPTION	Open site on the edge of an irrigated field, floor and concrete remains of the old farmstead abandoned in 1945		
GROUND VISIBILITY	Good		
STRUCTURES	House foundations		
MOVABLE FINDS	-		
HERITAGE TYPOLOGY	House foundations		
PERIOD	19 th – 20 th centuries		
HERITAGE SIGNIFICANCE	Association with pioneer commercial farmers		
TENTATIVE GRADING	Low significance		
CONSERVATION STATUS	Part of the site under cultivation		
INFORMANTS	W M Opperman (farm owner)		
REFERENCES	-		
ATTACHMENTS	Photos		
RECORDED BY	Mbofho Consulting	DATE	July 2013

MOPANE- HERITAGE SITE RECORDING FORM

SITE NAME	BANFF WORKERS COMPOUND	SITE NO	46
			
LATITUDE	S 22° 32' 23.3"	LONGITUDE	E 029° 48 ' 10.7"
PROVINCE	Limpopo	MAG. DISTRICT	Vhembe
VILLAGE	Mopane	STREET	
FARM/PARK	Banff	ERF NO	
SITE DESCRIPTION			
GROUND VISIBILITY	Good		
STRUCTURES	Flat area east of a stream which flows south into the Sand River. Mopane vegetation. An example of a workers compound. Age unknown.		
MOVABLE FINDS	-		
HERITAGE TYPOLOGY	Farm buildings, workers compound		
PERIOD	20 th century		
HERITAGE SIGNIFICANCE	Cultural landscape. Association with commercial farm workers		
TENTATIVE GRADING	Medium significance		
CONSERVATION STATUS	Good		
INFORMANTS	-		
REFERENCES	-		
ATTACHMENTS	Photos		
RECORDED BY	Mbofho Consulting	DATE	July 2013

MOPANE- HERITAGE SITE RECORDING FORM


SITE NAME	BANFF FARMSTEAD	SITE NO	47
			
LATITUDE	S 22° 32' 28.3"	LONGITUDE	E 029° 08' 23.3"
PROVINCE	Limpopo	MAG. DISTRICT	Vhembe
VILLAGE	Mopane	STREET	
FARM/PARK	Banff	ERF NO	
SITE DESCRIPTION	A flat area near the north bank of the Sand River, exotic tree plantings and garden shrubs. A number of buildings include the main farm house, 2 sheds and a shop.		
GROUND VISIBILITY	Good		
STRUCTURES	Farm homestead building		
MOVABLE FINDS	-		
HERITAGE TYPOLOGY	Modern farm buildings		
PERIOD	20 th century, c 1945		
HERITAGE SIGNIFICANCE	Cultural landscape. Association with modern commercial farming. Section 34 NHRA		
TENTATIVE GRADING	Medium significance		
CONSERVATION STATUS	Good		
INFORMANTS	W M Opperman (farm owner)		
REFERENCES	-		
ATTACHMENTS	Photos		
RECORDED BY	Mbofho Consulting	DATE	July 2013

VAN DER BIJL FARM

MOPANE- HERITAGE SITE RECORDING FORM


SITE NAME	VAN DER BIJL FARM		SITE NO	48
-----------	-------------------	--	---------	----









LATITUDE	S 22° 39' 24.3"	LONGITUDE	E 029° 50' 16.4"
PROVINCE	Limpopo	MAG. DISTRICT	Vhembe
VILLAGE	Mopane	STREET	
FARM/PARK	Van der Bijl	ERF NO	
SITE DESCRIPTION	Open site with remains of a large cattle kraal		
GROUND VISIBILITY	Good		
STRUCTURES	-		
MOVABLE FINDS	Decorated potsherds		
HERITAGE TYPOLOGY	Archaeological site		
PERIOD	LIA		
HERITAGE SIGNIFICANCE	Archaeological, LIA		
TENTATIVE GRADING	High significance		
CONSERVATION STATUS	-		
INFORMANTS	-		
REFERENCES	-		
ATTACHMENTS	Photos		
RECORDED BY	Mbofho Consulting	DATE	July 2013



MOPANE- HERITAGE SITE RECORDING FORM

SITE NAME	VAN DER BIJL FARM	SITE NO	49
			
LATITUDE	S22° 38' 53.8"	LONGITUDE	E 029° 50' 33.2"
PROVINCE	Limpopo	MAG. DISTRICT	Vhembe
VILLAGE	Mopane	STREET	
FARM/PARK	Van der Bijl	ERF NO	
SITE DESCRIPTION	Open site in flat area with mixed vegetation		
GROUND VISIBILITY	Good		
STRUCTURES	-		
MOVABLE FINDS	Plain potsherds		
HERITAGE TYPOLOGY	Archaeological site		
PERIOD	LIA		
HERITAGE SIGNIFICANCE	Archaeological, LIA		
TENTATIVE GRADING	Low significance		
CONSERVATION STATUS	Good		
INFORMANTS	-		
REFERENCES	-		
ATTACHMENTS	Photos		
RECORDED BY	Mbofho Consulting	DATE	July 2013



MOPANE- HERITAGE SITE RECORDING FORM

SITE NAME	VAN DER BIJL FARM	SITE NO	50
 			
 			
LATITUDE	S 22° 37' 53.6"	LONGITUDE	E 029° 50' 58.0"
PROVINCE	Limpopo	MAG. DISTRICT	Vhembe
VILLAGE	Mopane	STREET	
FARM/PARK	Van der Bijl	ERF NO	
SITE DESCRIPTION	Extensive site +/- 400m ² with evidence of settlement, cattle kraal with vitrified dung. Sheppard trees and Mopane		
GROUND VISIBILITY	Good		
STRUCTURES	-		
MOVABLE FINDS	Decorated potsherds, grindstone		
HERITAGE TYPOLOGY	Open site		
PERIOD	LIA		
HERITAGE SIGNIFICANCE	Archaeological, LIA		
TENTATIVE GRADING	High significance		
CONSERVATION STATUS	-		
INFORMANTS	-		
REFERENCES	-		
ATTACHMENTS	Photos		
RECORDED BY	Mbofho Consulting	DATE	July 2013


MOPANE- HERITAGE SITE RECORDING FORM

SITE NAME	VAN DER BIJL FARM	SITE NO	51
 			
LATITUDE	S 22° 38' 01.7"	LONGITUDE	E 029° 51' 05.1"
PROVINCE	Limpopo	MAG. DISTRICT	Vhembe
VILLAGE	Mopane	STREET	
FARM/PARK	Van der Bijl	ERF NO	
SITE DESCRIPTION	Open site in flat country. Suspected grave near a large Shepherd's tree tree.		
GROUND VISIBILITY	Good		
STRUCTURES	1 grave		
MOVABLE FINDS	-		
HERITAGE TYPOLOGY	Burial ground		
PERIOD	Uncertain		
HERITAGE SIGNIFICANCE	Burial ground		
TENTATIVE GRADING	Very high significance		
CONSERVATION STATUS	-		
INFORMANTS	-		
REFERENCES	-		
ATTACHMENTS	Photos		
RECORDED BY	Mbofho Consulting	DATE	July 2013


MOPANE- HERITAGE SITE RECORDING FORM

SITE NAME	VAN DER BIJL FARM	SITE NO	52
 			
LATITUDE	S 22° 38' 02.4"	LONGITUDE	E 029° 51' 11.3"
PROVINCE	Limpopo	MAG. DISTRICT	Vhembe
VILLAGE	Mopane	STREET	
FARM/PARK	Van der Bijl	ERF NO	
SITE DESCRIPTION	Open area, flat with acacia and sickle bush. Remain of farm workers compound Earth mound indicate plaster, cement bricks, cattle kraal		
GROUND VISIBILITY	Good		
STRUCTURES	Foundation remains of houses		
MOVABLE FINDS	Polished stone		
HERITAGE TYPOLOGY	House foundations		
PERIOD	20 th century		
HERITAGE SIGNIFICANCE	Association with commercial farm wokers		
TENTATIVE GRADING	Medium significance		
CONSERVATION STATUS	-		
INFORMANTS	-		
REFERENCES	-		
ATTACHMENTS	Photos		
RECORDED BY	Mbofho Consulting	DATE	July 2013

MOPANE- HERITAGE SITE RECORDING FORM

SITE NAME	VAN DER BIJL FARM	SITE NO	53
			
LATITUDE	S 22° 38' 03.5"	LONGITUDE	E 029° 51' 11.3"
PROVINCE	Limpopo	MAG. DISTRICT	Vhembe
VILLAGE	Mopane	STREET	
FARM/PARK	Van der Bijl	ERF NO	
SITE DESCRIPTION	Open area, flat, grave under a Shepherd's tree tree		
GROUND VISIBILITY	Good		
STRUCTURES	1 grave		
MOVABLE FINDS	-		
HERITAGE TYPOLOGY	Burial ground		
PERIOD	Uncertain		
HERITAGE SIGNIFICANCE	Burial ground		
TENTATIVE GRADING	Very high significance		
CONSERVATION STATUS	-		
INFORMANTS	-		
REFERENCES	-		
ATTACHMENTS	Photos		
RECORDED BY	Mbofho Consulting	DATE	July 2013

MOPANE- HERITAGE SITE RECORDING FORM

SITE NAME	VAN DER BIJL FARM	SITE NO	54
			
LATITUDE	S 22° 38' 10.5"	LONGITUDE	E 029° 51' 09.7"
PROVINCE	Limpopo	MAG. DISTRICT	Vhembe
VILLAGE	Mopane	STREET	
FARM/PARK	Van der Bijl	ERF NO	
SITE DESCRIPTION	Flat area, mopane trees, recently abandoned farmstead		
GROUND VISIBILITY	Good		
STRUCTURES	Buildings with lapa style thatch		
MOVABLE FINDS			
HERITAGE TYPOLOGY	Modern farm buildings		
PERIOD	20 th C		
HERITAGE SIGNIFICANCE	Association with modern commercial farming		
TENTATIVE GRADING	Medium significance		
CONSERVATION STATUS	-		
INFORMANTS	-		
REFERENCES	-		
ATTACHMENTS	Photos		
RECORDED BY	Mbofho Consulting	DATE	July 2013

LILIPUT FARM


MOPANE- HERITAGE SITE RECORDING FORM

SITE NAME	LILIPUT FARM	SITE NO	55
			
LATITUDE	S 22° 31' 55.6"	LONGITUDE	E 029° 53' 25.9"
PROVINCE	Limpopo	MAG. DISTRICT	Vhembe
VILLAGE	Mopane	STREET	
FARM/PARK	Liliput	ERF NO	
SITE DESCRIPTION	Open flat area in Mopane woodland		
GROUND VISIBILITY	Good		
STRUCTURES	-		
MOVABLE FINDS	2 polished stones		
HERITAGE TYPOLOGY	Open site		
PERIOD	Uncertain		
HERITAGE SIGNIFICANCE	Archaeological, SA or LIA		
TENTATIVE GRADING	Low significance		
CONSERVATION STATUS	-		
INFORMANTS	-		
REFERENCES	-		
ATTACHMENTS	Photos		
RECORDED BY	Mbofho Consulting	DATE	July 2013


MOPANE- HERITAGE SITE RECORDING FORM

SITE NAME	LILIPUT FARM	SITE NO	56
			
			
LATITUDE	S 22° 31' 51.7"	LONGITUDE	E 029° 53' 24.7"
PROVINCE	Limpopo	MAG. DISTRICT	Vhembe
VILLAGE	Mopane	STREET	
FARM/PARK	Van der Bijl	ERF NO	
SITE DESCRIPTION	Site in Mopani woodland, diagnostic potsherds, polished stones		
GROUND VISIBILITY	Good		
STRUCTURES	-		
MOVABLE FINDS	Decorated potsherds, polished stones		
HERITAGE TYPOLOGY	Open site		
PERIOD	LIA		
HERITAGE SIGNIFICANCE	Archaeological, LIA communities		
TENTATIVE GRADING	High significance		
CONSERVATION STATUS	-		
INFORMANTS	-		
REFERENCES	-		
ATTACHMENTS	Photos		
RECORDED BY	Mbofho Consulting	DATE	July 2013


MOPANE- HERITAGE SITE RECORDING FORM

SITE NAME	LILIPUT FARM	SITE NO	57
			
LATITUDE	S 22° 31' 53.5"	LONGITUDE	E 029° 53' 21.9"
PROVINCE	Limpopo	MAG. DISTRICT	Vhembe
VILLAGE	Mopane	STREET	-
FARM/PARK	Van der Bijl	ERF NO	-
SITE DESCRIPTION	Foundation remains of a farm brick structure, possibly farm workers compound		
GROUND VISIBILITY	Good		
STRUCTURES	Remains of house,		
MOVABLE FINDS	-		
HERITAGE TYPOLOGY	House foundations		
PERIOD			
HERITAGE SIGNIFICANCE	Association with commercial farm workers		
TENTATIVE GRADING	Low significance		
CONSERVATION STATUS	-		
INFORMANTS	-		
REFERENCES	-		
ATTACHMENTS	Photos		
RECORDED BY	Mbofho Consulting	DATE	July 2013


MOPANE- HERITAGE SITE RECORDING FORM

SITE NAME	LILIPUT FARM	SITE NO	58
			
LATITUDE	S 22° 31' 53.0"	LONGITUDE	E 029° 53' 20.8"
PROVINCE	Limpopo	MAG. DISTRICT	Vhembe
VILLAGE	Mopane	STREET	-
FARM/PARK	Liliput	ERF NO	-
SITE DESCRIPTION	Grave site on the edge of a gully, mixed vegetation with Mopane		
GROUND VISIBILITY	Good		
STRUCTURES	1 grave		
MOVABLE FINDS	-		
HERITAGE TYPOLOGY	Burial ground		
PERIOD	Uncertain		
HERITAGE SIGNIFICANCE	Burial ground		
TENTATIVE GRADING	Very high significance		
CONSERVATION STATUS	-		
INFORMANTS	-		
REFERENCES	-		
ATTACHMENTS	Photos		
RECORDED BY	Mbofho Consulting	DATE	July 2013


MOPANE- HERITAGE SITE RECORDING FORM

SITE NAME	LILIPUT FARM	SITE NO	59
			
LATITUDE	S 22° 31' 51.45"	LONGITUDE	E 029° 53' 21.65"
PROVINCE	Limpopo	MAG. DISTRICT	Vhembe
VILLAGE	Mopane	STREET	
FARM/PARK	Liliput	ERF NO	
SITE DESCRIPTION	Large open site is a flat area, scatter of stones. May be 3 ha. Concentration of potsherds of which some have graphite burnish and possibly ochre polish Upper grinding stone		
GROUND VISIBILITY	Good		
STRUCTURES	Possible house foundation		
MOVABLE FINDS	Decorated & graphite potsherds with rims, grindstone		
HERITAGE TYPOLOGY	Archaeological site		
PERIOD	LIA		
HERITAGE SIGNIFICANCE	Archaeological, LIA Farming communities		
TENTATIVE GRADING	High significance		
CONSERVATION STATUS	-		
INFORMANTS	-		
REFERENCES	-		
ATTACHMENTS	Photos		
RECORDED BY	Mbofho Consulting	DATE	July 2013

MOPANE- HERITAGE SITE RECORDING FORM

SITE NAME	LILIPUT FARM	SITE NO	60
			
LATITUDE	S 22° 31' 51.5"	LONGITUDE	E 029° 53' 23.6"
PROVINCE	Limpopo	MAG. DISTRICT	Vhembe
VILLAGE	Mopane	STREET	
FARM/PARK	Liliput	ERF NO	
SITE DESCRIPTION	Grave marked by stone cairn under Mopane tree		
GROUND VISIBILITY	Good		
STRUCTURES	1 grave		
MOVABLE FINDS	-		
HERITAGE TYPOLOGY	Burial ground		
PERIOD	Uncertain		
HERITAGE SIGNIFICANCE	Burial ground		
TENTATIVE GRADING	Very high Significance		
CONSERVATION STATUS	-		
INFORMANTS	-		
REFERENCES	-		
ATTACHMENTS	Photos		
RECORDED BY	Mbofho Consulting	DATE	July 2013


MOPANE- HERITAGE SITE RECORDING FORM

SITE NAME	LILIPUT FARM	SITE NO	61
			
LATITUDE	S 22° 31' 50.3"	LONGITUDE	E 029° 53' 23.6"
PROVINCE	Limpopo	MAG. DISTRICT	Vhembe
VILLAGE	Mopane	STREET	
FARM/PARK	Liliput	ERF NO	
SITE DESCRIPTION	Grave marked by stone cairn under Mopani tree		
GROUND VISIBILITY	Good		
STRUCTURES	1 grave		
MOVABLE FINDS	-		
HERITAGE TYPOLOGY	Burial ground		
PERIOD	Uncertain		
HERITAGE SIGNIFICANCE	Burial ground		
TENTATIVE GRADING	Very high Significance		
CONSERVATION STATUS	-		
INFORMANTS	-		
REFERENCES	-		
ATTACHMENTS	Photos		
RECORDED BY	Mbofho Consulting	DATE	July 2013


MOPANE- HERITAGE SITE RECORDING FORM

SITE NAME	LILIPUT FARM	SITE NO	62
			
LATITUDE	S 22° 31' 50.1"	LONGITUDE	E 029° 53' 24.6"
PROVINCE	Limpopo	MAG. DISTRICT	Vhembe
VILLAGE	Mopane	STREET	
FARM/PARK	Liliput	ERF NO	
SITE DESCRIPTION	Open site in flat area with Mopane		
GROUND VISIBILITY	Good		
STRUCTURES	-		
MOVABLE FINDS	Lower grinding stone		
HERITAGE TYPOLOGY	Open site		
PERIOD	LIA		
HERITAGE SIGNIFICANCE	Archaeological, LIA Farming Communities		
TENTATIVE GRADING	Medium significance		
CONSERVATION STATUS	-		
INFORMANTS	-		
REFERENCES	-		
ATTACHMENTS	Photos		
RECORDED BY	Mbofho Consulting	DATE	July 2013


MOPANE- HERITAGE SITE RECORDING FORM

SITE NAME	LILIPUT FARM	SITE NO	63
			
LATITUDE	S 22° 31' 58.8"	LONGITUDE	E 029° 53' 12.9"
PROVINCE	Limpopo	MAG. DISTRICT	Vhembe
VILLAGE	Mopane	STREET	
FARM/PARK	Liliput	ERF NO	
SITE DESCRIPTION	Open site in flat area with Mopane woodland. Collapsed mud brick structure, decorated potsherds		
GROUND VISIBILITY	Good		
STRUCTURES	Decorated potsherds		
MOVABLE FINDS	Decorated potsherds		
HERITAGE TYPOLOGY	House foundations		
PERIOD	20 th century		
HERITAGE SIGNIFICANCE	Association with commercial farm workers		
TENTATIVE GRADING	Low significance		
CONSERVATION STATUS	-		
INFORMANTS	-		
REFERENCES	-		
ATTACHMENTS	Photos		
RECORDED BY	Mbofho Consulting	DATE	July 2013


MOPANE- HERITAGE SITE RECORDING FORM

SITE NAME	LILIPUT FARM	SITE NO	64
			
LATITUDE	S 22° 31' 59.2"	LONGITUDE	E 029° 53' 12.3"
PROVINCE	Limpopo	MAG. DISTRICT	Vhembe
VILLAGE	Mopane	STREET	
FARM/PARK	Liliput	ERF NO	
SITE DESCRIPTION	Suspected grave under a bush and marked by stones		
GROUND VISIBILITY	Good		
STRUCTURES	1 grave		
MOVABLE FINDS	-		
HERITAGE TYPOLOGY	Burial ground		
PERIOD	Uncertain		
HERITAGE SIGNIFICANCE	Burial ground		
TENTATIVE GRADING	Very high significance		
CONSERVATION STATUS	-		
INFORMANTS	-		
REFERENCES	-		
ATTACHMENTS	Photos		
RECORDED BY	Mbofho Consulting	DATE	July 2013


MOPANE- HERITAGE SITE RECORDING FORM

SITE NAME	LILIPUT FARM	SITE NO	65
			
LATITUDE	S 22° 32' 08.3"	LONGITUDE	E 029° 53' 19.6"
PROVINCE	Limpopo	MAG. DISTRICT	Vhembe
VILLAGE	Mopane	STREET	
FARM/PARK	Liliput	ERF NO	
SITE DESCRIPTION	Open site in flat area with Mopani		
GROUND VISIBILITY	Good		
STRUCTURES	-		
MOVABLE FINDS	Polished stone		
HERITAGE TYPOLOGY	Open site		
PERIOD	Uncertain		
HERITAGE SIGNIFICANCE	Archaeological, SA or LIA		
TENTATIVE GRADING	Low significance		
CONSERVATION STATUS	-		
INFORMANTS	-		
REFERENCES	-		
ATTACHMENTS	Photos		
RECORDED BY	Mbofho Consulting	DATE	July 2013

MOPANE- HERITAGE SITE RECORDING FORM

SITE NAME	LILIPUT FARM		SITE NO	66
				
LATITUDE	S 22° 31' 49.7"		LONGITUDE	E 029° 53' 45.2"
PROVINCE	Limpopo		MAG. DISTRICT	Vhembe
VILLAGE	Mopane		STREET	
FARM/PARK	Liliput		ERF NO	
SITE DESCRIPTION	Mopani scrub, suspected grave marked by stones			
GROUND VISIBILITY	Good			
STRUCTURES	1 grave			
MOVABLE FINDS	-			
HERITAGE TYPOLOGY	1 grave			
PERIOD	LIA			
HERITAGE SIGNIFICANCE	Burial ground			
TENTATIVE GRADING	Very high significance			
CONSERVATION STATUS	-			
INFORMANTS	-			
REFERENCES	-			
ATTACHMENTS	Photos			
RECORDED BY	Mbofho Consulting		DATE	July 2013

MOPANE- HERITAGE SITE RECORDING FORM



SITE NAME	LILIPUT FARM	SITE NO	67
			
LATITUDE	S 22° 31' 53.5"	LONGITUDE	E 029° 53' 34.1"
PROVINCE	Limpopo	MAG. DISTRICT	Vhembe
VILLAGE	Mopane	STREET	
FARM/PARK	Liliput	ERF NO	
SITE DESCRIPTION	Open flat area with Mopani scrub. 2 square stone foundations		
GROUND VISIBILITY	Good		
STRUCTURES	House remains		
MOVABLE FINDS	Lower grinding stone		
HERITAGE TYPOLOGY	House foundations		
PERIOD	20 th C		
HERITAGE SIGNIFICANCE	Association with commercial farming		
TENTATIVE GRADING	Low significance		
CONSERVATION STATUS	-		
INFORMANTS	-		
REFERENCES	-		
ATTACHMENTS	Photos		
RECORDED BY	Mbofho Consulting	DATE	July 2013

MOPANE- HERITAGE SITE RECORDING FORM





SITE NAME		LILIPUT FARM		SITE NO		68	
							
							
LATITUDE	S 22° 32' 00.1"			LONGITUDE	E 029° 53' 33.4"		
PROVINCE	Limpopo			MAG. DISTRICT	Vhembe		
VILLAGE	Mopane			STREET			
FARM/PARK	Liliput			ERF NO			
SITE DESCRIPTION		Burial site with dressed graves. William Edwin, B. 19-09-1872. D. 10-06-1946 Liberty John Mc Kechnie B. 07-02-1928, Other information not clear					
GROUND VISIBILITY		Good					
STRUCTURES		-					
MOVABLE FINDS		-					
HERITAGE TYPOLOGY		2 graves					
PERIOD		LIA					
HERITAGE SIGNIFICANCE		Burial ground					
TENTATIVE GRADING		Very high significance					
CONSERVATION STATUS		Good but not maintained					
INFORMANTS		-					
REFERENCES		-					
ATTACHMENTS		Photos					
RECORDED BY		Mbofho Consulting			DATE		July 2013

PRETORIUS FARM 1




MOPANE- HERITAGE SITE RECORDING FORM

SITE NAME		PRETORIUS FARM 1		SITE NO		69		
								
LATITUDE		S 22° 37' 05.5"		LONGITUDE		E 029° 50' 58.4"		
PROVINCE		Limpopo		MAG. DISTRICT		Musina		
VILLGAE		Mopane		STREET				
FARM/PARK		Pretorius		ERF NO				
SITE DESCRIPTION		3 graves under Shepherd's 's tree and Combretum. Inscription on one of the graves illegible						
GROUND VISIBILITY		Good						
STRUCTURES		3 graves						
MOVABLE FINDS		-						
HERITAGE TYPOLOGY		Burial ground						
PERIOD		20 th century						
HERITAGE SIGNIFICANCE		Burial ground						
TENTATIVE GRADING		Very high significance						
CONSERVATION STATUS		-						
INFORMANTS		-						
REFERENCES		-						
ATTACHMENTS		Photos						
RECORDED BY		Mbofho Consulting			DATE		July 2013	


MOPANE- HERITAGE SITE RECORDING FORM

SITE NAME	PRETORIUS FARM 1	SITE NO	70
			
			
LATITUDE	S 22° 37' 02.8"	LONGITUDE	E 029° 50' 42.3"
PROVINCE	Limpopo	MAG. DISTRICT	Musina
VILLGAE	Mopane	STREET	
FARM/PARK	Pretorius	ERF NO	
SITE DESCRIPTION	Open site with scattered trees. Concentrations of stones indicate house remains, include a cairn. Metal artefacts		
GROUND VISIBILITY	Good		
STRUCTURES	Cairn, possible house remains		
MOVABLE FINDS	Metal artefacts		
HERITAGE TYPOLOGY	House foundations		
PERIOD	20 th century		
HERITAGE SIGNIFICANCE	Association with commercial farm workers		
TENTATIVE GRADING	Low significance		
CONSERVATION STATUS	-		
INFORMANTS	-		
REFERENCES	-		
ATTACHMENTS	Photos		
RECORDED BY	Mbofho Consulting	DATE	July 2013


MOPANE- HERITAGE SITE RECORDING FORM

SITE NAME	PRETORIUS FARM 1	SITE NO	71
 			
			
LATITUDE	S 22° 37' 07.6"	LONGITUDE	E 029° 50' 50.6"
PROVINCE	Limpopo	MAG. DISTRICT	Musina
VILLGAE	Mopane	STREET	
FARM/PARK	Pretorius	ERF NO	
SITE DESCRIPTION	Area surrounded by Acacia, Combretum and sickle bush. Collapsed stone structure with cement bricks stamped Elgina		
GROUND VISIBILITY	Good		
STRUCTURES	House remains		
MOVABLE FINDS	-		
HERITAGE TYPOLOGY	House foundations		
PERIOD	20 th century		
HERITAGE SIGNIFICANCE	Association with commercial farming		
TENTATIVE GRADING	Low significance		
CONSERVATION STATUS	Good		
INFORMANTS	-		
REFERENCES	-		
ATTACHMENTS	Photos		
RECORDED BY	Mbofho Consulting	DATE	July 2013

MOPANE- HERITAGE SITE RECORDING FORM

SITE NAME	PRETORIUS FARM 1	SITE NO	72
			
LATITUDE	S 22° 38' 23.5"	LONGITUDE	E 029° 50' 28.7"
PROVINCE	Limpopo	MAG. DISTRICT	Musina
VILLGAE	Mopane	STREET	
FARM/PARK	Pretorius	ERF NO	
SITE DESCRIPTION	Open site in Mopane and Combretum. Plain potsherds		
GROUND VISIBILITY	Good		
STRUCTURES	-		
MOVABLE FINDS	Plain potsherds		
HERITAGE TYPOLOGY	Open site		
PERIOD	LIA		
HERITAGE SIGNIFICANCE	Archaeological, LIA communities		
TENTATIVE GRADING	High significance		
CONSERVATION STATUS	Good		
INFORMANTS	-		
REFERENCES	-		
ATTACHMENTS	Photos		
RECORDED BY	Mbofho Consulting	DATE	July 2013

MOPANE- HERITAGE SITE RECORDING FORM

SITE NAME	PRETORIUS FARM 1	SITE NO	73
			
LATITUDE	S 22° 38' 24.2"	LONGITUDE	E 029° 50' 30.4"
PROVINCE	Limpopo	MAG. DISTRICT	Musina
VILLGAE	Mopane	STREET	
FARM/PARK	Pretorius	ERF NO	
SITE DESCRIPTION	Possible grave under a Shepherd's tree. undecorated potsherds c 10m away		
GROUND VISIBILITY	Good		
STRUCTURES	1 Grave		
MOVABLE FINDS	Plain potsherds		
HERITAGE TYPOLOGY	Burial ground		
PERIOD	Uncertain		
HERITAGE SIGNIFICANCE	Burial ground		
TENTATIVE GRADING	Very high significance		
CONSERVATION STATUS	Good		
INFORMANTS	-		
REFERENCES	-		
ATTACHMENTS	Photos		
RECORDED BY	Mbofho Consulting	DATE	July 2013

MOPANE- HERITAGE SITE RECORDING FORM

SITE NAME	PRETORIUS FARM 1	SITE NO	74
			
LATITUDE	S 22° 38' 15.2"	LONGITUDE	E 029° 50' 44.2"
PROVINCE	Limpopo	MAG. DISTRICT	Musina
VILLGAE	Mopane	STREET	
FARM/PARK	Pretorius	ERF NO	
SITE DESCRIPTION	Cattle kraal under the powerline, plain potsherds		
GROUND VISIBILITY	Good		
STRUCTURES	-		
MOVABLE FINDS	Plain potsherds		
HERITAGE TYPOLOGY	Open site, cattle kraal		
PERIOD	LIA		
HERITAGE SIGNIFICANCE	Archaeological, LIA		
TENTATIVE GRADING	Low significance		
CONSERVATION STATUS	Good		
INFORMANTS	-		
REFERENCES	-		
ATTACHMENTS	Photos		
RECORDED BY	Mbofho Consulting	DATE	July 2013


MOPANE- HERITAGE SITE RECORDING FORM


SITE NAME	PRETORIUS FARM 1	SITE NO	75
			
LATITUDE	S 22° 38' 07.6"	LONGITUDE	E 029° 50' 46.9"
PROVINCE	Limpopo	MAG. DISTRICT	Musina
VILLGAE	Mopane	STREET	
FARM/PARK	Pretorius	ERF NO	
SITE DESCRIPTION	Cattle kraal under the powerline . Plain potsherd; sites extends 300m. Acacia dominating, Shepherd's tree and Mopani trees		
GROUND VISIBILITY	Good		
STRUCTURES	-		
MOVABLE FINDS	Plain potsherds		
HERITAGE TYPOLOGY	Open site, cattle kraal		
PERIOD	LIA		
HERITAGE SIGNIFICANCE	Archaeological, LIA communities		
TENTATIVE GRADING	Low significance		
CONSERVATION STATUS	Good		
INFORMANTS	-		
REFERENCES	-		
ATTACHMENTS	Photos		
RECORDED BY	Mbofho Consulting	DATE	July 2013

MOPANE- HERITAGE SITE RECORDING FORM

SITE NAME	PRETORIUS FARM 1	SITE NO	76
			
LATITUDE	S 22° 37' 57.3"	LONGITUDE	E 029° 50' 47.9"
PROVINCE	Limpopo	MAG. DISTRICT	Musina
VILLGAE	Mopane	STREET	
FARM/PARK	Pretorius	ERF NO	
SITE DESCRIPTION	Open site in mixed vegetation		
GROUND VISIBILITY	Good		
STRUCTURES	-		
MOVABLE FINDS	Polished stone		
HERITAGE TYPOLOGY	Open site		
PERIOD	Uncertain		
HERITAGE SIGNIFICANCE	Archaeological, SA or LIA		
TENTATIVE GRADING	Low significance		
CONSERVATION STATUS	Good		
INFORMANTS	-		
REFERENCES	-		
ATTACHMENTS	Photos		
RECORDED BY	Mbofho Consulting	DATE	July 2013

MOPANE- HERITAGE SITE RECORDING FORM

SITE NAME	PRETORIUS FARM 1	SITE NO	77
			
LATITUDE	S 22° 37' 23.6"	LONGITUDE	E 029° 50' 52.3"
PROVINCE	Limpopo	MAG. DISTRICT	Musina
VILLGAE	Mopane	STREET	
FARM/PARK	Pretorius	ERF NO	
SITE DESCRIPTION	Sickle bush vegetation, farm brick, indication foundations of a house		
GROUND VISIBILITY	Good		
STRUCTURES	House remains		
MOVABLE FINDS	-		
HERITAGE TYPOLOGY	House foundations		
PERIOD	20 th century		
HERITAGE SIGNIFICANCE	Association with commercial farm workers		
TENTATIVE GRADING	Low significance		
CONSERVATION STATUS	Good		
INFORMANTS	-		
REFERENCES	-		
ATTACHMENTS	Photos		
RECORDED BY	Mbofho Consulting	DATE	July 2013

SITE NAME	PRETORIUS FARM 1		SITE NO	78
				
LATITUDE	S 22° 36' 51.1"		LONGITUDE	E 029° 51' 07.6"
PROVINCE	Limpopo		MAG. DISTRICT	Musina
VILLGAE	Mopane		STREET	
FARM/PARK	Verdun		ERF NO	
SITE DESCRIPTION	Open site near Mopane , next to Prick Pear Plantation. 1 Grave under a Shepherd's tree			
GROUND VISIBILITY	Good			
STRUCTURES	1 grave			
MOVABLE FINDS	-			
HERITAGE TYPOLOGY	Burial ground			
PERIOD	20 th century			
HERITAGE SIGNIFICANCE	Possible association with commercial farm workers			
TENTATIVE GRADING	Very high significance			
CONSERVATION STATUS	Good			
INFORMANTS	-			
REFERENCES	-			
ATTACHMENTS	Photos			
RECORDED BY	Mbofho Consulting		DATE	July 2013

PRETORIUS FARM 2

MOPANE- HERITAGE SITE RECORDING FORM

SITE NAME	PRETORIUS 2	SITE NO	79
-----------	-------------	---------	----












LATITUDE	S 22°37' 11.4"	LONGITUDE	E 029° 50' 03.4"
PROVINCE	Limpopo	MAG. DISTRICT	Vhembe
VILLAGE	Mopane	STREET	
FARM/PARK	Pretorius	ERF NO	
SITE DESCRIPTION	2 enclosures with graves. Ismael Beginsel (servant, own enclosure) B13/09/1900 D. 24/3/1947; Elizabeth Uys 16/06/1871-6/2/1944; Carel Uys 8/5/1893-11/8/1977; Double grave Philip Du Preez 11/5/1900-26/9/1991, Johanna Du		

	Preez 3/3/1900-21/7/1986.		
GROUND VISIBILITY	Good		
STRUCTURES	4 graves		
MOVABLE FINDS	-		
HERITAGE TYPOLOGY	Burial ground		
PERIOD	20 th c		
HERITAGE SIGNIFICANCE	Burial ground		
TENTATIVE GRADING	Very high significance		
CONSERVATION STATUS	Good		
INFORMANTS	Jan Du Preez		
REFERENCES	-		
ATTACHMENTS	Photos		
RECORDED BY	Mbofho Consulting	DATE	July 2013



MOPANE- HERITAGE SITE RECORDING FORM

SITE NAME	PRETORIUS 2	SITE NO	80
			
LATITUDE	S 22° 38' 33.9"	LONGITUDE	E 029° 49' 54.2"
PROVINCE	Limpopo	MAG. DISTRICT	Vhembe
VILLAGE	Mopane	STREET	
FARM/PARK	Pretorius	ERF NO	
SITE DESCRIPTION	2 children's graves, sparse vegetation, one buried 15 Feb 2010, the other before 1980		
GROUND VISIBILITY	Good		
STRUCTURES	2 graves		
MOVABLE FINDS	-		
HERITAGE TYPOLOGY	Burial ground		
PERIOD	1980s		
HERITAGE SIGNIFICANCE	Burial ground		
TENTATIVE GRADING	Very high significance		
CONSERVATION STATUS	Good		
INFORMANTS	Jan Du Preez		
REFERENCES	-		
ATTACHMENTS	Photos		
RECORDED BY	Mbofho Consulting	DATE	July 2013



MOPANE- HERITAGE SITE RECORDING FORM

SITE NAME	PRETORIUS 2		SITE NO	81
LATITUDE	S 22° 37' 50.7"		LONGITUDE	E 029° 49' 32.0"
PROVINCE	Limpopo		MAG. DISTRICT	Vhembe
VILLAGE	Mopane		STREET	
FARM/PARK	Pretorius		ERF NO	
SITE DESCRIPTION	Open site surround by Mopane scrub. Large cattle kraal of Mr Du Prees, early 20 th C			
GROUND VISIBILITY	Good			
STRUCTURES	Open site			
MOVABLE FINDS	-			
HERITAGE TYPOLOGY	Open site			
PERIOD	-			
HERITAGE SIGNIFICANCE	Association with modern commercial farming			
TENTATIVE GRADING	Low significance			
CONSERVATION STATUS	Good			
INFORMANTS	Jan Du Preez			
REFERENCES	-			
ATTACHMENTS	Photos			
RECORDED BY	Mbofho Consulting		DATE	July 2013


MOPANE- HERITAGE SITE RECORDING FORM

SITE NAME	PRETORIUS 2	SITE NO	82
 			
LATITUDE	S 22°37' 39.6"	LONGITUDE	E 029°48' 40.6"
PROVINCE	Limpopo	MAG. DISTRICT	Vhembe
VILLAGE	Mopane	STREET	
FARM/PARK	Pretorius	ERF NO	
SITE DESCRIPTION	Open site, scrub vegetation and large baobab. House remains, rusted oil lamp, fish tin. Mr Jacobs, previous farm owner lived there.		
GROUND VISIBILITY	Good		
STRUCTURES	Modern buildings		
MOVABLE FINDS	Rusted tins		
HERITAGE TYPOLOGY	Farm buildings		
PERIOD	19 th 20 th C		
HERITAGE SIGNIFICANCE	Association with modern commercial farming		
TENTATIVE GRADING	Low significance		
CONSERVATION STATUS	Good		
INFORMANTS	Jan Du Preez		
REFERENCES	-		
ATTACHMENTS	Photos		
RECORDED BY	Mbofho Consulting	DATE	July 2013



MOPANE- HERITAGE SITE RECORDING FORM

SITE NAME	PRETORIUS 2	SITE NO	83
 			
LATITUDE	S 22° 37' 32.9"	LONGITUDE	E 029°48' 42.3"
PROVINCE	Limpopo	MAG. DISTRICT	Vhembe
VILLAGE	Mopane	STREET	
FARM/PARK	Pretorius	ERF NO	
SITE DESCRIPTION	House remains and borehole in scrub vegetation		
GROUND VISIBILITY	Good		
STRUCTURES	Well head, house foundations		
MOVABLE FINDS	Rusted tins, polished stones, plain potsherds		
HERITAGE TYPOLOGY	House foundations, well head		
PERIOD	1960s		
HERITAGE SIGNIFICANCE	Association with modern commercial farming		
TENTATIVE GRADING	Low significance		
CONSERVATION STATUS	Good		
INFORMANTS	Jan Du Preez		
REFERENCES	-		
ATTACHMENTS	Photos		
RECORDED BY	Mbofho Consulting	DATE	July 2013



MOPANE- HERITAGE SITE RECORDING FORM

SITE NAME	PRETORIUS 2		SITE NO	84
				
LATITUDE	S 22° 37' 29.7"		LONGITUDE	E 029° 48' 43.2"
PROVINCE	Limpopo		MAG. DISTRICT	Vhembe
VILLAGE	Mopane		STREET	
FARM/PARK	Pretorius		ERF NO	
SITE DESCRIPTION	Open site in scrub vegetation, 1 grave			
GROUND VISIBILITY	Good			
STRUCTURES	1 grave, rusted metal			
MOVABLE FINDS	-			
HERITAGE TYPOLOGY	Burial ground			
PERIOD	20 th C			
HERITAGE SIGNIFICANCE	Association with commercial farm workers			
TENTATIVE GRADING	Very high significance			
CONSERVATION STATUS	Good			
INFORMANTS	Jan Du Preez			
REFERENCES	-			
ATTACHMENTS	Photos			
RECORDED BY	Mbofho Consulting		DATE	July 2013


MOPANE- HERITAGE SITE RECORDING FORM

SITE NAME	GOOSEN	SITE NO	85
 			
LATITUDE	S 22° 37' 07.1"	LONGITUDE	E 029° 48' 55.7"
PROVINCE	Limpopo	MAG. DISTRICT	Vhembe
VILLAGE	Mopane	STREET	
FARM/PARK	Goosen	ERF NO	
SITE DESCRIPTION	A large baobab tree with a cavity, prepared floor. Used by previous farm owner. Cattle kraal nearby		
GROUND VISIBILITY	Good		
STRUCTURES	Baobab tree		
MOVABLE FINDS	-		
HERITAGE TYPOLOGY	Cultural Landscape - baobab		
PERIOD	LIA. 20 th C		
HERITAGE SIGNIFICANCE	Association with modern commercial farming		
TENTATIVE GRADING	High significance		
CONSERVATION STATUS	Good		
INFORMANTS	Jan Du Preez		
REFERENCES	-		
ATTACHMENTS	Photos		
RECORDED BY	Mbofho Consulting	DATE	July 2013


MOPANE- HERITAGE SITE RECORDING FORM

SITE NAME	GOOSEN	SITE NO	86
			
LATITUDE	S 22° 37' 12.8"	LONGITUDE	E 029° 49' 00.7"
PROVINCE	Limpopo	MAG. DISTRICT	Vhembe
VILLAGE	Mopane	STREET	
FARM/PARK	Goosen	ERF NO	
SITE DESCRIPTION	1 grave fenced under trees. Jan Petrus Jacobs B 19/08/1868 D 28/08/1925		
GROUND VISIBILITY	Good		
STRUCTURES	Grave with concrete head		
MOVABLE FINDS	-		
HERITAGE TYPOLOGY	Burial ground		
PERIOD	-		
HERITAGE SIGNIFICANCE	Burial ground		
TENTATIVE GRADING	Very high significance		
CONSERVATION STATUS	Good		
INFORMANTS	Jan Du Preez		
REFERENCES	-		
ATTACHMENTS	Photos		
RECORDED BY	Mbofho Consulting	DATE	July 2013


MOPANE- HERITAGE SITE RECORDING FORM

SITE NAME	GOOSEN		SITE NO	87
				
LATITUDE	S 22° 37' 32.9"		LONGITUDE	E 029° 48' 42.3"
PROVINCE	Limpopo		MAG. DISTRICT	Vhembe
VILLAGE	Mopane		STREET	
FARM/PARK	Pretorius		ERF NO	
SITE DESCRIPTION	Open site in scrub vegetation, closed Well and watering trough for animals			
GROUND VISIBILITY	Good			
STRUCTURES	Well and trough			
MOVABLE FINDS	-			
HERITAGE TYPOLOGY	Farm infrastructure			
PERIOD	20 th C			
HERITAGE SIGNIFICANCE	Association with modern commercial farming			
TENTATIVE GRADING	Low significance			
CONSERVATION STATUS	Good			
INFORMANTS	Jan Du Preez			
REFERENCES	-			
ATTACHMENTS	Photos			
RECORDED BY	Mbofho Consulting		DATE	July 2013

MOPANE- HERITAGE SITE RECORDING FORM

SITE NAME	GOOSEN	SITE NO	88
			
LATITUDE	S 22° 37' 06.7"	LONGITUDE	E 029° 48' 46.7"
PROVINCE	Limpopo	MAG. DISTRICT	Vhembe
VILLAGE	Mopane	STREET	
FARM/PARK	Pretorius	ERF NO	
SITE DESCRIPTION	Scrub vegetation including sickle bush. Foundation remains of a square farm brick building with several rooms. Belonged to Jan Jacobs		
GROUND VISIBILITY	Good		
STRUCTURES	House foundations		
MOVABLE FINDS	-		
HERITAGE TYPOLOGY	House foundations		
PERIOD	20 th c		
HERITAGE SIGNIFICANCE	Association with modern commercial farming		
TENTATIVE GRADING	High significance		
CONSERVATION STATUS	Good		
INFORMANTS	Jan Du Preez		
REFERENCES	-		
ATTACHMENTS	Photos		
RECORDED BY	Mbofho Consulting	DATE	July 2013

MOPANE- HERITAGE SITE RECORDING FORM

SITE NAME	PRETORIUS 2	SITE NO	89
			
LATITUDE	S 22°37' 05.2"	LONGITUDE	E 029°49' 58.8"
PROVINCE	Limpopo	MAG. DISTRICT	Vhembe
VILLAGE	Mopane	STREET	
FARM/PARK	Pretorius	ERF NO	
SITE DESCRIPTION	Water tank used to be near a well, on the edge of a stream. Built c 1920. Rim still being used.		
GROUND VISIBILITY	Good		
STRUCTURES	Water tank		
MOVABLE FINDS	-		
HERITAGE TYPOLOGY	Farm infrastructure		
PERIOD	-		
HERITAGE SIGNIFICANCE	Association with modern commercial farming		
TENTATIVE GRADING	Low significance		
CONSERVATION STATUS	Good		
INFORMANTS	Jan Du Preez		
REFERENCES	-		
ATTACHMENTS	Photos		
RECORDED BY	Mbofho Consulting	DATE	July 2013