




MOPANE- HERITAGE SITE RECORDING FORM

SITE NAME	PRETORIUS 2		SITE NO	90
				
LATITUDE	S 22° 37' 09.0"		LONGITUDE	E 029° 50' 02.5"
PROVINCE	Limpopo		MAG. DISTRICT	Vhembe
VILLAGE	Mopane		STREET	
FARM/PARK	Pretorius		ERF NO	
SITE DESCRIPTION	Near the present homestead. Old water tank with windmill.			
GROUND VISIBILITY	Good			
STRUCTURES	Water tank & Windmill			
MOVABLE FINDS	-			
HERITAGE TYPOLOGY	Farm infrastructure			
PERIOD	20 th c			
HERITAGE SIGNIFICANCE	Association with modern commercial farming			
TENTATIVE GRADING	Low significance			
CONSERVATION STATUS	Good			
INFORMANTS	Jan Du Preez			
REFERENCES	-			
ATTACHMENTS	Photos			
RECORDED BY	Mbofho Consulting		DATE	July 2013

MOPANE- HERITAGE SITE RECORDING FORM


SITE NAME	PRETORIUS 2	SITE NO	91
			
LATITUDE	S 22°38'29.7"	LONGITUDE	E 029°49' 53.2"
PROVINCE	Limpopo	MAG. DISTRICT	Vhembe
VILLAGE	Mopane	STREET	
FARM/PARK	Pretorius	ERF NO	
SITE DESCRIPTION	Buildings under Mopane, combretum trees. Hunters camp		
GROUND VISIBILITY	Good		
STRUCTURES	Modern buildings		
MOVABLE FINDS	-		
HERITAGE TYPOLOGY	Farm buildings		
PERIOD	-		
HERITAGE SIGNIFICANCE	Association with modern commercial farming		
TENTATIVE GRADING	Medium significance		
CONSERVATION STATUS	Good		
INFORMANTS	Jan Du Preez		
REFERENCES	-		
ATTACHMENTS	Photos		
RECORDED BY	Mbofho Consulting	DATE	July 2013

MOPANE- HERITAGE SITE RECORDING FORM


SITE NAME	PRETORIUS 2	SITE NO	92
			
LATITUDE	S 22° 37' 11.4"	LONGITUDE	E 029° 50' 03.4"
PROVINCE	Limpopo	MAG. DISTRICT	Vhembe
VILLAGE	Mopane	STREET	
FARM/PARK	Pretorius	ERF NO	
SITE DESCRIPTION	2 houses, one with lapa style thatch, built 1922		
GROUND VISIBILITY	Good		
STRUCTURES	Modern buildings		
MOVABLE FINDS	-		
HERITAGE TYPOLOGY	Farm buildings		
PERIOD	1922		
HERITAGE SIGNIFICANCE	Association with modern commercial farming. Section 34 of NHRA		
TENTATIVE GRADING	High significance		
CONSERVATION STATUS	Good		
INFORMANTS	Jan Du Preez		
REFERENCES	-		
ATTACHMENTS	Photos		
RECORDED BY	Mbofho Consulting	DATE	July 2013

VERDUN FARM



MOPANE- HERITAGE SITE RECORDING FORM

SITE NAME	VERDUN FARM	SITE NO	93
			
LATITUDE	S 22° 39' 10.9"	LONGITUDE	E 029° 45' 22.4"
PROVINCE	Limpopo	MAG. DISTRICT	Vhembe
VILLAGE	Mopane	STREET	
FARM/PARK	Verdun	ERF NO	
SITE DESCRIPTION	1 grave with tombstone partially damaged, fenced. Open site with mixed vegetation including Mopane		
GROUND VISIBILITY	Good		
STRUCTURES	1 grave		
MOVABLE FINDS	-		
HERITAGE TYPOLOGY	Burial ground		
PERIOD	19 th - 20 th century		
HERITAGE SIGNIFICANCE	Burial ground		
TENTATIVE GRADING	Very high significance		
CONSERVATION STATUS	Good		
INFORMANTS	-		
REFERENCES	-		
ATTACHMENTS	Photos		
RECORDED BY	Mbofho Consulting	DATE	July 2013

MOPANE- HERITAGE SITE RECORDING FORM

SITE NAME	VERDUN FARM		SITE NO	94
				
LATITUDE	S 22° 39' 30.0"		LONGITUDE	E 029° 45' 38.5"
PROVINCE	Limpopo		MAG. DISTRICT	Vhembe
VILLAGE	Mopane		STREET	
FARM/PARK	Verdun		ERF NO	
SITE DESCRIPTION	Suspected grave next to Combretum and Sickle Bush			
GROUND VISIBILITY	Good			
STRUCTURES	1 grave			
MOVABLE FINDS	-			
HERITAGE TYPOLOGY	Burial ground			
PERIOD	20 th c			
HERITAGE SIGNIFICANCE	Burial ground			
TENTATIVE GRADING	Very high significance			
CONSERVATION STATUS	Good			
INFORMANTS	-			
REFERENCES	-			
ATTACHMENTS	Photos			
RECORDED BY	Mbofho Consulting		DATE	July 2013

MOPANE- HERITAGE SITE RECORDING FORM

SITE NAME	VERDUN FARM RUINS	SITE NO	95
 			
 			
LATITUDE	S 22° 39' 28.7"	LONGITUDE	E 029° 45' 37.4"
PROVINCE	Limpopo	MAG. DISTRICT	Vhembe
VILLAGE	Mopane	STREET	
FARM/PARK	Verdun	ERF NO	
SITE DESCRIPTION	P style walls on top of a sandstone ridge overlooking dam, game board, dolly holes cattle kraal, decorated potsherd. Site extensive, cattle kraal outside the walls, and more isolated walls		
GROUND VISIBILITY	Good		
STRUCTURES			
MOVABLE FINDS	Decorated potsherds		
HERITAGE TYPOLOGY	Stone walls		
PERIOD	LIA Thulamela		
HERITAGE SIGNIFICANCE	Monumental stonewalls, association with LIA state formation		
GRADING	Grade 2, Very high significance		
CONSERVATION STATUS	Good		
INFORMANTS	-		
REFERENCES	-		
ATTACHMENTS	Photos		
RECORDED BY	Mbofho Consulting	DATE	July 2013


MOPANE- HERITAGE SITE RECORDING FORM

SITE NAME	VERDUN FARM	SITE NO	96
No photos			
LATITUDE	S 22° 39' 35.5"	LONGITUDE	E 029° 45' 52.9"
PROVINCE	Limpopo	MAG. DISTRICT	Vhembe
VILLAGE	Mopane	STREET	
FARM/PARK	Verdun	ERF NO	
SITE DESCRIPTION	Plain potsherds in Mopani woodland		
GROUND VISIBILITY	Good		
STRUCTURES	-		
MOVABLE FINDS	Plain potsherds		
HERITAGE TYPOLOGY	Open site		
PERIOD	LIA		
HERITAGE SIGNIFICANCE	Archaeological		
TENTATIVE GRADING	Low significance		
CONSERVATION STATUS	Good		
INFORMANTS	-		
REFERENCES	-		
ATTACHMENTS	Photos		
RECORDED BY	Mbofho Consulting	DATE	July 2013

MOPANE- HERITAGE SITE RECORDING FORM


SITE NAME	VERDUN FARM	SITE NO	97
			
LATITUDE	S 22° 39' 00.1"	LONGITUDE	E 029° 46' 54.9"
PROVINCE	Limpopo	MAG. DISTRICT	Vhembe
VILLAGE	Mopane	STREET	
FARM/PARK	Verdun	ERF NO	
SITE DESCRIPTION	A suspected grave with stone cairn upper grinding stone		
GROUND VISIBILITY	Good		
STRUCTURES	1 grave		
MOVABLE FINDS			
HERITAGE TYPOLOGY	Burial ground		
PERIOD	?		
HERITAGE SIGNIFICANCE	Burial ground		
TENTATIVE GRADING	Very high significance		
CONSERVATION STATUS	Good		
INFORMANTS	-		
REFERENCES	-		
ATTACHMENTS	Photos		
RECORDED BY	Mbofho Consulting	DATE	July 2013

MOPANE- HERITAGE SITE RECORDING FORM





SITE NAME	VERDUN FARMSTEAD	SITE NO	98
			
LATITUDE	S 22° 39' 09.8"	LONGITUDE	E 029° 45' 32.1"
PROVINCE	Limpopo	MAG. DISTRICT	Vhembe
VILLAGE	Mopane	STREET	
FARM/PARK	Verdun	ERF NO	
SITE DESCRIPTION			
GROUND VISIBILITY	Good		
STRUCTURES			
MOVABLE FINDS			
HERITAGE TYPOLOGY	Modern farmstead		
PERIOD	20 th century		
HERITAGE SIGNIFICANCE	Cultural landscape associated with modern commercial farming		
TENTATIVE GRADING	Medium significance		
CONSERVATION STATUS	Good		
INFORMANTS	-		
REFERENCES	-		
ATTACHMENTS	Photos		
RECORDED BY	Mbofho Consulting	DATE	July 2013

JUTLAND FARM


MOPANE- HERITAGE SITE RECORDING FORM

SITE NAME	JUTLAND FARM		SITE NO	99
				
LATITUDE	S 22°39' 22.2"		LONGITUDE	E 029° 44' 02.38"
PROVINCE	Limpopo		MAG. DISTRICT	Vhembe
VILLAGE	Mopane		STREET	
FARM/PARK	Jutland		ERF NO	
SITE DESCRIPTION	Open site with mixed scrub vegetation near the gate to the farm. At least 4 piles of stone indicating foundations possibly old workers' compound. 1 potsherd found.			
GROUND VISIBILITY	Good			
STRUCTURES	House foundations			
MOVABLE FINDS	Plain potsherds, upper grind stone			
HERITAGE TYPOLOGY	Remains of houses			
PERIOD	LIA			
HERITAGE SIGNIFICANCE	Association with commercial farm workers			
TENTATIVE GRADING	High significance			
CONSERVATION STATUS	Good			
INFORMANTS	-			
REFERENCES	-			
ATTACHMENTS	Photos			
RECORDED BY	Mbofho Consulting		DATE	July 2013



MOPANE- HERITAGE SITE RECORDING FORM

SITE NAME		JUTLAND FARM		SITE NO		100	
							
							
LATITUDE		S 22° 39' 29.0"		LONGITUDE		E 029° 44' 14.8"	
PROVINCE		Limpopo		MAG. DISTRICT		Vhembe	
VILLAGE		Mopane		STREET			
FARM/PARK		Jutland		ERF NO			
SITE DESCRIPTION		Open site surround by Mopane and other vegetation. Large area of 100m x 100m in extent. At least ten circular settings of stones (quarts) indicating house foundations. Several polished stones including 2 lower grindstones. Ash midden on the eastern edge of area.					
GROUND VISIBILITY		Good					
STRUCTURES		Several potsherds including 2 flat base sherds, graphite and red ochre burnish, upper & lower grindstones					
MOVABLE FINDS		-					
HERITAGE TYPOLOGY		House foundations					
PERIOD		Possible LIA					
HERITAGE SIGNIFICANCE		Characterisation of LIA Venda occupation of the area					
TENTATIVE GRADING		High significance					
CONSERVATION STATUS		Good					
INFORMANTS		-					
REFERENCES		-					
ATTACHMENTS		Photos					
RECORDED BY		Mbofho Consulting			DATE		July 2013


MOPANE- HERITAGE SITE RECORDING FORM

SITE NAME	JUTLAND FARM	SITE NO	101
			
LATITUDE	S 22° 39' 28.7"	LONGITUDE	E 029° 44' 13.8"
PROVINCE	Limpopo	MAG. DISTRICT	Vhembe
VILLAGE	Mopane	STREET	
FARM/PARK	Jutland	ERF NO	
SITE DESCRIPTION	A grave in the vicinity of the previous residential site. Quartz used. Mopane vegetation		
GROUND VISIBILITY	Good		
STRUCTURES	Grave		
MOVABLE FINDS	-		
HERITAGE TYPOLOGY	Burial ground		
PERIOD	19 th 20 th centuries		
HERITAGE SIGNIFICANCE	Association with commercial farm workers		
TENTATIVE GRADING	Very high significance		
CONSERVATION STATUS	Good		
INFORMANTS	-		
REFERENCES	-		
ATTACHMENTS	Photos		
RECORDED BY	Mbofho Consulting	DATE	July 2013


MOPANE- HERITAGE SITE RECORDING FORM

SITE NAME	JUTLAND FARM	SITE NO	102
 			
LATITUDE	S 22° 39' 28.7"	LONGITUDE	E 029° 44' 40.8"
PROVINCE	Limpopo	MAG. DISTRICT	Vhembe
VILLAGE	Mopane	STREET	
FARM/PARK	Jutland	ERF NO	
SITE DESCRIPTION	Open site ca 200m EW x 150m NS surrounded by Mopane scrub and other species. Possible evidence of cow dung. A circular dolly hole on one of the rocks		
GROUND VISIBILITY	Good		
STRUCTURES	-		
MOVABLE FINDS	Potsherds		
HERITAGE TYPOLOGY	Open site		
PERIOD	LIA		
HERITAGE SIGNIFICANCE	Association with pastoralism		
TENTATIVE GRADING	Medium significance		
CONSERVATION STATUS	Good		
INFORMANTS	-		
REFERENCES	-		
ATTACHMENTS	Photos		
RECORDED BY	Mbofho Consulting	DATE	July 2013




MOPANE- HERITAGE SITE RECORDING FORM

SITE NAME	JUTLAND FARM	SITE NO	103
			
LATITUDE	S 22° 39' 28.8"	LONGITUDE	E 029° 44' 41.5"
PROVINCE	Limpopo	MAG. DISTRICT	Vhembe
VILLAGE	Mopane	STREET	
FARM/PARK	Jutland	ERF NO	
SITE DESCRIPTION	The site is on the SE side of the previous site (large cattle kraal). Setting of stones might indicate a grave		
GROUND VISIBILITY	Good		
STRUCTURES	Possible grave		
MOVABLE FINDS	-		
HERITAGE TYPOLOGY	Burial ground		
PERIOD	Uncertain		
HERITAGE SIGNIFICANCE	Burial ground		
TENTATIVE GRADING	Very high significance		
CONSERVATION STATUS	Good		
INFORMANTS	-		
REFERENCES	-		
ATTACHMENTS	Photos		
RECORDED BY	Mbofho Consulting	DATE	July 2013


MOPANE- HERITAGE SITE RECORDING FORM

SITE NAME	JUTLAND FARM	SITE NO	104
			
LATITUDE	S 22° 37' 17.5"	LONGITUDE	E 029° 44' 56.7"
PROVINCE	Limpopo	MAG. DISTRICT	Vhembe
VILLAGE	Mopane	STREET	
FARM/PARK	Jutland	ERF NO	
SITE DESCRIPTION	Open flat area with scattered trees. Foundation of housed with farm bricks and stones. The area quite extensive covering 200m x 200m. Possible the remains of farm workers compound.		
GROUND VISIBILITY	Good		
STRUCTURES	Foundation remains of houses		
MOVABLE FINDS	Plain potsherds		
HERITAGE TYPOLOGY	House foundations		
PERIOD	20 th century		
HERITAGE SIGNIFICANCE	Association with commercial farm workers		
TENTATIVE GRADING	Low significance		
CONSERVATION STATUS	Good		
INFORMANTS	-		
REFERENCES	-		
ATTACHMENTS	Photos		
RECORDED BY	Mbofho Consulting	DATE	July 2013



MOPANE- HERITAGE SITE RECORDING FORM

SITE NAME	JUTLAND FARM	SITE NO	105
 			
			
LATITUDE	S 22° 39' 23.3"	LONGITUDE	E 029° 45' 06.3"
PROVINCE	Limpopo	MAG. DISTRICT	Vhembe
VILLAGE	Mopane	STREET	
FARM/PARK	Jutland	ERF NO	
SITE DESCRIPTION	Open flat area with mixed scrub vegetation. Linear setting of stones and piles in several areas indicating house foundations. Area 150m x 150m in extent. Possibly workers' compound		
GROUND VISIBILITY	Good		
STRUCTURES	House foundations		
MOVABLE FINDS	2 lower grindstones, and polished stones. Decorated potsherds.		
HERITAGE TYPOLOGY	House foundations		
PERIOD	LIA & Early commercial farming		
HERITAGE SIGNIFICANCE	LIA overlapping with early commercial farming		
TENTATIVE GRADING	High significance		
CONSERVATION STATUS			
INFORMANTS	-		
REFERENCES	-		
ATTACHMENTS	Photos		
RECORDED BY	Mbofho Consulting	DATE	July 2013


MOPANE- HERITAGE SITE RECORDING FORM

SITE NAME	JUTLAND FARM		SITE NO	106
				
LATITUDE	S 22° 40' 23.1"		LONGITUDE	E 029° 43' 39.0"
PROVINCE	Limpopo		MAG. DISTRICT	Vhembe
VILLAGE	Mopane		STREET	
FARM/PARK	Jutland		ERF NO	
SITE DESCRIPTION	A low lying flat area between two sandstone ridges of which the northern one is the site of the Jutland Lodges. A dense colony of Marula trees.			
GROUND VISIBILITY	Good			
STRUCTURES	-			
MOVABLE FINDS	-			
HERITAGE TYPOLOGY	Cultural landscape representing forest product harvest, Marula fruit			
PERIOD	-			
HERITAGE SIGNIFICANCE	Significant example of a cultural landscape			
TENTATIVE GRADING	High significance			
CONSERVATION STATUS	Good			
INFORMANTS	-			
REFERENCES	-			
ATTACHMENTS	Photos			
RECORDED BY	Mbofho Consulting		DATE	July 2013


MOPANE- HERITAGE SITE RECORDING FORM

SITE NAME	JUTLAND FARM	SITE NO	107
 			
LATITUDE	S 22° 22'17.6"	LONGITUDE	E 029° 43' 53.0"
PROVINCE	Limpopo	MAG. DISTRICT	Vhembe
VILLAGE	Mopane	STREET	
FARM/PARK	Jutland	ERF NO	
SITE DESCRIPTION	Low flat area on the SE side of the Lodge. Road to the lodge passes through a small but dense colony of Marula trees.		
GROUND VISIBILITY	Good		
STRUCTURES	-		
MOVABLE FINDS	-		
HERITAGE TYPOLOGY	Cultural landscape representing forest product harvest, Marula fruit		
PERIOD	-		
HERITAGE SIGNIFICANCE	Significant example of a cultural landscape		
TENTATIVE GRADING	High significance		
CONSERVATION STATUS	Good		
INFORMANTS	-		
REFERENCES	-		
ATTACHMENTS	Photos		
RECORDED BY	Mbofho Consulting	DATE	July 2013

MOPANE- HERITAGE SITE RECORDING FORM


SITE NAME	JUTLAND FARM	SITE NO	108
			
LATITUDE	S 22° 39' 35.97"	LONGITUDE	E 029° 44' 13.85"
PROVINCE	Limpopo	MAG. DISTRICT	Vhembe
VILLAGE	Mopane	STREET	
FARM/PARK	Jutland	ERF NO	
SITE DESCRIPTION	A dense colony of Mopane trees near the main gate. The farmer confirmed harvest of Mopane worms on the farm and good returns from sales to urban consumers.		
GROUND VISIBILITY	Good		
STRUCTURES	-		
MOVABLE FINDS	-		
HERITAGE TYPOLOGY	Cultural landscape representing forest product harvest – Mopani worms		
PERIOD	-		
HERITAGE SIGNIFICANCE	Significant example of a cultural landscape		
TENTATIVE GRADING	Medium significance		
CONSERVATION STATUS	Good		
INFORMANTS	-		
REFERENCES	-		
ATTACHMENTS	Photos		
RECORDED BY	Mbofho Consulting	DATE	July 2013

MOPANE- HERITAGE SITE RECORDING FORM


SITE NAME	JUTLAND FARM LODGE	SITE NO	109
			
LATITUDE	S 22° 40' 06.7"	LONGITUDE	E 029° 43' 44.2"
PROVINCE	Limpopo	MAG. DISTRICT	Vhembe
VILLAGE	Mopane	STREET	
FARM/PARK	Jutland	ERF NO	
SITE DESCRIPTION	Lodges and farm offices located on top of a sandstone ridge. A mature baobab tree and garden plants. Buildings with lapa style thatch.		
GROUND VISIBILITY	Good		
STRUCTURES	Modern buildings, lapa style thatch		
MOVABLE FINDS	-		
HERITAGE TYPOLOGY	Farm buildings associated with commercial accommodation		
PERIOD	Modern buildings		
HERITAGE SIGNIFICANCE	Association with game farming and commercial accommodation		
TENTATIVE GRADING	Medium significance		
CONSERVATION STATUS	Good		
INFORMANTS	-		
REFERENCES	-		
ATTACHMENTS	Photos		
RECORDED BY	Mbofho Consulting	DATE	July 2013

VRIENDEN FARM


MOPANE- HERITAGE SITE RECORDING FORM

SITE NAME	VRIENDEN FARM		SITE NO	110
				
LATITUDE	S 22° 42' 10.5"		LONGITUDE	E 029° 49' 28.08"
PROVINCE	Limpopo		MAG. DISTRICT	Vhembe
VILLAGE	Mopane		STREET	
FARM/PARK	Vrienden		ERF NO	
SITE DESCRIPTION	<p>An open flat area with mixed vegetation including Mopane and hooked thorn. Square house foundation of calcite stones. An ash midden to the north of the site. It was reported that the Ramufhi family (farm workers) stayed there. There had moved away from farm at least more than 12 years ago when the informant came to the farm.</p>			
GROUND VISIBILITY	Good			
STRUCTURES	House remains			
MOVABLE FINDS	-			
HERITAGE TYPOLOGY	House foundations			
PERIOD	20 th century			
HERITAGE SIGNIFICANCE	Association with commercial farm workers.			
TENTATIVE GRADING	Low significance			
CONSERVATION STATUS	Good			
INFORMANTS	-			
REFERENCES	-			
ATTACHMENTS	Photos			
RECORDED BY	Mbofho Consulting		DATE	July 2013


MOPANE- HERITAGE SITE RECORDING FORM

SITE NAME	VRIENDEN FARM	SITE NO	111
			
LATITUDE	S 22° 42' 13.2"	LONGITUDE	E 029° 49' 31.0"
PROVINCE	Limpopo	MAG. DISTRICT	Vhembe
VILLAGE	Mopane	STREET	
FARM/PARK	Vrienden	ERF NO	
SITE DESCRIPTION	Open flat area with mixed vegetation. Remains of stone buildings with mound suggesting earth plaster. Possibly associated with farm workers		
GROUND VISIBILITY	Good		
STRUCTURES	House remains		
MOVABLE FINDS	Undecorated potsherds		
HERITAGE TYPOLOGY	House foundations		
PERIOD	20 th century		
HERITAGE SIGNIFICANCE	Association with commercial farm workers		
TENTATIVE GRADING	Low significance		
CONSERVATION STATUS	Good		
INFORMANTS	-		
REFERENCES	-		
ATTACHMENTS	Photos		
RECORDED BY	Mbofho Consulting	DATE	July 2013


MOPANE- HERITAGE SITE RECORDING FORM

SITE NAME	VRIENDEN FARM	SITE NO	112
			
LATITUDE	S 22° 42' 13.6"	LONGITUDE	E 029° 49' 32.2"
PROVINCE	Limpopo	MAG. DISTRICT	Vhembe
VILLAGE	Mopane	STREET	
FARM/PARK	Viera	ERF NO	
SITE DESCRIPTION	Open flat area with mixed vegetation. Rectangular stone settings, possibly 3 graves.		
GROUND VISIBILITY	Good		
STRUCTURES	One possible grave		
MOVABLE FINDS	-		
HERITAGE TYPOLOGY	Burial ground		
PERIOD	20 th century		
HERITAGE SIGNIFICANCE	Association with commercial farm workers		
TENTATIVE GRADING	Very high significance		
CONSERVATION STATUS	Good		
INFORMANTS	-		
REFERENCES	-		
ATTACHMENTS	Photos		
RECORDED BY	Mbofho Consulting	DATE	July 2013


MOPANE- HERITAGE SITE RECORDING FORM

SITE NAME	VRIENDEN FARM			SITE NO	113
					
LATITUDE	S 22° 41' 26.7"		LONGITUDE	E 029° 48' 28.2"	
PROVINCE	Limpopo		MAG. DISTRICT	Vhembe	
VILLAGE	Mopane		STREET		
FARM/PARK	Vrienden		ERF NO		
SITE DESCRIPTION	Open flat area of mixed vegetation including Mopane. Extensive evidence of farm occupation. Circular stone cairn 1m high x 2.5m diameter, cement floor, concrete blocks and cement bricks and plaster remains.				
GROUND VISIBILITY	Good				
STRUCTURES	House remains, stone cairn				
MOVABLE FINDS	-				
HERITAGE TYPOLOGY	House foundations, stone cairn				
PERIOD	19 th 20 th centuries				
HERITAGE SIGNIFICANCE	Association with commercial farming				
TENTATIVE GRADING	Low significance				
CONSERVATION STATUS	Ruined structures				
INFORMANTS	-				
REFERENCES	-				
ATTACHMENTS	Photos				
RECORDED BY	Mbofho Consulting			DATE	July 2013

MOPANE- HERITAGE SITE RECORDING FORM


SITE NAME		VRIENDEN FARM		SITE NO		114		
								
LATITUDE		S 22° 41' 15.4"		LONGITUDE		E 029° 48' 29.4"		
PROVINCE		Limpopo		MAG. DISTRICT		Vhembe		
VILLAGE		Mopane		STREET				
FARM/PARK		Vrienden		ERF NO				
SITE DESCRIPTION		On the crest of a ridge with a view of the surround country. Mixed scrub vegetation including Mopane. School building for whites only. Partially collapsed square building, stones and cement plaster used. 4 rooms and a veranda facing E. Several cairns around the building and square brick structure on stone foundation.						
GROUND VISIBILITY		Good						
STRUCTURES		Stone building, no roof						
MOVABLE FINDS		-						
HERITAGE TYPOLOGY		Stone building						
PERIOD		19 th 20 th centuries						
HERITAGE SIGNIFICANCE		Association with commercial farming, segregated education						
TENTATIVE GRADING		High significance						
CONSERVATION STATUS		Good						
INFORMANTS		-						
REFERENCES		-						
ATTACHMENTS		Photos						
RECORDED BY		Mbofho Consulting			DATE		July 2013	

MOPANE- HERITAGE SITE RECORDING FORM


SITE NAME	VRIENDEN FARM	SITE NO	115
			
LATITUDE	S 22° 41' 30.5"	LONGITUDE	E 029° 49' 38.9"
PROVINCE	Limpopo	MAG. DISTRICT	Vhembe
VILLAGE	Mopane	STREET	
FARM/PARK	Vrienden	ERF NO	
SITE DESCRIPTION	Modern gabled building situated in an open flat area. Baobab and garden trees/shrubs		
GROUND VISIBILITY	Good		
STRUCTURES	Farm homestead buildings		
MOVABLE FINDS	-		
HERITAGE TYPOLOGY	Modern buildings		
PERIOD	20 th century		
HERITAGE SIGNIFICANCE	Association with modern commercial farming		
TENTATIVE GRADING	Medium significance		
CONSERVATION STATUS	Good		
INFORMANTS	-		
REFERENCES	-		
ATTACHMENTS	Photos		
RECORDED BY	Mbofho Consulting	DATE	July 2013

KITCHENER FARM


MOPANE- HERITAGE SITE RECORDING FORM

SITE NAME	KITCHENER FARM	SITE NO	116
			
LATITUDE	S 22° 34' 58.6"	LONGITUDE	E 029° 47' 49.6"
PROVINCE	Limpopo	MAG. DISTRICT	Vhembe
VILLAGE	Mopane	STREET	
FARM/PARK	Kitchener	ERF NO	
SITE DESCRIPTION	Open flat area with a young baobab, Mopane, Extensive stone debris and earth mound indicate occupation.		
GROUND VISIBILITY	Good		
STRUCTURES	House foundations		
MOVABLE FINDS	-		
HERITAGE TYPOLOGY	House foundations		
PERIOD	19 th 20 th centuries		
HERITAGE SIGNIFICANCE	Association with commercial farm workers		
TENTATIVE GRADING	Low significance		
CONSERVATION STATUS	Good		
INFORMANTS	-		
REFERENCES	-		
ATTACHMENTS	Photos		
RECORDED BY	Mbofho Consulting	DATE	July 2013


MOPANE- HERITAGE SITE RECORDING FORM

SITE NAME	KITCHENER FARM	SITE NO	117
			
LATITUDE	S 22° 34' 59.3"	LONGITUDE	E 029° 47' 54.1"
PROVINCE	Limpopo	MAG. DISTRICT	Vhembe
VILLAGE	Mopane	STREET	
FARM/PARK	Kitchener	ERF NO	
SITE DESCRIPTION	Open flat area with Mopane vegetation. Scatter of stones, ash midden, earth mound, square foundation, 3 large stone set apart in some kind of circular plan		
GROUND VISIBILITY	Good		
STRUCTURES	House foundations		
MOVABLE FINDS	-		
HERITAGE TYPOLOGY	House foundations		
PERIOD	19 th 20 th centuries		
HERITAGE SIGNIFICANCE	Association with commercial farm workers		
TENTATIVE GRADING	Low significance		
CONSERVATION STATUS	Good		
INFORMANTS	-		
REFERENCES	-		
ATTACHMENTS	Photos		
RECORDED BY	Mbofho Consulting	DATE	July 2013

MOPANE- HERITAGE SITE RECORDING FORM


SITE NAME	KITCHENER FARM	SITE NO	118
			
LATITUDE	S 22° 34' 58.6"	LONGITUDE	E 029° 47' 52.6"
PROVINCE	Limpopo	MAG. DISTRICT	Vhembe
VILLAGE	Mopane	STREET	
FARM/PARK	Kitchener	ERF NO	
SITE DESCRIPTION	Open flat area in Mopane vegetation. Possible grave near previous site		
GROUND VISIBILITY	Good		
STRUCTURES	One grave		
MOVABLE FINDS	-		
HERITAGE TYPOLOGY	Burial ground		
PERIOD	19 th 20 th centuries		
HERITAGE SIGNIFICANCE	Association with commercial farm workers		
TENTATIVE GRADING	Very high significance		
CONSERVATION STATUS	Good		
INFORMANTS	-		
REFERENCES	-		
ATTACHMENTS	Photos		
RECORDED BY	Mbofho Consulting	DATE	July 2013

MOPANE- HERITAGE SITE RECORDING FORM

SITE NAME	KITCHENER FARM	SITE NO	119
			
LATITUDE	S 22° 35' 00.5"	LONGITUDE	E 029° 47' 47.9"
PROVINCE	Limpopo	MAG. DISTRICT	Vhembe
VILLAGE	Mopane	STREET	
FARM/PARK	Kitchener	ERF NO	
SITE DESCRIPTION	Open flat area in Mopane vegetation, several mountain euphorbia apparently planted. Farm and earth bricks		
GROUND VISIBILITY	Good		
STRUCTURES	Remains of houses		
MOVABLE FINDS	-		
HERITAGE TYPOLOGY	House foundations		
PERIOD	19 th 20 th centuries		
HERITAGE SIGNIFICANCE	Association with commercial farm workers		
TENTATIVE GRADING	Low significance		
CONSERVATION STATUS	Good		
INFORMANTS	-		
REFERENCES	-		
ATTACHMENTS	Photos		
RECORDED BY	Mbofho Consulting	DATE	July 2013

MOPANE- HERITAGE SITE RECORDING FORM


SITE NAME	KITCHENER FARM	SITE NO	120
-----------	----------------	---------	-----





LATITUDE	S 22° 35' 30.7"	LONGITUDE	E 029° 48' 48.8"
PROVINCE	Limpopo	MAG. DISTRICT	Vhembe
VILLAGE	Mopane	STREET	
FARM/PARK	Kitchener	ERF NO	
SITE DESCRIPTION	Open flat area. Farm buildings include main house and shed, and lodges		
GROUND VISIBILITY	Good		
STRUCTURES	Modern buildings		
MOVABLE FINDS	-		
HERITAGE TYPOLOGY	Modern farm buildings		
PERIOD	-		
HERITAGE SIGNIFICANCE	Association with modern commercial farming		
TENTATIVE GRADING	Medium significance		
CONSERVATION STATUS	Good		
INFORMANTS	-		
REFERENCES	-		
ATTACHMENTS	Photos		
RECORDED BY	Mbofho Consulting	DATE	July 2013

HERMANUS FARM



MOPANE- HERITAGE SITE RECORDING FORM

SITE NAME	HERMANUS	SITE NO	121
			
LATITUDE	S 22° 38 '06.8"	LONGITUDE	E 029° 47 ' 37.6"
PROVINCE	Limpopo	MAG. DISTRICT	Vhembe
VILLAGE	Mopane	STREET	
FARM/PARK	Hermanus	ERF NO	
SITE DESCRIPTION	<p>On a ridge, 2 symbolic graves of Jurgen Van Den Heever, B. 17/04/1974 D. 01/07/2010 & Louise E Van Den Heever B. 10/07/1980 D. 16/03/2002. Both died in car crashes. Cremated, ashes thrown in mine shaft behind the grave stones. Lead & copper mine. Mixed vegetation</p>		
GROUND VISIBILITY	Good		
STRUCTURES	2 graves		
MOVABLE FINDS	-		
HERITAGE TYPOLOGY	Burial ground		
PERIOD	21 st C		
HERITAGE SIGNIFICANCE	Burial ground		
TENTATIVE GRADING	Very high significance		
CONSERVATION STATUS	Good		
INFORMANTS	-		
REFERENCES	-		
ATTACHMENTS	Photos		
RECORDED BY	Mbofho Consulting	DATE	July 2013


MOPANE- HERITAGE SITE RECORDING FORM

SITE NAME	HERMANUS	SITE NO	122
 			
LATITUDE	S 22°37 ' 47.4"	LONGITUDE	E 029°47' 41.8"
PROVINCE	Limpopo	MAG. DISTRICT	Vhembe
VILLAGE	Mopane	STREET	
FARM/PARK	Hermanus	ERF NO	
SITE DESCRIPTION	On a low ridge, mixed vegetation, large baobab. Hunting Camp, grave of dog which saved farmer from a leopard attack.		
GROUND VISIBILITY	Good		
STRUCTURES	Modern buildings		
MOVABLE FINDS	-		
HERITAGE TYPOLOGY	Farm buildings		
PERIOD	-		
HERITAGE SIGNIFICANCE	Association with modern commercial farming		
TENTATIVE GRADING	Medium significance		
CONSERVATION STATUS	Good		
INFORMANTS	-		
REFERENCES	-		
ATTACHMENTS	Photos		
RECORDED BY	Mbofho Consulting	DATE	July 2013


MOPANE- HERITAGE SITE RECORDING FORM

SITE NAME	HERMANUS	SITE NO	123
 			
LATITUDE	S 22°37 '19.8 ''	LONGITUDE	E 029°47 ' 31.5''
PROVINCE	Limpopo	MAG. DISTRICT	Vhembe
VILLAGE	Mopane	STREET	
FARM/PARK		ERF NO	
SITE DESCRIPTION	Open site with sparse mixed vegetation, cattle kraal, bricks, rusted metal, plain potsherds. Probably pioneer settler, who fixed wagons. Extensive site 80m x 60m		
GROUND VISIBILITY	Good		
STRUCTURES	House foundations,		
MOVABLE FINDS	Plain potsherds, rusted metal, glass, polished stone		
HERITAGE TYPOLOGY	House foundations		
PERIOD	19 th 20 th C		
HERITAGE SIGNIFICANCE	Association with pioneer commercial farming		
TENTATIVE GRADING	Low significance		
CONSERVATION STATUS	Good		
INFORMANTS	-		
REFERENCES	-		
ATTACHMENTS	Photos		
RECORDED BY	Mbofho Consulting	DATE	July 2013


MOPANE- HERITAGE SITE RECORDING FORM

SITE NAME	HERMANUS	SITE NO	124
			
LATITUDE	S 22° 38 '39.4 "	LONGITUDE	E 029° 48' 31.7"
PROVINCE	Limpopo	MAG. DISTRICT	Vhembe
VILLAGE	Mopane	STREET	
FARM/PARK		ERF NO	
SITE DESCRIPTION	Open site on the edge of orange/lemon plantation 300m W of farmstead. 2 graves		
GROUND VISIBILITY	Good		
STRUCTURES	2 graves		
MOVABLE FINDS	-		
HERITAGE TYPOLOGY	Burial ground		
PERIOD	-		
HERITAGE SIGNIFICANCE	Association with commercial farm workers		
TENTATIVE GRADING	Very high significance		
CONSERVATION STATUS	Good		
INFORMANTS	-		
REFERENCES	-		
ATTACHMENTS	Photos		
RECORDED BY	Mbofho Consulting	DATE	July 2013


MOPANE- HERITAGE SITE RECORDING FORM

SITE NAME	HERMANUS	SITE NO	125
			
LATITUDE	S 22°38 ' 13.0"	LONGITUDE	E 029° 48' 31.4"
PROVINCE	Limpopo	MAG. DISTRICT	Vhembe
VILLAGE	Mopane	STREET	
FARM/PARK		ERF NO	
SITE DESCRIPTION	Open site near an old mine quarry. Possible Burial marked by with stones		
GROUND VISIBILITY	Good		
STRUCTURES	1 possible grave		
MOVABLE FINDS	-		
HERITAGE TYPOLOGY	Burial ground		
PERIOD	-		
HERITAGE SIGNIFICANCE	Association with commercial farm workers		
TENTATIVE GRADING	Very high significance		
CONSERVATION STATUS	Good		
INFORMANTS	-		
REFERENCES	-		
ATTACHMENTS	Photos		
RECORDED BY	Mbofho Consulting	DATE	July 2013

MOPANE- HERITAGE SITE RECORDING FORM


SITE NAME	HERMANUS	SITE NO	126
			
LATITUDE	S 22° 38' 17.3"	LONGITUDE	E 029° 48' 28.6"
PROVINCE	Limpopo	MAG. DISTRICT	Vhembe
VILLAGE	Mopane	STREET	
FARM/PARK	Hermanus	ERF NO	
SITE DESCRIPTION	On a ridge, with mixed scrub vegetation. Old mine quarry possibly copper and lead mine		
GROUND VISIBILITY	Good		
STRUCTURES	Modern buildings		
MOVABLE FINDS	-		
HERITAGE TYPOLOGY	Mine		
PERIOD	19 th 20 th C		
HERITAGE SIGNIFICANCE	Mine		
TENTATIVE GRADING	Low significance		
CONSERVATION STATUS	-		
INFORMANTS	-		
REFERENCES	-		
ATTACHMENTS	Photos		
RECORDED BY	Mbofho Consulting	DATE	July 2013

MOPANE- HERITAGE SITE RECORDING FORM



SITE NAME	HERMANUS FARMSTEAD	SITE NO	127
			
LATITUDE	S 22° 38' 38.0"	LONGITUDE	E 029° 48' 37.5"
PROVINCE	Limpopo	MAG. DISTRICT	Vhembe
VILLAGE	Mopane	STREET	
FARM/PARK	Hermanus	ERF NO	
SITE DESCRIPTION	Stone built farmhouse, garden trees, 5 young baobab trees, 1945		
GROUND VISIBILITY	Good		
STRUCTURES	Modern buildings		
MOVABLE FINDS	-		
HERITAGE TYPOLOGY	Cultural landscape, modern farming		
PERIOD	19 th 20 th C		
HERITAGE SIGNIFICANCE	Association with modern commercial farming		
TENTATIVE GRADING	High significance		
CONSERVATION STATUS	-		
INFORMANTS	-		
REFERENCES	-		
ATTACHMENTS	Photos		
RECORDED BY	Mbofho Consulting	DATE	July 2013

VERA SUBDIVISIONS PIETER DUTOIT FARM

MOPANE- HERITAGE SITE RECORDING FORM


SITE NAME	PIETER DUTOIT	SITE NO	128
			
LATITUDE	S 22° 34' 30.2"	LONGITUDE	E 029°45 ' 33.2"
PROVINCE	Limpopo	MAG. DISTRICT	Vhembe
VILLAGE	Mopane	STREET	
FARM/PARK	Pieter Du Toit	ERF NO	
SITE DESCRIPTION	Flat area between a ridge and the Sand River. House with lapa style thatch		
GROUND VISIBILITY	Good		
STRUCTURES	Modern buildings		
MOVABLE FINDS	-		
HERITAGE TYPOLOGY	Farm buildings		
PERIOD	-		
HERITAGE SIGNIFICANCE	Association with modern commercial farming		
TENTATIVE GRADING	Medium significance		
CONSERVATION STATUS	Good		
INFORMANTS	-		
REFERENCES	-		
ATTACHMENTS	Photos		
RECORDED BY	Mbofho Consulting	DATE	July 2013

MOPANE- HERITAGE SITE RECORDING FORM


SITE NAME		PIETER DUTOIT		SITE NO		129		
								
LATITUDE		S 22° 34'21.3 "		LONGITUDE		E 029°45' 48.2"		
PROVINCE		Limpopo		MAG. DISTRICT		Vhembe		
VILLAGE		Mopane		STREET				
FARM/PARK		Pieter Du Toit		ERF NO				
SITE DESCRIPTION		On the west bank of the sand River						
GROUND VISIBILITY		Good						
STRUCTURES		Modern buildings, shed						
MOVABLE FINDS		-						
HERITAGE TYPOLOGY		Farm buildings						
PERIOD		-						
HERITAGE SIGNIFICANCE		Association with modern commercial farming						
TENTATIVE GRADING		Medium significance						
CONSERVATION STATUS		Good						
INFORMANTS		-						
REFERENCES		-						
ATTACHMENTS		Photos						
RECORDED BY		Mbofho Consulting			DATE		July 2013	

VERA SUBDIVISIONS SINGH FARM



MOPANE- HERITAGE SITE RECORDING FORM

SITE NAME	SINGH		SITE NO	130
				
LATITUDE	S 22° 35' 05.0"		LONGITUDE	E 029° 45' 19.3"
PROVINCE	Limpopo		MAG. DISTRICT	Vhembe
VILLAGE	Mopane		STREET	
FARM/PARK	Singh		ERF NO	
SITE DESCRIPTION	1 grave with cement. Flat area on west bank of Sand River. Mopane trees			
GROUND VISIBILITY	Good			
STRUCTURES	1 grave			
MOVABLE FINDS	-			
HERITAGE TYPOLOGY	Burial ground			
PERIOD	-			
HERITAGE SIGNIFICANCE	Association with commercial farm workers			
TENTATIVE GRADING	Very high significance			
CONSERVATION STATUS	Good			
INFORMANTS	-			
REFERENCES	-			
ATTACHMENTS	Photos			
RECORDED BY	Mbofho Consulting		DATE	July 2013


MOPANE- HERITAGE SITE RECORDING FORM

SITE NAME	SINGH	SITE NO	131
			
LATITUDE	S 22° 34' 57.7"	LONGITUDE	E 029° 45' 23.9"
PROVINCE	Limpopo	MAG. DISTRICT	Vhembe
VILLAGE	Mopane	STREET	
FARM/PARK		ERF NO	
SITE DESCRIPTION	1 grave marked by stones. Flat area with acacia, mopane on west bank of the Sand River		
GROUND VISIBILITY	Good		
STRUCTURES	1 grave		
MOVABLE FINDS	-		
HERITAGE TYPOLOGY	Farm buildings		
PERIOD	-		
HERITAGE SIGNIFICANCE	Association with commercial farm workers		
TENTATIVE GRADING	Very high significance		
CONSERVATION STATUS	Good		
INFORMANTS	-		
REFERENCES	-		
ATTACHMENTS	Photos		
RECORDED BY	Mbofho Consulting	DATE	July 2013

MOPANE- HERITAGE SITE RECORDING FORM

SITE NAME	SINGH	SITE NO	132
 			
LATITUDE	S 22° 35' 15.1"	LONGITUDE	E 029°45' 10.6"
PROVINCE	Limpopo	MAG. DISTRICT	Vhembe
VILLAGE	Mopane	STREET	
FARM/PARK	Singh	ERF NO	
SITE DESCRIPTION	Buildings now abandoned. Located on the banks of the sand River. Garden trees, Mopane, young baobab.		
GROUND VISIBILITY	Good		
STRUCTURES	Modern buildings		
MOVABLE FINDS	-		
HERITAGE TYPOLOGY	Farm buildings		
PERIOD	-		
HERITAGE SIGNIFICANCE	Association with modern commercial farming		
TENTATIVE GRADING	Low significance		
CONSERVATION STATUS	Good		
INFORMANTS	-		
REFERENCES	-		
ATTACHMENTS	Photos		
RECORDED BY	Mbofho Consulting	DATE	July 2013


MOPANE- HERITAGE SITE RECORDING FORM

SITE NAME	SINGH	SITE NO	133
			
LATITUDE	S 22°34' 58.6"	LONGITUDE	E 029° 44' 16.5"
PROVINCE	Limpopo	MAG. DISTRICT	Vhembe
VILLAGE	Mopane	STREET	
FARM/PARK	Singh	ERF NO	
SITE DESCRIPTION	Located on ridge, garden trees, mopane, baobab		
GROUND VISIBILITY	Good		
STRUCTURES	Modern buildings		
MOVABLE FINDS	-		
HERITAGE TYPOLOGY	Farm buildings		
PERIOD	-		
HERITAGE SIGNIFICANCE	Association with modern commercial farming		
TENTATIVE GRADING	Medium significance		
CONSERVATION STATUS	Good		
INFORMANTS	-		
REFERENCES	-		
ATTACHMENTS	Photos		
RECORDED BY	Mbofho Consulting	DATE	July 2013


VERA PLOTS

GERT & LETTIE FARM

MOPANE- HERITAGE SITE RECORDING FORM


SITE NAME	GERT & LETTIE DEVENTER	SITE NO	134
			
LATITUDE	S 22° 33' 47.6"	LONGITUDE	E 029°44' 41.6"
PROVINCE	Limpopo	MAG. DISTRICT	Vhembe
VILLAGE	Mopane	STREET	
FARM/PARK	Gert & Lettie	ERF NO	
SITE DESCRIPTION	On the edge of a stream which flows into the sand River. 1 grave under hooked thorn		
GROUND VISIBILITY	Good		
STRUCTURES	1 grave		
MOVABLE FINDS	-		
HERITAGE TYPOLOGY	Burial ground		
PERIOD	-		
HERITAGE SIGNIFICANCE	Association with modern commercial farming		
TENTATIVE GRADING	Very high significance		
CONSERVATION STATUS	Good		
INFORMANTS	-		
REFERENCES	-		
ATTACHMENTS	Photos		
RECORDED BY	Mbofho Consulting	DATE	July 2013

MOPANE- HERITAGE SITE RECORDING FORM


SITE NAME		GERT & LETTIE DEVENTER		SITE NO		135									
															
								LATITUDE		S 22°33 ' 43.1"		LONGITUDE		E 029° 44' 44.1"	
								PROVINCE		Limpopo		MAG. DISTRICT		Vhembe	
								VILLAGE		Mopane		STREET			
								FARM/PARK		Gert & Lettie		ERF NO			
SITE DESCRIPTION															
GROUND VISIBILITY		Good													
STRUCTURES		Modern buildings													
MOVABLE FINDS		-													
HERITAGE TYPOLOGY		Farm buildings													
PERIOD		-													
HERITAGE SIGNIFICANCE		Association with modern commercial farming													
TENTATIVE GRADING		Medium significance													
CONSERVATION STATUS		Good													
INFORMANTS		-													
REFERENCES		-													
ATTACHMENTS		Photos													
RECORDED BY		Mbofho Consulting			DATE		July 2013								

COHEN FARM


MOPANE- HERITAGE SITE RECORDING FORM

SITE NAME	COHEN FARM		SITE NO	136
				
LATITUDE	S 22° 42' 38.3"		LONGITUDE	E 029° 45' 17.2"
PROVINCE	Limpopo		MAG. DISTRICT	Vhembe
VILLAGE	Mopane		STREET	
FARM/PARK	Cohen		ERF NO	
SITE DESCRIPTION	Cattle kraal surrounded by acacia, polished stone			
GROUND VISIBILITY	Good			
STRUCTURES	-			
MOVABLE FINDS	Polished stone			
HERITAGE TYPOLOGY				
PERIOD	LIA			
HERITAGE SIGNIFICANCE	Archaeological, LIA			
TENTATIVE GRADING	Low significance			
CONSERVATION STATUS	Good			
INFORMANTS	-			
REFERENCES	-			
ATTACHMENTS	Photos			
RECORDED BY	Mbofho Consulting		DATE	July 2013

MOPANE- HERITAGE SITE RECORDING FORM

SITE NAME	COHEN FARM	SITE NO	137
			
LATITUDE	S 22° 42' 13.8"	LONGITUDE	E 029° 44' 24.5"
PROVINCE	Limpopo	MAG. DISTRICT	Vhembe
VILLAGE	Mopane	STREET	
FARM/PARK	Cohen	ERF NO	
SITE DESCRIPTION	2 x polished stones. Mopane woodland and Shepherd's trees around		
GROUND VISIBILITY	Good		
STRUCTURES	-		
MOVABLE FINDS	-		
HERITAGE TYPOLOGY	Open site		
PERIOD	SA or IA?		
HERITAGE SIGNIFICANCE	Association with modern commercial farming		
TENTATIVE GRADING	Low significance		
CONSERVATION STATUS	Good		
INFORMANTS	-		
REFERENCES	-		
ATTACHMENTS	Photos		
RECORDED BY	Mbofho Consulting	DATE	July 2013



MOPANE- HERITAGE SITE RECORDING FORM

SITE NAME	COHEN FARM	SITE NO	138
			
LATITUDE	S 22° 41' 59.7"	LONGITUDE	E 029° 44' 45.2"
PROVINCE	Limpopo	MAG. DISTRICT	Vhembe
VILLAGE	Mopane	STREET	
FARM/PARK	Cohen	ERF NO	
SITE DESCRIPTION	Polished stone Mopani bushveld		
GROUND VISIBILITY	Good		
STRUCTURES			
MOVABLE FINDS	-		
HERITAGE TYPOLOGY	Open site		
PERIOD	SA or IA?		
HERITAGE SIGNIFICANCE	Archaeological, IA or SA		
TENTATIVE GRADING	Low significance		
CONSERVATION STATUS	Good		
INFORMANTS	-		
REFERENCES	-		
ATTACHMENTS	Photos		
RECORDED BY	Mbofho Consulting	DATE	July 2013



MOPANE- HERITAGE SITE RECORDING FORM

SITE NAME	COHEN FARM		SITE NO	139
				
Old well		The foundation of an old mudhouse		
				
LATITUDE	S 22° 41' 58.5"		LONGITUDE	E 029° 43' 31.8"
PROVINCE	Limpopo		MAG. DISTRICT	Vhembe
VILLAGE	Mopane		STREET	
FARM/PARK	Cohen		ERF NO	
SITE DESCRIPTION	<p>Site is on a small hill.</p> <p>There was a mud brick house which seemed to be completely eroded and washed away. There is also an old well +/- 6m deep and is dry.</p> <p>There are also rusted pieces of tins. Combretum is dominating with one Combretum imberbe and few Mopane trees.</p>			
GROUND VISIBILITY	Good			
STRUCTURES	House remains			
MOVABLE FINDS	Rusted iron			
HERITAGE TYPOLOGY	House foundations			
PERIOD	20 th C			
HERITAGE SIGNIFICANCE	Association with modern commercial farming			
TENTATIVE GRADING	Low significance			
CONSERVATION STATUS	Good			
INFORMANTS	-			
REFERENCES	-			
ATTACHMENTS	Photos			
RECORDED BY	Mbofho Consulting		DATE	July 2013


MOPANE- HERITAGE SITE RECORDING FORM

SITE NAME		COHEN FARM		SITE NO		140		
								
Suspected grave				Midden next to the grave				
LATITUDE		S 22° 41' 58.1"		LONGITUDE		E 029° 43' 31.3"		
PROVINCE		Limpopo		MAG. DISTRICT		Vhembe		
VILLAGE		Mopane		STREET				
FARM/PARK		Cohen		ERF NO				
SITE DESCRIPTION		A suspected grave with ash Midden. According to the Farmer, the area had stone cairn that resembled grave which are now destroyed by rains and possible Baboons						
GROUND VISIBILITY		Good						
STRUCTURES		Suspected grave						
MOVABLE FINDS		-						
HERITAGE TYPOLOGY		Burial ground						
PERIOD		-						
HERITAGE SIGNIFICANCE		Association with modern commercial farming						
TENTATIVE GRADING		Very high significance						
CONSERVATION STATUS		Good						
INFORMANTS		-						
REFERENCES		-						
ATTACHMENTS		Photos						
RECORDED BY		Mbofho Consulting			DATE		July 2013	

MOPANE- HERITAGE SITE RECORDING FORM

SITE NAME		COHEN FARM		SITE NO		141		
								
LATITUDE		S 22° 40' 34.4"		LONGITUDE		E 029° 45' 22.6"		
PROVINCE		Limpopo		MAG. DISTRICT		Vhembe		
VILLAGE		Mopane		STREET				
FARM/PARK		Cohen		ERF NO				
SITE DESCRIPTION		Cattle kraal, plain potsherds, in dense Mopane woodland around the site next to the fence. The area is c 30m x 20m						
GROUND VISIBILITY		Good						
STRUCTURES		-						
MOVABLE FINDS		Potsherds						
HERITAGE TYPOLOGY		Open site						
PERIOD		LIA						
HERITAGE SIGNIFICANCE		Archaeological, LIA						
TENTATIVE GRADING		High significance						
CONSERVATION STATUS		Good						
INFORMANTS		-						
REFERENCES		-						
ATTACHMENTS		Photos						
RECORDED BY		Mbofho Consulting			DATE		July 2013	




MOPANE- HERITAGE SITE RECORDING FORM

SITE NAME		COHEN FARM		SITE NO		142	
							
Site				Petrified dung			
LATITUDE		S 22° 40' 22.7"		LONGITUDE		E 029° 45' 54.8"	
PROVINCE		Limpopo		MAG. DISTRICT		Vhembe	
VILLAGE		Mopane		STREET			
FARM/PARK		Cohen		ERF NO			
SITE DESCRIPTION		Cattle kraal, petrified dung, polished stone. The site is situated next to the road towards east and the fence and it goes over to the neighbour's farm. Dense Mopane woodland. The area is c 60m x 20m					
GROUND VISIBILITY		Good					
STRUCTURES		-					
MOVABLE FINDS		Polished stone					
HERITAGE TYPOLOGY		Open site					
PERIOD		-					
HERITAGE SIGNIFICANCE		LIA					
TENTATIVE GRADING		High significance					
CONSERVATION STATUS		Good					
INFORMANTS		-					
REFERENCES		-					
ATTACHMENTS		Photos					
RECORDED BY		Mbofho Consulting			DATE		July 2013

MOPANE- HERITAGE SITE RECORDING FORM

SITE NAME		COHEN FARM		SITE NO		143	
							
							
LATITUDE		S 22° 40' 32.9"		LONGITUDE		E 029° 46' 00.9"	
PROVINCE		Limpopo		MAG. DISTRICT		Vhembe	
VILLAGE		Mopane		STREET			
FARM/PARK		Cohen		ERF NO			
SITE DESCRIPTION		<p>The road cuts it across cattle kraal deposit, Farmer collected items such as</p> <ul style="list-style-type: none"> - Iron Arrow - Smoking Pipe made of soapstone - Lower and upper grinding stones, Reddish round stone and plain potsherds <p>A dense Mopani woodland, the area is c 50m x 30m</p>					
GROUND VISIBILITY		Good					
STRUCTURES							
MOVABLE FINDS		Iron Arrow, smoking Pipe made of soapstone, lower and upper grinding stones					
HERITAGE TYPOLOGY		Open site					
PERIOD		LIA					
HERITAGE SIGNIFICANCE		Archaeological, LIA					
TENTATIVE GRADING		High significance					
CONSERVATION STATUS		Good					
INFORMANTS		-					
REFERENCES		-					
ATTACHMENTS		Photos					
RECORDED BY		Mbofho Consulting			DATE		July 2013



MOPANE- HERITAGE SITE RECORDING FORM

SITE NAME		COHEN FARM		SITE NO		144	
							
							
LATITUDE		S 22° 40' 36.2"		LONGITUDE		E 029° 46' 01.8"	
PROVINCE		Limpopo		MAG. DISTRICT		Vhembe	
VILLAGE		Mopane		STREET			
FARM/PARK		Cohen		ERF NO			
SITE DESCRIPTION		<p>Site surrounded by dense Mopane woodland. Cattle kraal. Upper Grinding stone, plain potsherds. Circular stone foundation. There are white calcite stones around the site. Another circular stone structure to the south of the site</p> <p>Lower grinding stone. The area is c 30m x 20m</p>					
GROUND VISIBILITY		Good					
STRUCTURES							
MOVABLE FINDS		Grindstones, potsherds					
HERITAGE TYPOLOGY		Open site					
PERIOD		LIA					
HERITAGE SIGNIFICANCE		Archaeological, LIA					
TENTATIVE GRADING		Low significance					
CONSERVATION STATUS		Good					
INFORMANTS		-					
REFERENCES		-					
ATTACHMENTS		Photos					
RECORDED BY		Mbofho Consulting			DATE		July 2013

MOPANE- HERITAGE SITE RECORDING FORM

SITE NAME	COHEN FARM	SITE NO	145
			
LATITUDE	E 029° 45' 53.7"	LONGITUDE	S 22° 40' 30.3"
PROVINCE	Limpopo	MAG. DISTRICT	Vhembe
VILLAGE	Mopane	STREET	
FARM/PARK	Cohen	ERF NO	
SITE DESCRIPTION	Cattle kraal deposit next to the road, plain potsherds		
GROUND VISIBILITY	Good		
STRUCTURES	-		
MOVABLE FINDS	Potsherds		
HERITAGE TYPOLOGY	Open site		
PERIOD	LIA		
HERITAGE SIGNIFICANCE	Association with modern commercial farming		
TENTATIVE GRADING	Low significance		
CONSERVATION STATUS	Good		
INFORMANTS	-		
REFERENCES	-		
ATTACHMENTS	Photos		
RECORDED BY	Mbofho Consulting	DATE	July 2013



MOPANE- HERITAGE SITE RECORDING FORM

SITE NAME	COHEN FARM	SITE NO	146
			
LATITUDE	S 22° 40' 37.0"	LONGITUDE	E 029° 45' 56.0"
PROVINCE	Limpopo	MAG. DISTRICT	Vhembe
VILLAGE	Mopane	STREET	
FARM/PARK	Cohen	ERF NO	
SITE DESCRIPTION	Cattle kraal, plain potsherds. Site surrounded by dense Mopani woodland around the area. The area is c 30m x 40m		
GROUND VISIBILITY	Good		
STRUCTURES	-		
MOVABLE FINDS	Decorated potsherds		
HERITAGE TYPOLOGY			
PERIOD	-		
HERITAGE SIGNIFICANCE	LIA		
TENTATIVE GRADING	Low significance		
CONSERVATION STATUS	Good		
INFORMANTS	-		
REFERENCES	-		
ATTACHMENTS	Photos		
RECORDED BY	Mbofho Consulting	DATE	July 2013



MOPANE- HERITAGE SITE RECORDING FORM

SITE NAME		COHEN FARM		SITE NO		147	
							
							
LATITUDE		S 22° 40' 49.2"		LONGITUDE		E 029° 45' 57.2"	
PROVINCE		Limpopo		MAG. DISTRICT		Vhembe	
VILLAGE		Mopane		STREET			
FARM/PARK		Cohen		ERF NO			
SITE DESCRIPTION		Road cuts through an extensive cattle kraal deposit. Upper grinding stone 10m from the site: 3x upper grinding stone and 1 lower grinding stone Another 2 upper grinding stone. Plain potsherds. The area is c 150m x 100m					
GROUND VISIBILITY		Good					
STRUCTURES							
MOVABLE FINDS		-					
HERITAGE TYPOLOGY		Open site					
PERIOD		-					
HERITAGE SIGNIFICANCE		LIA					
TENTATIVE GRADING		Low significance					
CONSERVATION STATUS		Good					
INFORMANTS		-					
REFERENCES		-					
ATTACHMENTS		Photos					
RECORDED BY		Mbofho Consulting			DATE		July 2013

MOPANE- HERITAGE SITE RECORDING FORM


SITE NAME	COHEN FARM	SITE NO	148
 			
LATITUDE	S 22° 40' 54.8"	LONGITUDE	E 029° 45' 56.9"
PROVINCE	Limpopo	MAG. DISTRICT	Vhembe
VILLAGE	Mopane	STREET	
FARM/PARK	Cohen	ERF NO	
SITE DESCRIPTION	Cattle kraal, ash midden, plain potsherds, upper grinding stone. Mopane woodland and about 10 Shepherd trees. The area is c 30m x 90m		
GROUND VISIBILITY	Good		
STRUCTURES	-		
MOVABLE FINDS	Potsherds		
HERITAGE TYPOLOGY	Open site		
PERIOD	LIA		
HERITAGE SIGNIFICANCE	Archaeological, LIA		
TENTATIVE GRADING	Low significance		
CONSERVATION STATUS	Good		
INFORMANTS	-		
REFERENCES	-		
ATTACHMENTS	Photos		
RECORDED BY	Mbofho Consulting	DATE	July 2013

MOPANE- HERITAGE SITE RECORDING FORM



SITE NAME	COHEN FARM	SITE NO	149
 			
LATITUDE	S 22° 41' 08.7"	LONGITUDE	E 029° 46' 09.6"
PROVINCE	Limpopo	MAG. DISTRICT	Vhembe
VILLAGE	Mopane	STREET	
FARM/PARK	Cohen	ERF NO	
SITE DESCRIPTION	An open site with plain potsherds, upper grinding stone under the Shepherd's tree		
GROUND VISIBILITY	Good		
STRUCTURES	-		
MOVABLE FINDS	Grinding stone, potsherds		
HERITAGE TYPOLOGY			
PERIOD	LIA		
HERITAGE SIGNIFICANCE	Archaeological, LIA		
TENTATIVE GRADING	Low significance		
CONSERVATION STATUS	Good		
INFORMANTS	-		
REFERENCES	-		
ATTACHMENTS	Photos		
RECORDED BY	Mbofho Consulting	DATE	July 2013

MOPANE- HERITAGE SITE RECORDING FORM


MOPANE- HERITAGE SITE RECORDING FORM

SITE NAME	COHEN FARM	SITE NO	150
			
LATITUDE	S 22° 42' 43.9"	LONGITUDE	E 029° 45' 18.0"
PROVINCE	Limpopo	MAG. DISTRICT	Vhembe
VILLAGE	Mopane	STREET	
FARM/PARK	Cohen	ERF NO	
SITE DESCRIPTION	Workers cottages in Mopane woodland		
GROUND VISIBILITY	Good		
STRUCTURES	Farm buildings		
MOVABLE FINDS	-		
HERITAGE TYPOLOGY	Farm buildings		
PERIOD	20 th C.		
HERITAGE SIGNIFICANCE	Cultural landscape associated with modern commercial farming		
TENTATIVE GRADING	Medium significance		
CONSERVATION STATUS	Good		
INFORMANTS	-		
REFERENCES	-		
ATTACHMENTS	Photos		
RECORDED BY	Mbofho Consulting	DATE	July 2013


MOPANE- HERITAGE SITE RECORDING FORM

SITE NAME	COHEN FARM	SITE NO	151
 			
LATITUDE	S 22° 42' 36.8"	LONGITUDE	E 029° 45' 20.2"
PROVINCE	Limpopo	MAG. DISTRICT	Vhembe
VILLAGE	Mopane	STREET	
FARM/PARK	Cohen	ERF NO	
SITE DESCRIPTION	Old farm house originally built in 1923. There are c 4 structures and outside the house there is cement / concrete water tank and Animal drinking area		
GROUND VISIBILITY	Good		
STRUCTURES	Farmhouse, old water tank		
MOVABLE FINDS	-		
HERITAGE TYPOLOGY	Farm buildings		
PERIOD	Dates back to 1923		
HERITAGE SIGNIFICANCE	Association with modern commercial farming		
TENTATIVE GRADING	Low significance		
CONSERVATION STATUS	Good		
INFORMANTS	-		
REFERENCES	-		
ATTACHMENTS	Photos		
RECORDED BY	Mbofho Consulting	DATE	July 2013

MOPANE- HERITAGE SITE RECORDING FORM



SITE NAME		COHEN FARM		SITE NO		152		
								
LATITUDE		S 22° 42' 26.8"		LONGITUDE		E 029° 45' 19.6"		
PROVINCE		Limpopo		MAG. DISTRICT		Vhembe		
VILLAGE		Mopane		STREET				
FARM/PARK		Cohen		ERF NO				
SITE DESCRIPTION		Camp site consist of about 7 chalets Mopani trees						
GROUND VISIBILITY		Good						
STRUCTURES		Buildings with lapa style thatch						
MOVABLE FINDS		-						
HERITAGE TYPOLOGY		Farm buildings						
PERIOD		20 th C						
HERITAGE SIGNIFICANCE		Cultural landscape associated with modern commercial farming						
TENTATIVE GRADING		Medium significance						
CONSERVATION STATUS		Good						
INFORMANTS		-						
REFERENCES		-						
ATTACHMENTS		Photos						
RECORDED BY		Mbofho Consulting			DATE		July 2013	

MOPANE- HERITAGE SITE RECORDING FORM

SITE NAME		COHEN FARM		SITE NO		153	
							
LATITUDE	S 22° 42' 49.4"			LONGITUDE	E 029° 45' 09.3"		
PROVINCE	Limpopo			MAG. DISTRICT	Vhembe		
VILLAGE	Mopane			STREET			
FARM/PARK	Cohen			ERF NO			
SITE DESCRIPTION		Farmstead in mixed vegetation, hooked thorn, combretum and other species					
GROUND VISIBILITY		Good					
STRUCTURES		Farm buildings					
MOVABLE FINDS		-					
HERITAGE TYPOLOGY		Cultural landscape, modern commercial farming					
PERIOD		20 th C					
HERITAGE SIGNIFICANCE		Association with modern commercial farming					
TENTATIVE GRADING		Medium significance					
CONSERVATION STATUS		Good					
INFORMANTS		-					
REFERENCES		-					
ATTACHMENTS		Photos					
RECORDED BY		Mbofho Consulting			DATE		July 2013

HONEYMOON FARM





MOPANE- HERITAGE SITE RECORDING FORM

SITE NAME	HONEYMOON		SITE NO	154
				
LATITUDE	S 22° 42' 43.9"		LONGITUDE	E 029° 45' 18.0"
PROVINCE	Limpopo		MAG. DISTRICT	Vhembe
VILLAGE	Mopane		STREET	
FARM/PARK	Honeymoon		ERF NO	
SITE DESCRIPTION	Broken upper grinding stone The area is an open and has a cattle kraal in current use			
GROUND VISIBILITY	Good			
STRUCTURES	-			
MOVABLE FINDS	-			
HERITAGE TYPOLOGY	Open site			
PERIOD	20 th century			
HERITAGE SIGNIFICANCE	LIA			
TENTATIVE GRADING	Low significance			
CONSERVATION STATUS	Good			
INFORMANTS	Farm Owner			
REFERENCES	-			
ATTACHMENTS	Photos			
RECORDED BY	Mbofho Consulting		DATE	July 2013

MOPANE- HERITAGE SITE RECORDING FORM



SITE NAME	HONEYMOON		SITE NO	155
(No Photo)				
LATITUDE	S 22° 41' 40.8"		LONGITUDE	E 029° 45' 55.4"
PROVINCE	Limpopo		MAG. DISTRICT	Vhembe
VILLAGE	Mopane		STREET	
FARM/PARK	Honeymoon		ERF NO	
SITE DESCRIPTION	Cattle kraal site, plain potsherds			
GROUND VISIBILITY	Good			
STRUCTURES	-			
MOVABLE FINDS	-			
HERITAGE TYPOLOGY	Open site			
PERIOD	LIA			
HERITAGE SIGNIFICANCE	Archaeological, LIA			
TENTATIVE GRADING	Low significance			
CONSERVATION STATUS	Good			
INFORMANTS	-			
REFERENCES	-			
ATTACHMENTS	Photos			
RECORDED BY	Mbofho Consulting		DATE	July 2013

MOPANE- HERITAGE SITE RECORDING FORM

SITE NAME		HONEYMOON		SITE NO		156	
							
							
LATITUDE	S 22° 41' 55.4"			LONGITUDE	E 029° 46' 03.3"		
PROVINCE	Limpopo			MAG. DISTRICT	Vhembe		
VILLAGE	Mopane			STREET			
FARM/PARK	Honeymoon			ERF NO			
SITE DESCRIPTION	2x semi-circle stone structures, stone cairns, upper grinding stone. Mopane worms camp						
GROUND VISIBILITY	Good						
STRUCTURES	-						
MOVABLE FINDS	-						
HERITAGE TYPOLOGY	Foundations						
PERIOD	LIA						
HERITAGE SIGNIFICANCE	Archaeological, LIA						
TENTATIVE GRADING	High						
CONSERVATION STATUS	Good						
INFORMANTS	-						
REFERENCES	-						
ATTACHMENTS	Photos						
RECORDED BY	Mbofho Consulting				DATE	July 2013	

VOORBURG FARM

MOPANE- HERITAGE SITE RECORDING FORM


SITE NAME		VOORBURG FARM		SITE NO		157	
							
LATITUDE		S 22° 33' 02.5"		LONGITUDE		E 029°51' 30.3"	
PROVINCE		Limpopo		MAG. DISTRICT		Vhembe	
VILLAGE		Mopane		NEAREST TOWN		Musina	
FARM/PARK		Voorburg		ERF NO			
SITE DESCRIPTION		Cattle kraal surrounded by Mopani, Acacia, Combretum and few Bosnia plant species					
GROUND VISIBILITY		Good					
STRUCTURES		None					
MOVABLE FINDS		None					
HERITAGE TYPOLOGY		Open site					
PERIOD		LIA					
HERITAGE SIGNIFICANCE		Archaeological, LIA farming communities					
TENTATIVE GRADING		Low significance					
CONSERVATION STATUS		-					
RECOMMENDATIONS		None					
INFORMANTS		-					
REFERENCES		-					
ATTACHMENTS				Photos			
RECORDED BY		Mbofho Consulting		DATE		September 2013	

MOPANE- HERITAGE SITE RECORDING FORM



NAME	VOORBURG FARM	SITE NO	158
			
			
LATITUDE	S 22° 32' 04.4"	LONGITUDE	E 029° 51' 13.3"
PROVINCE	Limpopo	MAG. DISTRICT	Vhembe
VILLAGE	Mopane	NEAREST TOWN	Musina
FARM/PARK	Voorburg	ERF NO	-
SITE DESCRIPTION	An area 600m x 400m approx. 800m north of Sand River. Archaeological site on a small ridge. Cattle kraal, midden, lots of decorated potsherds, upper grinding stones. Stone cairns under Shepherd's tree. Area surrounded by Mopani woodland, Acacia, Combretum and Acacia		
GROUND VISIBILITY	Good		
STRUCTURES	-		
MOVABLE FINDS	Diagnostic potsherds, upper grinding stones		
HERITAGE TYPOLOGY	Open site		
PERIOD	LIA		
HERITAGE SIGNIFICANCE	Archaeological, LIA farming communities		
TENTATIVE GRADING	High significance		
CONSERVATION STATUS	-		
RECOMMENDATIONS	Phase II Archaeological excavation		
INFORMANTS	-		

REFERENCES	-
------------	---


MOPANE- HERITAGE SITE RECORDING FORM

SITE NAME	VOORBURG FARM	SITE NO	159
			
LATITUDE	S 22° 32' 06.5"	LONGITUDE	E 029°50' 47.1"
PROVINCE	Limpopo	MAG. DISTRICT	Vhembe
VILLAGE	Mopane	NEAREST TOWN	Musina
FARM/PARK	Voorburg	ERF NO	
SITE DESCRIPTION	Cattle kraal and scatter of loose stones. Area is surrounded by Mopani woodland, Shepherd's and Combretum		
GROUND VISIBILITY	Good		
STRUCTURES	-		
MOVABLE FINDS	Plain potsherds, Polished stones		
HERITAGE TYPOLOGY	Open site		
PERIOD	Non known		
HERITAGE SIGNIFICANCE	Archaeological		
TENTATIVE GRADING	Low significance		
CONSERVATION STATUS	-		
RECOMMENDATIONS	None		
INFORMANTS	-		
REFERENCES	-		
ATTACHMENTS	Photos		
RECORDED BY	Mbofho Consulting	DATE	September 2013

MOPANE- HERITAGE SITE RECORDING FORM

SITE NAME	VOORBURG FARM	SITE NO	160
			
LATITUDE	S 22° 32' 06.6"	LONGITUDE	E 029°50' 47.7"
PROVINCE	Limpopo	MAG. DISTRICT	Vhembe
VILLAGE	Mopane	NEAREST TOWN	Musina
FARM/PARK	Voorburg	ERF NO	
SITE DESCRIPTION	A cattle kraal and scattered of loose stones. Stone cairns under Shepherd tree, suspected two graves. The area is surrounded by Mopani woodland, Shepherd's and Combretum		
GROUND VISIBILITY	Good		
STRUCTURES	2 possible graves		
MOVABLE FINDS	-		
HERITAGE TYPOLOGY	Burial ground		
PERIOD	?		
HERITAGE SIGNIFICANCE	Burial ground		
TENTATIVE GRADING	Very high significance		
CONSERVATION STATUS	Not known		
RECOMMENDATIONS	Phase II investigations		
INFORMANTS	-		
REFERENCES	-		
ATTACHMENTS	Photos		
RECORDED BY	Mbofho Consulting	DATE	September 2013


MOPANE- HERITAGE SITE RECORDING FORM

NAME	VOORBURG FARM	SITE NO	161
			
LATITUDE	S 22° 32' 08.8"	LONGITUDE	E 029° 50' 39.9"
PROVINCE	Limpopo	MAG. DISTRICT	Vhembe
VILLAGE	Mopane	NEAREST TOWN	Musina
FARM/PARK	Voorburg	ERF NO	-
SITE DESCRIPTION	A site with plain potsherds, upper grinding stone. Area is surrounded by Mopani woodland, Shepherd's tree and Acacia		
GROUND VISIBILITY	Good		
STRUCTURES			
MOVABLE FINDS	Plain potsherds, Upper grinding stones		
HERITAGE TYPOLOGY	Heritage Artefacts		
PERIOD	Not known		
HERITAGE SIGNIFICANCE	Low significance		
TENTATIVE GRADING	Low significance		
CONSERVATION STATUS	Not known		
RECOMMENDATIONS	None		
INFORMANTS	-		
REFERENCES	-		
ATTACHMENTS	Photos		
RECORDED BY	Mbofho Consulting	DATE	September 2013


MOPANE- HERITAGE SITE RECORDING FORM

SITE NAME	VOORBURG FARM	SITE NO	162
LATITUDE	S 22° 32' 05.02"	LONGITUDE	E 029° 50' 33.3"
PROVINCE	Limpopo	MAG. DISTRICT	Vhembe
VILLAGE	Mopane	NEAREST TOWN	Musina
FARM/PARK	Voorburg	ERF NO	
SITE DESCRIPTION	Plain potsherds. Area surrounded by Mopani woodland, Shepherd's and Combretum		
GROUND VISIBILITY	Good		
STRUCTURES			
MOVABLE FINDS	Plain potsherds		
HERITAGE TYPOLOGY	Heritage Artefacts		
PERIOD	LIA		
HERITAGE SIGNIFICANCE	Archaeological LIA		
TENTATIVE GRADING	Low significance		
CONSERVATION STATUS	Not known		
RECOMMENDATIONS	None		
INFORMANTS	-		
REFERENCES	-		
ATTACHMENTS	Photos		
RECORDED BY	Mbofho Consulting	DATE	September 2013


MOPANE- HERITAGE SITE RECORDING FORM

SITE NAME	VOORBURG FARM	SITE NO	163
			
LATITUDE	S 22° 31' 59.8"	LONGITUDE	E 029° 50' 23.9"
PROVINCE	Limpopo	MAG. DISTRICT	Vhembe
VILLAGE	Mopane	NEAREST TOWN	Musina
FARM/PARK	Voorburg	ERF NO	
SITE DESCRIPTION	An old rondavel for farm workers accommodation, rectangular stone foundation		
GROUND VISIBILITY	Good		
STRUCTURES	House remains		
MOVABLE FINDS			
HERITAGE TYPOLOGY	Settlement remains of houses		
PERIOD	20th century		
HERITAGE SIGNIFICANCE	Association with commercial farm workers		
TENTATIVE GRADING	Low significance		
CONSERVATION STATUS	Not known		
RECOMMENDATIONS	None		
INFORMANTS	-		
REFERENCES	-		
ATTACHMENTS	Photos		
RECORDED BY	Mbofho Consulting	DATE	September 2013


MOPANE- HERITAGE SITE RECORDING FORM

SITE NAME	VOORBURG FARM	SITE NO	164
			
LATITUDE	S 22° 31' 47.5"	LONGITUDE	E 029°51' 20.0"
PROVINCE	Limpopo	MAG. DISTRICT	Vhembe
VILLAGE	Mopane	NEAREST TOWN	Musina
FARM/PARK	Voorburg	ERF NO	
SITE DESCRIPTION	Semi-circular stone foundation on foot of hill, plain potsherds Mopani, Shepherd's tree and Combretum		
GROUND VISIBILITY	Good		
STRUCTURES	House remains		
MOVABLE FINDS	Plain potsherds		
HERITAGE TYPOLOGY	House foundation		
PERIOD	LIA		
HERITAGE SIGNIFICANCE	Association with commercial farm workers		
TENTATIVE GRADING	Low significance		
CONSERVATION STATUS	-		
RECOMMENDATIONS	None		
INFORMANTS	-		
REFERENCES	-		
ATTACHMENTS	Photos		
RECORDED BY	Mbofho Consulting	DATE	September 2013



MOPANE- HERITAGE SITE RECORDING FORM

SITE NAME	VOORBURG FARM	SITE NO	165
			
LATITUDE	S 22° 31' 09.6"	LONGITUDE	E 029°51' 27.0"
PROVINCE	Limpopo	MAG. DISTRICT	Vhembe
VILLAGE	Mopane	NEAREST TOWN	Musina
FARM/PARK	Voorburg	ERF NO	
SITE DESCRIPTION	Baobab tree of about 20m circumference		
GROUND VISIBILITY	Good		
STRUCTURES	Tree		
MOVABLE FINDS	None		
HERITAGE TYPOLOGY	?		
PERIOD			
HERITAGE SIGNIFICANCE	Natural and Cultural significance		
TENTATIVE GRADING	Medium significance		
CONSERVATION STATUS	-		
RECOMMENDATIONS	None		
INFORMANTS	-		
REFERENCES	-		
ATTACHMENTS	Photos		
RECORDED BY	Mbofho Consulting	DATE	September 2013

MOPANE- HERITAGE SITE RECORDING FORM

SITE NAME	VOORBURG FARM	SITE NO	166
			
LATITUDE	S 22° 30' 18.2"	LONGITUDE	E 029° 50' 58.6"
PROVINCE	Limpopo	MAG. DISTRICT	Vhembe
VILLAGE	Mopane	NEAREST TOWN	Musina
FARM/PARK	Voorburg	ERF NO	-
SITE DESCRIPTION	An old house like a structure housing the Reservoir and borehole pump run by a Solar System		
GROUND VISIBILITY	Good		
STRUCTURES	House structure		
MOVABLE FINDS			
HERITAGE TYPOLOGY	Sec 34		
PERIOD	20th century		
HERITAGE SIGNIFICANCE	Association with commercial farm workers		
TENTATIVE GRADING	Low significance		
CONSERVATION STATUS	Not known		
RECOMMENDATIONS	None		
INFORMANTS	-		
REFERENCES	-		
ATTACHMENTS	Photos		
RECORDED BY	Mbofho Consulting	DATE	September 2013







MOPANE- HERITAGE SITE RECORDING FORM

SITE NAME	VOORBURG FARM	SITE NO	167
			
LATITUDE	S 22° 31' 34.5"	LONGITUDE	E 029° 49' 30.0"
PROVINCE	Limpopo	MAG. DISTRICT	Vhembe
VILLAGE	Mopane	NEAREST TOWN	Musina
FARM/PARK	Voorburg	ERF NO	
SITE DESCRIPTION	Semi-circular stone foundation, stone cairn, plain potsherds, and broken upper grinding stone. Isolated Mopani and Shepherd's tree		
GROUND VISIBILITY	Good		
STRUCTURES	House remains and stone cairn		
MOVABLE FINDS	Plain potsherds, upper grinding stone		
HERITAGE TYPOLOGY	House foundations		
PERIOD	20 th C		
HERITAGE SIGNIFICANCE	Association with commercial farm workers		
TENTATIVE GRADING	Low significance		
CONSERVATION STATUS	Not known		
RECOMMENDATIONS	None		
INFORMANTS	-		
REFERENCES	-		
ATTACHMENTS	Photos		
RECORDED BY	Mbofho Consulting	DATE	September 2013

MOPANE- HERITAGE SITE RECORDING FORM

SITE NAME	VOORBURG FARM	SITE NO	168
LATITUDE	S 22° 31' 14.5"	LONGITUDE	E 029°49' 11.2"
PROVINCE	Limpopo	MAG. DISTRICT	Vhembe
VILLAGE	Mopane	NEAREST TOWN	Musina
FARM/PARK	Voorburg	ERF NO	-
SITE DESCRIPTION	Isolated plain potsherds on the foothill		
GROUND VISIBILITY	Good		
STRUCTURES	None		
MOVABLE FINDS	Plain potsherds		
HERITAGE TYPOLOGY			
PERIOD			
HERITAGE SIGNIFICANCE	Archaeological, LIA		
TENTATIVE GRADING	Low significance		
CONSERVATION STATUS	Not known		
RECOMMENDATIONS	None		
INFORMANTS	-		
REFERENCES	-		
ATTACHMENTS	Photos		
RECORDED BY	Mbofho Consulting	DATE	September 2013

MOPANE- HERITAGE SITE RECORDING FORM

SITE NAME		VOORBURG FARM		SITE NO		169	
							
							
							
LATITUDE		S 22° 31' 16.5"		LONGITUDE		E 029° 48' 46.0"	
PROVINCE		Limpopo		MAG. DISTRICT		Vhembe	
VILLAGE		Mopane		NEAREST TOWN		Musina	
FARM/PARK		Voorburg		ERF NO		-	
SITE DESCRIPTION		Site approx. 2 ha +/- 6 rectangular stone foundations next to a Marula tree, +/- 2 Stone cairns, polished stone, lower grinding stone, A square pile of stones possibly a grave, sherd of cast iron pot lid, charcoal midden, plain potsherds. Scattered Marula trees dominated by Acacia; Mopani is 100m away					
GROUND VISIBILITY		Good					

STRUCTURES	House remains and stone cairn		
MOVABLE FINDS	Polished stone, iron pot lid and potsherds		
HERITAGE TYPOLOGY	House foundations		
PERIOD	20th century		
HERITAGE SIGNIFICANCE	Association with commercial farm workers		
TENTATIVE GRADING	High significance		
CONSERVATION STATUS	-		
RECOMMENDATIONS	None		
INFORMANTS	-		
REFERENCES	-		
ATTACHMENTS	Photos		
RECORDED BY	Mbofho Consulting	DATE	September 2013

MOPANE- HERITAGE SITE RECORDING FORM

SITE NAME		VOORBURG FARM		SITE NO		170	
							
							
							
LATITUDE		S 22° 32' 02.5"		LONGITUDE		E 029° 48' 52.1"	
PROVINCE		Limpopo		MAG. DISTRICT		Vhembe	
VILLAGE		Mopane		NEAREST TOWN		Musina	
FARM/PARK		Voorburg			ERF NO		
SITE DESCRIPTION		An area 70 x 40m, cattle kraal surrounded by Mopani trees next to the two Hills. Acacia trees, Shepherd's tree. 2 bone fragments exposed by burrowing, decorated potsherds, upper grinding stone, Mopani woodland around the site					
GROUND VISIBILITY		Good					
STRUCTURES		None					

MOVABLE FINDS	Decorated potsherds, upper grinding stone and bones		
HERITAGE TYPOLOGY	Archaeological, LIA		
PERIOD	LIA		
HERITAGE SIGNIFICANCE	Archaeological, LIA Farming Communities		
TENTATIVE GRADING	High Significance		
CONSERVATION STATUS	-		
RECOMMENDATIONS	Phase II		
INFORMANTS	-		
REFERENCES	-		
ATTACHMENTS	Photos		
RECORDED BY	Mbofho Consulting	DATE	September 2013

MOPANE- HERITAGE SITE RECORDING FORM



SITE NAME	VOORBURG FARM	SITE NO	171
LATITUDE	S 22° 33' 17.3"	LONGITUDE	E 029° 51' 28.3"
PROVINCE	Limpopo	MAG. DISTRICT	Vhembe
VILLAGE	Mopane	NEAREST TOWN	Musina
FARM/PARK	Voorburg	ERF NO	
SITE DESCRIPTION	A small cattle kraal found along the boundary fence There are Mopani and Combretum		
GROUND VISIBILITY	Good		
STRUCTURES	None		
MOVABLE FINDS	None		
HERITAGE TYPOLOGY	Open site		
HERITAGE SIGNIFICANCE	Archaeological, LIA		
PERIOD			
TENTATIVE GRADING	Low significance		
CONSERVATION STATUS	Not known		
RECOMMENDATIONS	None		
INFORMANTS	-		
REFERENCES	-		
ATTACHMENTS	Photos		
RECORDED BY	Mbofho Consulting	DATE	September 2013

MOPANE- HERITAGE SITE RECORDING FORM


SITE NAME		VOORBURG FARM		SITE NO		172	
							
							
							
LATITUDE		S 22° 32' 26.1"		LONGITUDE		E 029°51' 30.2"	
PROVINCE		Limpopo		MAG. DISTRICT		Vhembe	
VILLAGE		Mopane		NEAREST TOWN		Musina	
FARM/PARK		Voorburg		ERF NO			
SITE DESCRIPTION		Site covering c 1 ha on high ground before descent to the north bank of the Sand River on the South. Acacia and Mopani, decorated potsherds, upper grinding stone, circular stone foundation, 2 ostrich egg shell beads, midden					

GROUND VISIBILITY	Good		
STRUCTURES	Stone structure		
MOVABLE FINDS	Plain potsherds, upper grinding stone, beads		
HERITAGE TYPOLOGY	Archaeological site		
PERIOD	LIA		
HERITAGE SIGNIFICANCE	Archaeological site		
TENTATIVE GRADING	High significance		
CONSERVATION STATUS	Not known		
RECOMMENDATIONS	Phase II		
INFORMANTS	-		
REFERENCES	-		
ATTACHMENTS	Photos		
RECORDED BY	Mbofho Consulting	DATE	September 2013



MOPANE- HERITAGE SITE RECORDING FORM

SITE NAME	VOORBURG FARM	SITE NO	173
			
LATITUDE	S 22° 32' 39.9"	LONGITUDE	E 029° 50' 23.2"
PROVINCE	Limpopo	MAG. DISTRICT	Vhembe
VILLAGE	Mopane	NEAREST TOWN	Musina
FARM/PARK	Voorburg	ERF NO	-
SITE DESCRIPTION	A site of c 50 x 30m, cattle kraal, plain potsherds, upper grinding stone, Mopani, Shepherd's , Combretum and Acacia		
GROUND VISIBILITY	Good		
STRUCTURES	None		
MOVABLE FINDS	Plain potsherds and upper grinding stone		
HERITAGE TYPOLOGY	Open site, archaeological		
PERIOD	LIA		
HERITAGE SIGNIFICANCE	Archaeological, LIA		
TENTATIVE GRADING	Low significance		
CONSERVATION STATUS	Not known		
RECOMMENDATIONS	None		
INFORMANTS	-		
REFERENCES	-		
ATTACHMENTS	Photos		
RECORDED BY	Mbofho Consulting	DATE	September 2013





MOPANE- HERITAGE SITE RECORDING FORM

NAME	VOORBURG FARM	SITE NO	174
			
LATITUDE	S 22° 32' 33.1"	LONGITUDE	E 029° 50' 08.7"
PROVINCE	Limpopo	MAG. DISTRICT	Vhembe
VILLAGE	Mopane	NEAREST TOWN	Musina
FARM/PARK	Voorburg	ERF NO	
SITE DESCRIPTION	Cattle kraal site on a sandy soil, plain potsherds, upper grinding stone. Mopani, Shepherd's tree and Acacia		
GROUND VISIBILITY	Good		
STRUCTURES	None		
MOVABLE FINDS	Plain potsherds and upper grinding stone		
HERITAGE TYPOLOGY	Open site		
PERIOD	LIA		
HERITAGE SIGNIFICANCE	Archaeological		
TENTATIVE GRADING	Low significance		
CONSERVATION STATUS	Not known		
RECOMMENDATIONS	None		
INFORMANTS	-		
REFERENCES	-		
ATTACHMENTS	Photos		
RECORDED BY	Mbofho Consulting	DATE	September 2013



MOPANE- HERITAGE SITE RECORDING FORM

SITE NAME	VOORBURG FARM	SITE NO	175
			
LATITUDE	S 22° 32' 27.7"	LONGITUDE	E 029° 49' 47.9"
PROVINCE	Limpopo	MAG. DISTRICT	Vhembe
VILLAGE	Mopane	NEAREST TOWN	Musina
FARM/PARK	Voorburg	ERF NO	
SITE DESCRIPTION	A small cattle kraal traversed by a road, plain potsherds, upper grinding stone. Mopani, Combretum and Acacia		
GROUND VISIBILITY	Good		
STRUCTURES	None		
MOVABLE FINDS	Plain potsherds, upper grinding stone		
HERITAGE TYPOLOGY	Site		
PERIOD	LIA		
HERITAGE SIGNIFICANCE	Archaeological, LIA		
TENTATIVE GRADING	Low significance		
CONSERVATION STATUS	Not known		
RECOMMENDATIONS	None		
INFORMANTS	-		
REFERENCES	-		
ATTACHMENTS	Photos		
RECORDED BY	Mbofho Consulting	DATE	September 2013

MOPANE- HERITAGE SITE RECORDING FORM

SITE NAME	VOORBURG FARM	SITE NO	176
			
			
LATITUDE	S 22° 32' 31.4"	LONGITUDE	E 029° 49' 40.2"
PROVINCE	Limpopo	MAG. DISTRICT	Vhembe
VILLAGE	Mopane	NEAREST TOWN	Musina
FARM/PARK	Voorburg	ERF NO	
SITE DESCRIPTION	Site is +/- 2Ha in extent, next to the landing strip. Cattle kraal, decorated potsherds, rim sherd, many grinding stones. Mopani, Shepherd's , and Acacia		
GROUND VISIBILITY	Good		
STRUCTURES	None		
MOVABLE FINDS	Potsherds and Grinding stone		
HERITAGE TYPOLOGY	Archaeological site		
PERIOD	LIA		
HERITAGE SIGNIFICANCE	Archaeological		
TENTATIVE GRADING	High significance		
CONSERVATION STATUS	Not known		
RECOMMENDATIONS	Phase II		
INFORMANTS	-		
REFERENCES	-		
ATTACHMENTS	Photos		
RECORDED BY	Mbofho Consulting	DATE	September 2013

MOPANE- HERITAGE SITE RECORDING FORM

SITE NAME		VOORBURG FARM		SITE NO		177	
							
LATITUDE		S 22° 32' 34.3"		LONGITUDE		E 029°51' 09.5"	
PROVINCE		Limpopo		MAG. DISTRICT		Vhembe	
VILLAGE		Mopane		NEAREST TOWN		Musina	
FARM/PARK		Voorburg		ERF NO			
SITE DESCRIPTION		Camp/ Lodge site, stone clad and thatched structures					
GROUND VISIBILITY		Good					
STRUCTURES		Farm houses					
MOVABLE FINDS		None					
HERITAGE TYPOLOGY		20th century					
PERIOD		Association with commercial farming					
HERITAGE SIGNIFICANCE		Cultural landscape associated with commercial farming					
TENTATIVE GRADING		Medium significance					
CONSERVATION STATUS		Not known					
RECOMMENDATIONS		None					
INFORMANTS		-					
REFERENCES		-					
ATTACHMENTS		Photos					
RECORDED BY		Mbofho Consulting		DATE		September 2013	