



MBOFHO
Consulting and Projects

Reg.:2007/229071/23 **Vat: 4960258335** **Tax Ref No.:9108819161**
Office: 91 Hans van Rensburg Street, office 107, Euracia Courts, Polokwane, P.O Box 54, Polokwane, 0700.
Tel: 015 297 7324 **Cel:** 079 1930 634, **Fax:** 086 539 6388, **Email:** silidima@gmail.com

ANNEXURE II

CHAPUDI PROJECT AREA

CATALOGUE OF HERITAGE SITES

Environmental Consultant:

Jacana Environmentals cc

Marietjie Eksteen

7 Landdros Mare Street, Polokwane

PO Box 31675, Superbia, 0759


Tel: (015) 291 4015

Fax: (015) 291 5035





Email: marietjie@jacanacc.co.za

BUSHY RISE FARM



CHAPUDI- HERITAGE SITE RECORDING FORM

| | | | |
|--|--|---------------|----------------|
| NAME | BUSHY RISE FARM | SITE NO | 1 |
|  | | | |
| LATITUDE | S 22°52'33.85" | LONGITUDE | E 29°45'13.53" |
| PROVINCE | Limpopo | MAG. DISTRICT | Vhembe |
| VILLAGE | Mopane | NEAREST TOWN | Musina |
| FARM/PARK | BUSHY RISE | ERF NO | - |
| SITE DESCRIPTION | Site near exit to the R523. A medium size baobab, acacia, sickle bush. There is a slight mound which might be the remains of a house foundation. Polished stones | | |
| GROUND VISIBILITY | Good | | |
| STRUCTURES | Possible house remains | | |
| MOVABLE FINDS | Polished stones | | |
| HERITAGE TYPOLOGY | House foundations | | |
| PERIOD | Uncertain | | |
| HERITAGE SIGNIFICANCE | - | | |
| TENTATIVE GRADING | Low significance | | |
| CONSERVATION STATUS | - | | |
| RECOMMENDATIONS | - | | |
| INFORMANTS | - | | |
| REFERENCES | - | | |
| ATTACHMENTS | Photos | | |
| RECORDED BY | Mbofho Consulting | DATE | 26 August 2013 |


CHAPUDI- HERITAGE SITE RECORDING FORM

| NAME | | BUSHY RISE FARM | | SITE NO | | 2 | |
|--|--|-----------------|---------------|---|--|---|--|
|  | | | |  | | | |
|  | | | |  | | | |
| LATITUDE | S 22° 51' 31.4" | | LONGITUDE | E 029° 45' 31.0" | | | |
| PROVINCE | Limpopo | | MAG. DISTRICT | Vhembe | | | |
| VILLAGE | Mopane | | NEAREST TOWN | Musina | | | |
| FARM/PARK | BUSHY RISE | | ERF NO | - | | | |
| SITE DESCRIPTION | Extensive evidence of settlement on top of western slope of ridge. Setting of stones form an arch roughly. Commiphora, Shepherd tree, hooked thorn, sickle bush. 2 ash middens, lots of decorated and plain potsherds, bones, polished stone | | | | | | |
| GROUND VISIBILITY | Good | | | | | | |
| STRUCTURES | Linear pile of stones | | | | | | |
| MOVABLE FINDS | Potsherds, bones, polished stone | | | | | | |
| HERITAGE TYPOLOGY | Stone walls (Ruins) | | | | | | |
| PERIOD | LIA | | | | | | |
| HERITAGE SIGNIFICANCE | Association Farming communities, chiefly settlement | | | | | | |
| TENTATIVE GRADING | High | | | | | | |
| CONSERVATION STATUS | - | | | | | | |
| RECOMMENDATIONS | Phase II | | | | | | |
| INFORMANTS | - | | | | | | |
| REFERENCES | - | | | | | | |
| ATTACHMENTS | Photos | | | | | | |
| RECORDED BY | Mbofho Consulting | | DATE | 26 August 2013 | | | |


CHAPUDI- HERITAGE SITE RECORDING FORM

| NAME | | BUSHY RISE | | SITE NO | | 3 | | | |
|---|--|--|--|--|--|------------------|--|--|--|
|  | | | |  | | | | | |
| LATITUDE | | S 22° 51' 27.0" | | LONGITUDE | | E 029° 45' 27.0" | | | |
| PROVINCE | | Limpopo | | MAG. DISTRICT | | Vhembe | | | |
| VILLAGE | | Mopane | | NEAREST TOWN | | Musina | | | |
| FARM/PARK | | BUSHY RISE | | ERF NO | | - | | | |
| SITE DESCRIPTION | | Large baobab tree on the west side of hill, Shepherd tree, Marula Grinding stone | | | | | | | |
| GROUND VISIBILITY | | Good | | | | | | | |
| STRUCTURES | | - | | | | | | | |
| MOVABLE FINDS | | Grinding stone | | | | | | | |
| HERITAGE TYPOLOGY | | Cultural Landscape, Baobab | | | | | | | |
| PERIOD | | | | | | | | | |
| HERITAGE SIGNIFICANCE | | Baobab Tree | | | | | | | |
| TENTATIVE GRADING | | Medium | | | | | | | |
| CONSERVATION STATUS | | - | | | | | | | |
| RECOMMENDATIONS | | - | | | | | | | |
| INFORMANTS | | - | | | | | | | |
| REFERENCES | | - | | | | | | | |
| ATTACHMENTS | | Photos | | | | | | | |
| RECORDED BY | | Mbofho Consulting | | DATE | | 26 August 2013 | | | |

CHAPUDI- HERITAGE SITE RECORDING FORM

| NAME | | BUSHY RISE | | SITE NO | | 4 | |
|---|---|------------|---------------|------------------|--|---|--|
|  | | | | | | | |
| LATITUDE | S 22° 51' 31.5" | | LONGITUDE | E 029° 45' 32.5" | | | |
| PROVINCE | Limpopo | | MAG. DISTRICT | Vhembe | | | |
| VILLAGE | Mopane | | NEAREST TOWN | Musina | | | |
| FARM/PARK | BUSHY RISE | | ERF NO | - | | | |
| SITE DESCRIPTION | On top of a ridge, Shepard tree, hooked thorn, sickle bush, 3 stone cairns, possibly a graves | | | | | | |
| GROUND VISIBILITY | Good | | | | | | |
| STRUCTURES | Possible Burial | | | | | | |
| MOVABLE FINDS | - | | | | | | |
| HERITAGE TYPOLOGY | Burial ground | | | | | | |
| PERIOD | LIA | | | | | | |
| HERITAGE SIGNIFICANCE | Burial ground | | | | | | |
| TENTATIVE GRADING | Very high significance | | | | | | |
| CONSERVATION STATUS | - | | | | | | |
| RECOMMENDATIONS | Phase II | | | | | | |
| INFORMANTS | - | | | | | | |
| REFERENCES | - | | | | | | |
| ATTACHMENTS | Photos | | | | | | |
| RECORDED BY | Mbofho Consulting | | DATE | 26 August 2013 | | | |

CHAPUDI- HERITAGE SITE RECORDING FORM

| NAME | BUSHY RISE | SITE NO | 5 |
|--|--|---------------|------------------|
|  | | | |
| LATITUDE | S 22° 51' 35.3" | LONGITUDE | E 029° 45' 36.6" |
| PROVINCE | Limpopo | MAG. DISTRICT | Vhembe |
| VILLAGE | Mopane | NEAREST TOWN | Musina |
| FARM/PARK | BUSHY RISE | ERF NO | - |
| SITE DESCRIPTION | <p>Central part of ridge, Commiphora, Shepherd tree, sickle bush, Kirkiaacuminata. 2 walls one on the crest and another on southern slope of ridge (6m long). The crest wall is 1m high, broken in the middle, roughly circular in layout. The walls roughly form a horseshoe. Possible midden. Lots of potsherds include rim sherds</p> | | |
| GROUND VISIBILITY | Good | | |
| STRUCTURES | - | | |
| MOVABLE FINDS | Potsherds include rims | | |
| HERITAGE TYPOLOGY | Stonewalls (Ruins) | | |
| PERIOD | LIA | | |
| HERITAGE SIGNIFICANCE | LIA chiefly settlements | | |
| TENTATIVE GRADING | Very high significance | | |
| CONSERVATION STATUS | - | | |
| RECOMMENDATIONS | Phase II (Protection) | | |
| INFORMANTS | - | | |
| REFERENCES | - | | |
| ATTACHMENTS | Photos | | |
| RECORDED BY | Mbofho Consulting | DATE | 26 August 2013 |

CHAPUDI- HERITAGE SITE RECORDING FORM


| | | | |
|------|------------|---------|---|
| NAME | BUSHY RISE | SITE NO | 6 |
|------|------------|---------|---|




| | | | |
|-----------|-----------------|---------------|------------------|
| LATITUDE | S 22° 51' 35.5" | LONGITUDE | E 029° 45' 42.2" |
| PROVINCE | Limpopo | MAG. DISTRICT | Vhembe |
| VILLAGE | Mopane | NEAREST TOWN | Musina |
| FARM/PARK | BUSHY RISE | ERF NO | - |

| | | | |
|-----------------------|--|------|----------------|
| SITE DESCRIPTION | The main stone walls are situated on the crest east of the ridge to the east of Site 5. <i>Kirkia acuminata</i> , Marula. 3 large baobab lie to the east. There are 4 main walls which form 2 enclosures. There are several short out walls to the south. Lots of potsherds with decoration, rims, polished stone, iron wire | | |
| GROUND VISIBILITY | Good | | |
| STRUCTURES | Stone walls form two enclosed areas | | |
| MOVABLE FINDS | Decorated potsherds, polished stone, iron wire | | |
| HERITAGE TYPOLOGY | Stone walls (Ruins) | | |
| PERIOD | LIA | | |
| HERITAGE SIGNIFICANCE | LIA chiefly settlement | | |
| TENTATIVE GRADING | Very high | | |
| CONSERVATION STATUS | - | | |
| RECOMMENDATIONS | Protection | | |
| INFORMANTS | - | | |
| REFERENCES | - | | |
| ATTACHMENTS | Photos | | |
| RECORDED BY | Mbofho Consulting | DATE | 26 August 2013 |



CHAPUDI- HERITAGE SITE RECORDING FORM

| | | | |
|---|---|---------------|------------------|
| NAME | BUSHY RISE | SITE NO | 7 |
|  | | | |
| LATITUDE | S 22° 51' 37.0" | LONGITUDE | E 029° 45' 29.4" |
| PROVINCE | Limpopo | MAG. DISTRICT | Vhembe |
| VILLAGE | Mopane | NEAREST TOWN | Musina |
| FARM/PARK | BUSHY RISE | ERF NO | - |
| SITE DESCRIPTION | Site in an abandoned field, Shepherd tree, sickle bush. A slight mound earth with stones. Possible foundation remains of a house. | | |
| GROUND VISIBILITY | Good | | |
| STRUCTURES | House foundations | | |
| MOVABLE FINDS | - | | |
| HERITAGE TYPOLOGY | House foundations | | |
| PERIOD | 20 th C | | |
| HERITAGE SIGNIFICANCE | Association with commercial farm workers | | |
| TENTATIVE GRADING | Low | | |
| CONSERVATION STATUS | - | | |
| RECOMMENDATIONS | - | | |
| INFORMANTS | - | | |
| REFERENCES | - | | |
| ATTACHMENTS | Photos | | |
| RECORDED BY | Mbofho Consulting | DATE | 26 August 2013 |


CHAPUDI- HERITAGE SITE RECORDING FORM

| NAME | | BUSHY RISE | | SITE NO | | 8 | |
|--|--|--|--|---------------|--|------------------|--|
|  | | | | | | | |
| LATITUDE | | S 22° 52' 51.4" | | LONGITUDE | | E 029° 45' 58.2" | |
| PROVINCE | | Limpopo | | MAG. DISTRICT | | Vhembe | |
| VILLAGE | | Mopane | | NEAREST TOWN | | Musina | |
| FARM/PARK | | BUSHY RISE | | ERF NO | | - | |
| SITE DESCRIPTION | | Workers compound situated near exit t to the R523 on the south side. According to Farm worker it was built 15 to 20 years ago. But it exhibits typical features of farmworkers residence. Mango tree, big Shepherd tree. | | | | | |
| GROUND VISIBILITY | | Good | | | | | |
| STRUCTURES | | Rectangular building of farm brick with flat roof | | | | | |
| MOVABLE FINDS | | - | | | | | |
| HERITAGE TYPOLOGY | | Modern farm buildings | | | | | |
| PERIOD | | 20 th C | | | | | |
| HERITAGE SIGNIFICANCE | | Cultural landscape, modern commercial | | | | | |
| TENTATIVE GRADING | | Medium | | | | | |
| CONSERVATION STATUS | | - | | | | | |
| RECOMMENDATIONS | | - | | | | | |
| INFORMANTS | | - | | | | | |
| REFERENCES | | - | | | | | |
| ATTACHMENTS | | Photos | | | | | |
| RECORDED BY | | Mbofho Consulting | | DATE | | 26 August 2013 | |


CHAPUDI- HERITAGE SITE RECORDING FORM

| NAME | BUSHY RISE | SITE NO | 9 |
|--|--|---------------|------------------|
|   | | | |
| LATITUDE | S 22° 52' 58.2" | LONGITUDE | E 029° 44' 14.8" |
| PROVINCE | Limpopo | MAG. DISTRICT | Vhembe |
| VILLAGE | Mopane | NEAREST TOWN | Musina |
| FARM/PARK | BUSHY RISE | ERF NO | - |
| SITE DESCRIPTION | Sandy area, flat, fairly wooded area with Marula, hooked thorn. Remains of a cattle kraal, square setting of stones, lower grinding stone. Undecorated potsherds | | |
| GROUND VISIBILITY | Good | | |
| STRUCTURES | Setting of stones | | |
| MOVABLE FINDS | Lower grinding stone, plain potsherds, polished stone, broken milk can | | |
| HERITAGE TYPOLOGY | Open site | | |
| PERIOD | 20 th C | | |
| HERITAGE SIGNIFICANCE | Association with modern commercial farming | | |
| TENTATIVE GRADING | Low | | |
| CONSERVATION STATUS | - | | |
| RECOMMENDATIONS | - | | |
| INFORMANTS | - | | |
| REFERENCES | - | | |
| ATTACHMENTS | Photos | | |
| RECORDED BY | Mbofho Consulting | DATE | 26 August 2013 |

CHAPUDI- HERITAGE SITE RECORDING FORM

| NAME | | BUSHY RISE | | SITE NO | | 10 | |
|---|--|---|--|---------------|--|------------------|--|
|  | | | | | | | |
| LATITUDE | | S 22° 52' 58.9" | | LONGITUDE | | E 029° 44' 16.8" | |
| PROVINCE | | Limpopo | | MAG. DISTRICT | | Vhembe | |
| VILLAGE | | Mopane | | NEAREST TOWN | | Musina | |
| FARM/PARK | | BUSHY RISE | | ERF NO | | - | |
| SITE DESCRIPTION | | Site near Site 9. Flat sandy area sparsely wooded. 2 graves marked by stones | | | | | |
| GROUND VISIBILITY | | | | | | | |
| STRUCTURES | | 2 graves marked by stones, possible 5 graves at the site according to informant | | | | | |
| MOVABLE FINDS | | Upper grindstone | | | | | |
| HERITAGE TYPOLOGY | | Burial grounds | | | | | |
| PERIOD | | 20 th C | | | | | |
| HERITAGE SIGNIFICANCE | | Burial ground | | | | | |
| TENTATIVE GRADING | | High significance | | | | | |
| CONSERVATION STATUS | | - | | | | | |
| RECOMMENDATIONS | | Phase II | | | | | |
| INFORMANTS | | - | | | | | |
| REFERENCES | | - | | | | | |
| ATTACHMENTS | | Photos | | | | | |
| RECORDED BY | | Mbofho Consulting | | DATE | | 26 August 2013 | |

CHAPUDI- HERITAGE SITE RECORDING FORM

| | | | |
|--|--|---------------|------------------|
| NAME | BLACKSTONE | SITE NO | 11 |
|  | | | |
| LATITUDE | S 22° 52' 58.3" | LONGITUDE | E 029° 42' 54.9" |
| PROVINCE | Limpopo | MAG. DISTRICT | Vhembe |
| VILLAGE | Mopane | NEAREST TOWN | Musina |
| FARM/PARK | BUSHY RISE | ERF NO | - |
| SITE DESCRIPTION | Open area flat, sparsely wooded. Evidence of abandoned farm compound – 4 circular foundations of stones c 5m diameter. One has timber stumps propped in the ground. Nematshema family lived there. | | |
| GROUND VISIBILITY | Good | | |
| STRUCTURES | House foundations | | |
| MOVABLE FINDS | Plain potsherd, cup | | |
| HERITAGE TYPOLOGY | House remains | | |
| PERIOD | 20 th C | | |
| HERITAGE SIGNIFICANCE | Association with modern commercial farming | | |
| TENTATIVE GRADING | Low | | |
| CONSERVATION STATUS | - | | |
| RECOMMENDATIONS | - | | |
| INFORMANTS | - | | |
| REFERENCES | - | | |
| ATTACHMENTS | Photos | | |
| RECORDED BY | Mbofho Consulting | DATE | 26 August 2013 |

CHAPUDI- HERITAGE SITE RECORDING FORM


| | | | |
|------|-----------|---------|----|
| NAME | WOODLANDS | SITE NO | 12 |
|------|-----------|---------|----|




| | | | |
|-----------------------|---|---------------|------------------|
| LATITUDE | S 22° 52' 57.1" | LONGITUDE | E 029° 42' 58.6" |
| PROVINCE | Limpopo | MAG. DISTRICT | Vhembe |
| VILLAGE | Mopane | NEAREST TOWN | Musina |
| FARM/PARK | BUSHY RISE | ERF NO | - |
| SITE DESCRIPTION | Grave site near Site 11. Site 11 is the homestead where the deceased lived. 8 graves, one dressed with polished granite (Betty ManiganyaMaemuDOB 14/03/1913 DOD 15/08/2012. | | |
| GROUND VISIBILITY | Good | | |
| STRUCTURES | 8 graves | | |
| MOVABLE FINDS | - | | |
| HERITAGE TYPOLOGY | Burial ground | | |
| PERIOD | 20 th C/21 st C | | |
| HERITAGE SIGNIFICANCE | Burial ground | | |
| TENTATIVE GRADING | Very high significance | | |

| | | | |
|---------------------|-------------------|------|----------------|
| CONSERVATION STATUS | - | | |
| RECOMMENDATIONS | Phase II | | |
| INFORMANTS | - | | |
| REFERENCES | - | | |
| ATTACHMENTS | Photos | | |
| RECORDED BY | Mbofho Consulting | DATE | 26 August 2013 |


CHAPUDI- HERITAGE SITE RECORDING FORM

| | | | |
|--|---|---------------|------------------|
| NAME | BUSHY RISE | SITE NO | 13 |
|  | | | |
| LATITUDE | S 22° 52' 51.8" | LONGITUDE | E 029° 44' 36.1" |
| PROVINCE | Limpopo | MAG. DISTRICT | Vhembe |
| VILLAGE | Mopane | NEAREST TOWN | Musina |
| FARM/PARK | BUSHY RISE | ERF NO | - |
| SITE DESCRIPTION | Sandy area, flat. Sickle bush, hooked thorn, Stone foundation of house, cattle kraal. Standing wooden posts | | |
| GROUND VISIBILITY | Good | | |
| STRUCTURES | House foundation | | |
| MOVABLE FINDS | Rusted drum | | |
| HERITAGE TYPOLOGY | House foundations | | |
| PERIOD | 290 th C | | |
| HERITAGE SIGNIFICANCE | Association with modern commercial farming | | |
| TENTATIVE GRADING | Low significance | | |
| CONSERVATION STATUS | - | | |
| RECOMMENDATIONS | | | |
| INFORMANTS | - | | |
| REFERENCES | - | | |
| ATTACHMENTS | Photos | | |
| RECORDED BY | Mbofho Consulting | DATE | 26 August 2013 |


CHAPUDI- HERITAGE SITE RECORDING FORM

| NAME | BUSHY RISE | SITE NO | 14 |
|---|---|---------------|------------------|
|  | | | |
| LATITUDE | S 22° 52' 03.8" | LONGITUDE | E 029° 44' 38.8" |
| PROVINCE | Limpopo | MAG. DISTRICT | Vhembe |
| VILLAGE | Mopane | NEAREST TOWN | Musina |
| FARM/PARK | BUSHY RISE | ERF NO | - |
| SITE DESCRIPTION | Sandy area, Combretum, Commiphora. A scatter of stones on a shallow depression possibly an old pathway or shallow drainage. Pattern suggests that stones were brought from somewhere. | | |
| GROUND VISIBILITY | Good | | |
| STRUCTURES | Stone deposit | | |
| MOVABLE FINDS | - | | |
| HERITAGE TYPOLOGY | Open site | | |
| PERIOD | Uncertain | | |
| HERITAGE SIGNIFICANCE | Archaeological | | |
| TENTATIVE GRADING | Low significance | | |
| CONSERVATION STATUS | - | | |
| RECOMMENDATIONS | | | |
| INFORMANTS | - | | |
| REFERENCES | - | | |
| ATTACHMENTS | Photos | | |
| RECORDED BY | Mbofho Consulting | DATE | 26 August 2013 |


CHAPUDI- HERITAGE SITE RECORDING FORM

| | | | |
|--|---|---------------|------------------|
| NAME | BUSHY RISE | SITE NO | 15 |
|  | | | |
| LATITUDE | S 22° 51' 31.8" | LONGITUDE | E 029° 44' 38.8" |
| PROVINCE | Limpopo | MAG. DISTRICT | Vhembe |
| VILLAGE | Mopane | NEAREST TOWN | Musina |
| FARM/PARK | | ERF NO | - |
| SITE DESCRIPTION | Open flat sandy area. Acacia trees. Possible cattle kraal. Lower grinding stone | | |
| GROUND VISIBILITY | Good | | |
| STRUCTURES | - | | |
| MOVABLE FINDS | Lower grinding stone | | |
| HERITAGE TYPOLOGY | Open site | | |
| PERIOD | LIA | | |
| HERITAGE SIGNIFICANCE | Association with LIA farming communities | | |
| TENTATIVE GRADING | - | | |
| CONSERVATION STATUS | - | | |
| RECOMMENDATIONS | | | |
| INFORMANTS | - | | |
| REFERENCES | - | | |
| ATTACHMENTS | Photos | | |
| RECORDED BY | Mbofho Consulting | DATE | 26 August 2013 |

CHAPUDI- HERITAGE SITE RECORDING FORM

| NAME | | BUSHY RISE | | SITE NO | | 16 | |
|---|--|------------|---------------|------------------|--|----|--|
|  | | | | | | | |
| LATITUDE | S 22° 51' 26.4" | | LONGITUDE | E 029° 45' 02.2" | | | |
| PROVINCE | Limpopo | | MAG. DISTRICT | Vhembe | | | |
| VILLAGE | Mopane | | NEAREST TOWN | Musina | | | |
| FARM/PARK | BUSHY RISE | | ERF NO | - | | | |
| SITE DESCRIPTION | An isolated dense colony on Mopane. Area flat with reddish soils | | | | | | |
| GROUND VISIBILITY | Good | | | | | | |
| STRUCTURES | | | | | | | |
| MOVABLE FINDS | - | | | | | | |
| HERITAGE TYPOLOGY | Cultural landscape | | | | | | |
| PERIOD | - | | | | | | |
| HERITAGE SIGNIFICANCE | Cultural landscape Non-timber forest products (NTFP) | | | | | | |
| TENTATIVE GRADING | Medium | | | | | | |
| CONSERVATION STATUS | - | | | | | | |
| RECOMMENDATIONS | | | | | | | |
| INFORMANTS | - | | | | | | |
| REFERENCES | - | | | | | | |
| ATTACHMENTS | Photos | | | | | | |
| RECORDED BY | Mbofho Consulting | | DATE | 26 August 2013 | | | |


CHAPUDI- HERITAGE SITE RECORDING FORM

| | | | |
|--|--|---------------|------------------|
| NAME | BUSHY RISE | SITE NO | 17 |
|  | | | |
| LATITUDE | S 22° 51' 54.5" | LONGITUDE | E 029° 44' 45.0" |
| PROVINCE | Limpopo | MAG. DISTRICT | Vhembe |
| VILLAGE | Mopane | NEAREST TOWN | Musina |
| FARM/PARK | BUSHY RISE | ERF NO | - |
| SITE DESCRIPTION | Flat area with sickle bush, there is a large baobab tree to the east ca 80m away. Evidence of cattle kraal, lower grinding stone | | |
| GROUND VISIBILITY | Good | | |
| STRUCTURES | | | |
| MOVABLE FINDS | - | | |
| HERITAGE TYPOLOGY | Open site | | |
| PERIOD | LIA | | |
| HERITAGE SIGNIFICANCE | Association with LIA farming communities | | |
| TENTATIVE GRADING | | | |
| CONSERVATION STATUS | - | | |
| RECOMMENDATIONS | I | | |
| INFORMANTS | - | | |
| REFERENCES | - | | |
| ATTACHMENTS | Photos | | |
| RECORDED BY | Mbofho Consulting | DATE | 26 August 2013 |



CHAPUDI- HERITAGE SITE RECORDING FORM

| NAME | | BUSHY RISE | | SITE NO | | 18 | |
|-----------------------|--|---|--|---------------|--|-----------------|--|
| | | | | | | | |
| LATITUDE | | S 22° 85740' " | | LONGITUDE | | E 029° 74112' " | |
| PROVINCE | | Limpopo | | MAG. DISTRICT | | Vhembe | |
| VILLAGE | | Mopane | | NEAREST TOWN | | Musina | |
| FARM/PARK | | BUSHY RISE | | ERF NO | | - | |
| SITE DESCRIPTION | | Potsherd obtained from a drilled core by Mr Johan Hatton at the northern boundary of the farm | | | | | |
| GROUND VISIBILITY | | Good | | | | | |
| STRUCTURES | | - | | | | | |
| MOVABLE FINDS | | Plain potsherd | | | | | |
| HERITAGE TYPOLOGY | | Open site | | | | | |
| PERIOD | | LIA | | | | | |
| HERITAGE SIGNIFICANCE | | Association with LIA farming communities | | | | | |
| TENTATIVE GRADING | | Low | | | | | |
| CONSERVATION STATUS | | - | | | | | |
| RECOMMENDATIONS | | | | | | | |
| INFORMANTS | | Mr Johan Hatton (member of the interdisciplinary team) | | | | | |
| REFERENCES | | - | | | | | |
| ATTACHMENTS | | Photos | | | | | |
| RECORDED BY | | Mbofho Consulting | | DATE | | 26 August 2013 | |

CHAPUDI- HERITAGE SITE RECORDING FORM

| | | | |
|--|--|---------------|------------------|
| NAME | BUSHY RISE | SITE NO | 19 |
|  | | | |
| LATITUDE | S 22° 52' 05.9" | LONGITUDE | E 029° 45' 09.3" |
| PROVINCE | Limpopo | MAG. DISTRICT | Vhembe |
| VILLAGE | Mopane | NEAREST TOWN | Musina |
| FARM/PARK | BUSHY RISE | ERF NO | - |
| SITE DESCRIPTION | Flat area with sickle bush. Evidence of cattle kraal | | |
| GROUND VISIBILITY | Good | | |
| STRUCTURES | - | | |
| MOVABLE FINDS | - | | |
| HERITAGE TYPOLOGY | Open site | | |
| PERIOD | LIA | | |
| HERITAGE SIGNIFICANCE | Association with LIA farming communities | | |
| TENTATIVE GRADING | - | | |
| CONSERVATION STATUS | - | | |
| RECOMMENDATIONS | | | |
| INFORMANTS | - | | |
| REFERENCES | - | | |
| ATTACHMENTS | Photos | | |
| RECORDED BY | Mbofho Consulting | DATE | 26 August 2013 |

CHAPUDI- HERITAGE SITE RECORDING FORM

| | | | |
|---|--|--|------------------|
| NAME | BUSHY RISE | SITE NO | 20 |
|  | |  | |
| LATITUDE | S 22° 51' 44.7" | LONGITUDE | E 029° 45' 23.1" |
| PROVINCE | Limpopo | MAG. DISTRICT | Vhembe |
| VILLAGE | Mopane | NEAREST TOWN | Musina |
| FARM/PARK | BUSHY RISE | ERF NO | - |
| SITE DESCRIPTION | Open area, abandoned field on the southern foot of a ridge with sickle bush, acacia. Rim sherd, plain potsherds polished stones, | | |
| GROUND VISIBILITY | Good | | |
| STRUCTURES | - | | |
| MOVABLE FINDS | Rim sherd, plain & decorated potsherds, polished stones | | |
| HERITAGE TYPOLOGY | Open site | | |
| PERIOD | LIA | | |
| HERITAGE SIGNIFICANCE | Association with LIA farming communities | | |
| TENTATIVE GRADING | - | | |
| CONSERVATION STATUS | - | | |
| RECOMMENDATIONS | - | | |
| INFORMANTS | - | | |
| REFERENCES | - | | |
| ATTACHMENTS | Photos | | |
| RECORDED BY | Mbofho Consulting | DATE | 27 August 2013 |


CHAPUDI- HERITAGE SITE RECORDING FORM

| | | | |
|------|------------|---------|----|
| NAME | BUSHY RISE | SITE NO | 21 |
|------|------------|---------|----|




| | | | |
|-----------------------|---|---------------|------------------|
| LATITUDE | S 22° 51' 41.3" | LONGITUDE | E 029° 45' 21.9" |
| PROVINCE | Limpopo | MAG. DISTRICT | Vhembe |
| VILLAGE | Mopane | NEAREST TOWN | Musina |
| FARM/PARK | BUSHY RISE | ERF NO | - |
| SITE DESCRIPTION | The western end of a ridge on the crest of the ridge. Hooked thorn. Pile of stones possibly arranged into an arc. A 2 nd heap of stones. Lots of potsherds include decorated&graphited, and one thick sherd. | | |
| GROUND VISIBILITY | Good | | |
| STRUCTURES | | | |
| MOVABLE FINDS | - | | |
| HERITAGE TYPOLOGY | Rough stonewalls | | |
| PERIOD | | | |
| HERITAGE SIGNIFICANCE | | | |
| TENTATIVE GRADING | | | |
| CONSERVATION STATUS | - | | |
| RECOMMENDATIONS | | | |
| INFORMANTS | - | | |
| REFERENCES | - | | |
| ATTACHMENTS | Photos | | |
| RECORDED BY | Mbofho Consulting | DATE | 27 August 2013 |


CHAPUDI- HERITAGE SITE RECORDING FORM

| | | | |
|--|---|---------------|------------------|
| NAME | BUSHY RISE | SITE NO | 22 |
|  | | | |
| LATITUDE | S 22° 51' 36.5" | LONGITUDE | E 029° 45' 21.3" |
| PROVINCE | Limpopo | MAG. DISTRICT | Vhembe |
| VILLAGE | Mopane | NEAREST TOWN | Musina |
| FARM/PARK | BUSHY RISE | ERF NO | - |
| SITE DESCRIPTION | Rocky area on top of the ridge close to Site 21. Hooked thorn, Shepherd tree. Undecorated potsherds | | |
| GROUND VISIBILITY | Good | | |
| STRUCTURES | | | |
| MOVABLE FINDS | Undecorated potsherds | | |
| HERITAGE TYPOLOGY | Open site | | |
| PERIOD | LIA | | |
| HERITAGE SIGNIFICANCE | Association with LIA farming communities | | |
| TENTATIVE GRADING | Low | | |
| CONSERVATION STATUS | - | | |
| RECOMMENDATIONS | | | |
| INFORMANTS | - | | |
| REFERENCES | - | | |
| ATTACHMENTS | Photos | | |
| RECORDED BY | Mbofho Consulting | DATE | 27 August 2013 |


CHAPUDI- HERITAGE SITE RECORDING FORM

| NAME | | BUSHY RISE | | SITE NO | | 23 | |
|--|--|--|--|---------------|--|------------------|--|
|  | | | | | | | |
| LATITUDE | | S 22° 51' 32.8" | | LONGITUDE | | E 029° 45' 19.2" | |
| PROVINCE | | Limpopo | | MAG. DISTRICT | | Vhembe | |
| VILLAGE | | Mopane | | NEAREST TOWN | | Musina | |
| FARM/PARK | | BUSHY RISE | | ERF NO | | - | |
| SITE DESCRIPTION | | Rocky area on top of the ridge next to Eskom power line. Ca 80m west there is a pile of stones. Stone cairn. Decorated and plain potsherds | | | | | |
| GROUND VISIBILITY | | Good | | | | | |
| STRUCTURES | | Pile of stones | | | | | |
| MOVABLE FINDS | | Decorated and plain postherds | | | | | |
| HERITAGE TYPOLOGY | | Stone cairn | | | | | |
| PERIOD | | LIA | | | | | |
| HERITAGE SIGNIFICANCE | | Association with LIA farming communities | | | | | |
| TENTATIVE GRADING | | Medium | | | | | |
| CONSERVATION STATUS | | - | | | | | |
| RECOMMENDATIONS | | | | | | | |
| INFORMANTS | | - | | | | | |
| REFERENCES | | - | | | | | |
| ATTACHMENTS | | Photos | | | | | |
| RECORDED BY | | Mbofho Consulting | | DATE | | 27 August 2013 | |


CHAPUDI- HERITAGE SITE RECORDING FORM

| NAME | | BUSHY RISE | | SITE NO | | 24 | |
|--|--|--|-------------------|---------------|--------|------------------|----------------|
|  | | | | | | | |
| LATITUDE | | S 22° 51' 35.5" | | LONGITUDE | | E 029° 45' 27.2" | |
| PROVINCE | | Limpopo | | MAG. DISTRICT | | Vhembe | |
| VILLAGE | | Mopane | | NEAREST TOWN | | Musina | |
| FARM/PARK | | | BUSHY RISE | | ERF NO | | - |
| SITE DESCRIPTION | | On top of the ridge, Marula, hooked thorn, Shepher tree, Comifora. Pile of stones form a circular enclosure c 7m diameter. There is another pile of stones to the south. To the east another pile of stones forming a horseshoe open in the west. Thick potsherd, lots of plain potsherds. | | | | | |
| GROUND VISIBILITY | | Good | | | | | |
| STRUCTURES | | Stone walls | | | | | |
| MOVABLE FINDS | | - | | | | | |
| HERITAGE TYPOLOGY | | Stone walls | | | | | |
| PERIOD | | LIA | | | | | |
| HERITAGE SIGNIFICANCE | | Association with LIA farming communities | | | | | |
| TENTATIVE GRADING | | Very high significance | | | | | |
| CONSERVATION STATUS | | - | | | | | |
| RECOMMENDATIONS | | | | | | | |
| INFORMANTS | | - | | | | | |
| REFERENCES | | - | | | | | |
| ATTACHMENTS | | Photos | | | | | |
| RECORDED BY | | | Mbofho Consulting | | DATE | | 27 August 2013 |


CHAPUDI- HERITAGE SITE RECORDING FORM

| NAME | | BUSHY RISE | | SITE NO | | 25 | |
|---|--|---|--|---------------|--|-----------------|--|
|  | | | | | | | |
| LATITUDE | | S 22° 51' 33.4" | | LONGITUDE | | E 029°45' 52.4" | |
| PROVINCE | | Limpopo | | MAG. DISTRICT | | Vhembe | |
| VILLAGE | | Mopane | | NEAREST TOWN | | Musina | |
| FARM/PARK | | BUSHY RISE | | ERF NO | | - | |
| SITE DESCRIPTION | | <p>Site on a saddle of head of valley between two rise, near the boundary fence. Kirkia acuminata, hooked thorn. A large circular pile of stones together with boulders they form a semi-natural enclosure on the saddle. There is another short wall c 60m to the SE. There is another short wall between these two walls. Lots of plain potsherds, polished stone</p> | | | | | |
| GROUND VISIBILITY | | Good | | | | | |
| STRUCTURES | | Stone walls | | | | | |
| MOVABLE FINDS | | Plain potsherds and non-diagnostic bones | | | | | |
| HERITAGE TYPOLOGY | | Stone walls | | | | | |
| PERIOD | | LIA | | | | | |
| HERITAGE SIGNIFICANCE | | Association with LIA farming communities | | | | | |
| TENTATIVE GRADING | | Very high | | | | | |
| CONSERVATION STATUS | | - | | | | | |
| RECOMMENDATIONS | | Protection | | | | | |
| INFORMANTS | | - | | | | | |
| REFERENCES | | - | | | | | |
| ATTACHMENTS | | Photos | | | | | |
| RECORDED BY | | Mbofho Consulting | | DATE | | August 2013 | |


CHAPUDI- HERITAGE SITE RECORDING FORM

| | | | |
|---|--|---------------|-----------------|
| NAME | BUSHY RISE | SITE NO | 26 |
|  | | | |
| LATITUDE | S 22° 51' 34.8" | LONGITUDE | E 029°45' 58.3" |
| PROVINCE | Limpopo | MAG. DISTRICT | Vhembe |
| VILLAGE | Mopane | NEAREST TOWN | Musina |
| FARM/PARK | BUSHY RISE | ERF NO | - |
| SITE DESCRIPTION | On western slope of the Hill at the northeast corner of the farm. Pile or cairn of stones. | | |
| GROUND VISIBILITY | Good | | |
| STRUCTURES | Stone cairn | | |
| MOVABLE FINDS | - | | |
| HERITAGE TYPOLOGY | Stone cairn | | |
| PERIOD | LIA | | |
| HERITAGE SIGNIFICANCE | Association with LIA farming communities | | |
| TENTATIVE GRADING | Low | | |
| CONSERVATION STATUS | - | | |
| RECOMMENDATIONS | - | | |
| INFORMANTS | - | | |
| REFERENCES | - | | |
| ATTACHMENTS | Photos | | |
| RECORDED BY | Mbofho Consulting | DATE | 27 August 2013 |

CHAPUDI- HERITAGE SITE RECORDING FORM

| NAME | | BUSHY RISE | | SITE NO | | 27 | |
|--|--|---|--|---------------|--|------------------|--|
|  | | | | | | | |
| LATITUDE | | S 22° 51' 26.4" | | LONGITUDE | | E 029° 44' 33.6" | |
| PROVINCE | | Limpopo | | MAG. DISTRICT | | Vhembe | |
| VILLAGE | | Mopane | | NEAREST TOWN | | Musina | |
| FARM/PARK | | BUSHY RISE | | ERF NO | | - | |
| SITE DESCRIPTION | | Open flat area brownish grey soils. Polished stone, possible scrapers | | | | | |
| GROUND VISIBILITY | | Good | | | | | |
| STRUCTURES | | | | | | | |
| MOVABLE FINDS | | - | | | | | |
| HERITAGE TYPOLOGY | | | | | | | |
| PERIOD | | Stone Age | | | | | |
| HERITAGE SIGNIFICANCE | | Stone Age | | | | | |
| TENTATIVE GRADING | | Low significance | | | | | |
| CONSERVATION STATUS | | - | | | | | |
| RECOMMENDATIONS | | | | | | | |
| INFORMANTS | | - | | | | | |
| REFERENCES | | - | | | | | |
| ATTACHMENTS | | Photos | | | | | |
| RECORDED BY | | Mbofho Consulting | | DATE | | 27 August 2013 | |

CHAPUDI- HERITAGE SITE RECORDING FORM

| | | | |
|---|---|---------------|------------------|
| NAME | BUSHY RISE | SITE NO | 28 |
|  | | | |
| LATITUDE | S 22° 52' 54.1" | LONGITUDE | E 029° 45' 19.8" |
| PROVINCE | Limpopo | MAG. DISTRICT | Vhembe |
| VILLAGE | Mopane | NEAREST TOWN | Musina |
| FARM/PARK | BUSHY RISE | ERF NO | - |
| SITE DESCRIPTION | On the south side of the R523. Old water tank and square trough. May be more than 60yrs old | | |
| GROUND VISIBILITY | Good | | |
| STRUCTURES | Water tank and trough | | |
| MOVABLE FINDS | - | | |
| HERITAGE TYPOLOGY | Commercial farming infrastructure | | |
| PERIOD | 20 th C | | |
| HERITAGE SIGNIFICANCE | Commercial farming structures, possibly more than 60yrs | | |
| TENTATIVE GRADING | Low significance | | |
| CONSERVATION STATUS | - | | |
| RECOMMENDATIONS | - | | |
| INFORMANTS | - | | |
| REFERENCES | - | | |
| ATTACHMENTS | Photos | | |
| RECORDED BY | Mbofho Consulting | DATE | August 2013 |


CHAPUDI- HERITAGE SITE RECORDING FORM

| | | | |
|------|------------|---------|----|
| NAME | BUSHY RISE | SITE NO | 29 |
|------|------------|---------|----|




| | | | |
|-----------------------|--|---------------|------------------|
| LATITUDE | S 22° 53' 04.9" | LONGITUDE | E 029° 45' 23.9" |
| PROVINCE | Limpopo | MAG. DISTRICT | Vhembe |
| VILLAGE | Mopane | NEAREST TOWN | Musina |
| FARM/PARK | BUSHY RISE | ERF NO | - |
| SITE DESCRIPTION | Extensive remains of settlement on the southern slope of Hill 200m x 100 m, (the northern foot of Soutpansberg Range). Marula trees, baobab. To the east of baobab there is circular setting of stones. Ash midden, rim sherds (one decorated with short stabs), lots of plain potsherds. Decorated potsherds. | | |
| GROUND VISIBILITY | Good | | |
| STRUCTURES | - | | |
| MOVABLE FINDS | - | | |
| HERITAGE TYPOLOGY | Circular setting of stones | | |
| PERIOD | LIA | | |
| HERITAGE SIGNIFICANCE | Association with LIA farming communities | | |
| TENTATIVE GRADING | High | | |
| CONSERVATION STATUS | - | | |
| RECOMMENDATIONS | | | |
| INFORMANTS | - | | |
| REFERENCES | - | | |
| ATTACHMENTS | Photos | | |
| RECORDED BY | Mbofho Consulting | DATE | August 2013 |


CHAPUDI- HERITAGE SITE RECORDING FORM

| | | | |
|--|--|---------------|------------------|
| NAME | BUSHY RISE | SITE NO | 30 |
|  | | | |
| LATITUDE | S 22° 53' 06.5" | LONGITUDE | E 029° 45' 30.4" |
| PROVINCE | Limpopo | MAG. DISTRICT | Vhembe |
| VILLAGE | Mopane | NEAREST TOWN | Musina |
| FARM/PARK | BUSHY RISE | ERF NO | - |
| SITE DESCRIPTION | Site is close to Site No 29 on the east side. Lots of potsherds. One decorated | | |
| GROUND VISIBILITY | Good | | |
| STRUCTURES | - | | |
| MOVABLE FINDS | Lots of potsherds including decorated sherd | | |
| HERITAGE TYPOLOGY | Open site | | |
| PERIOD | LIA | | |
| HERITAGE SIGNIFICANCE | Association with LIA farming communities | | |
| TENTATIVE GRADING | Low significance | | |
| CONSERVATION STATUS | - | | |
| RECOMMENDATIONS | | | |
| INFORMANTS | - | | |
| REFERENCES | - | | |
| ATTACHMENTS | Photos | | |
| RECORDED BY | Mbofho Consulting | DATE | 27 August 2013 |


CHAPUDI- HERITAGE SITE RECORDING FORM

| NAME | | BUSHY RISE | | SITE NO | | 31 | |
|--|--|--|--|---------------|--|------------------|--|
|  | | | | | | | |
| LATITUDE | | S 22° 52' 35.4" | | LONGITUDE | | E 029° 45' 32.1" | |
| PROVINCE | | Limpopo | | MAG. DISTRICT | | Vhembe | |
| VILLAGE | | Mopane | | NEAREST TOWN | | Musina | |
| FARM/PARK | | BUSHY RISE | | ERF NO | | - | |
| SITE DESCRIPTION | | A large termite mound on the south side of the R523. Shepherd tree growing on the mound. Specimen to illustrate possibility of gathering of termites | | | | | |
| GROUND VISIBILITY | | Good | | | | | |
| STRUCTURES | | | | | | | |
| MOVABLE FINDS | | - | | | | | |
| HERITAGE TYPOLOGY | | | | | | | |
| PERIOD | | | | | | | |
| HERITAGE SIGNIFICANCE | | Cultural landscape associated with non-timber forest products (NTFP) - termites | | | | | |
| TENTATIVE GRADING | | Medium | | | | | |
| CONSERVATION STATUS | | Good | | | | | |
| RECOMMENDATIONS | | | | | | | |
| INFORMANTS | | - | | | | | |
| REFERENCES | | - | | | | | |
| ATTACHMENTS | | Photos | | | | | |
| RECORDED BY | | Mbofho Consulting | | DATE | | 27 August 2013 | |



CHAPUDI- HERITAGE SITE RECORDING FORM

| NAME | WOODLANDS | SITE NO | 32 |
|--|---|---------------|------------------|
|  | | | |
| LATITUDE | S 22° 52' 47.5" | LONGITUDE | E 029° 43' 40.3" |
| PROVINCE | Limpopo | MAG. DISTRICT | Vhembe |
| VILLAGE | Mopane | NEAREST TOWN | Musina |
| FARM/PARK | Woodlands | ERF NO | - |
| SITE DESCRIPTION | A dense colony of Marula trees on the north side of the R523. | | |
| GROUND VISIBILITY | Good | | |
| STRUCTURES | | | |
| MOVABLE FINDS | - | | |
| HERITAGE TYPOLOGY | | | |
| PERIOD | | | |
| HERITAGE SIGNIFICANCE | | | |
| TENTATIVE GRADING | | | |
| CONSERVATION STATUS | - | | |
| RECOMMENDATIONS | | | |
| INFORMANTS | - | | |
| REFERENCES | - | | |
| ATTACHMENTS | Photos | | |
| RECORDED BY | Mbofho Consulting | DATE | 27 August 2013 |


CHAPUDI- HERITAGE SITE RECORDING FORM

| NAME | WOODLANDS | SITE NO | 33 |
|---|--|---------------|------------------|
|  | | | |
| LATITUDE | S 22° 53' 02.2" | LONGITUDE | E 029° 42' 03.6" |
| PROVINCE | Limpopo | MAG. DISTRICT | Vhembe |
| VILLAGE | Mopane | NEAREST TOWN | Musina |
| FARM/PARK | Woodlands | ERF NO | - |
| SITE DESCRIPTION | Open area near an artificial dam to the north. Close to the R523 on the north side. Sickle bush. Remains of a farm building evidenced by bricks and cement plaster. Large stones may have been part of foundation. Undecorated potsherds | | |
| GROUND VISIBILITY | Good | | |
| STRUCTURES | House foundations | | |
| MOVABLE FINDS | Potsherds | | |
| HERITAGE TYPOLOGY | | | |
| PERIOD | 20 th C | | |
| HERITAGE SIGNIFICANCE | Association with early commercial farming | | |
| TENTATIVE GRADING | | | |
| CONSERVATION STATUS | - | | |
| RECOMMENDATIONS | | | |
| INFORMANTS | - | | |
| REFERENCES | - | | |
| ATTACHMENTS | Photos | | |
| RECORDED BY | Mbofho Consulting | DATE | 27 August 2013 |

CHAPUDI- HERITAGE SITE RECORDING FORM

| NAME | WOODLANDS | SITE NO | 34 |
|---|--|---------------|------------------|
|  | | | |
|  | | | |
| LATITUDE | S 22° 52' 58.4" | LONGITUDE | E 029° 42' 52.0" |
| PROVINCE | Limpopo | MAG. DISTRICT | Vhembe |
| VILLAGE | Mopane | NEAREST TOWN | Musina |
| FARM/PARK | | ERF NO | - |
| SITE DESCRIPTION | Open area with Shepherd Tree, Acacia, other species. Abandoned workers compound with several stone foundation of houses, circular and rectangular. Extensive area which might be an extension of Site ... (100m x 70m). Undecorated potsherds. Rusted tins, cast iron pot lid. | | |
| GROUND VISIBILITY | Good | | |
| STRUCTURES | House foundations | | |
| MOVABLE FINDS | Undecorated potsherds. Rusted tins, cast iron pot lid | | |
| HERITAGE TYPOLOGY | House remains | | |
| PERIOD | 20 th C | | |
| HERITAGE SIGNIFICANCE | Association with modern commercial farming | | |
| TENTATIVE GRADING | - | | |
| CONSERVATION STATUS | - | | |
| RECOMMENDATIONS | | | |
| INFORMANTS | - | | |
| REFERENCES | - | | |
| ATTACHMENTS | Photos | | |
| RECORDED BY | Mbofho Consulting | DATE | August 2013 |

CHAPUDI- HERITAGE SITE RECORDING FORM



| NAME | | BUSHY RISE | | SITE NO | | 35 | | |
|---|--|--|-------------------|---------------|------|------------------|-------------|--|
|  | | | | | | | | |
| LATITUDE | | S 22° 52' 41.3" | | LONGITUDE | | E 029° 42' 37.6" | | |
| PROVINCE | | Limpopo | | MAG. DISTRICT | | Vhembe | | |
| VILLAGE | | Mopane | | NEAREST TOWN | | Musina | | |
| FARM/PARK | | | ERF NO | | | - | | |
| SITE DESCRIPTION | | Open flat area with Marula, Acacia. Modern building with double gable façade | | | | | | |
| GROUND VISIBILITY | | Good | | | | | | |
| STRUCTURES | | | | | | | | |
| MOVABLE FINDS | | - | | | | | | |
| HERITAGE TYPOLOGY | | | | | | | | |
| PERIOD | | | | | | | | |
| HERITAGE SIGNIFICANCE | | Cultural landscape. Association with modern commercial farming | | | | | | |
| TENTATIVE GRADING | | Medium | | | | | | |
| CONSERVATION STATUS | | - | | | | | | |
| RECOMMENDATIONS | | | | | | | | |
| INFORMANTS | | - | | | | | | |
| REFERENCES | | - | | | | | | |
| ATTACHMENTS | | Photos | | | | | | |
| RECORDED BY | | | Mbofho Consulting | | DATE | | August 2013 | |

CHAPUDI- HERITAGE SITE RECORDING FORM





| NAME | | BUSHY RISE | | SITE NO | | 36 | | |
|---|--|--|-------------------|---------------|------|------------------|-------------|--|
|  | | | | | | | | |
| LATITUDE | | S 22° 53' 00.3" | | LONGITUDE | | E 029° 42' 34.3" | | |
| PROVINCE | | Limpopo | | MAG. DISTRICT | | Vhembe | | |
| VILLAGE | | Mopane | | NEAREST TOWN | | Musina | | |
| FARM/PARK | | | ERF NO | | | - | | |
| SITE DESCRIPTION | | Open flat area with indigenous trees – Shepherd Tree, Acacia, Marula, BerchemiaDiscolor. | | | | | | |
| GROUND VISIBILITY | | Good | | | | | | |
| STRUCTURES | | Modern gabled building | | | | | | |
| MOVABLE FINDS | | - | | | | | | |
| HERITAGE TYPOLOGY | | Modern building | | | | | | |
| PERIOD | | 20 th C | | | | | | |
| HERITAGE SIGNIFICANCE | | Cultural landscape. Association with modern commercial farming | | | | | | |
| TENTATIVE GRADING | | Medium | | | | | | |
| CONSERVATION STATUS | | - | | | | | | |
| RECOMMENDATIONS | | | | | | | | |
| INFORMANTS | | - | | | | | | |
| REFERENCES | | - | | | | | | |
| ATTACHMENTS | | Photos | | | | | | |
| RECORDED BY | | | Mbofho Consulting | | DATE | | August 2013 | |

CONISTON FARM

CHAPUDI- HERITAGE SITE RECORDING FORM



| SITE NAME | | CONISTON FARM | | SITE NO | | 37 | |
|---|--|---------------|---------------|--|-------------------|----|--|
|  | | | |  | | | |
| LATITUDE | S 22° 52' 50.3" | | LONGITUDE | E 029° 41' 08.9" | | | |
| PROVINCE | Limpopo | | MAG. DISTRICT | Vhembe District | | | |
| TOWN/VIL | Mopane | | Nearest Town | Musina | | | |
| FARM/PARK | Coniston | | ERF NO | | | | |
| SITE DESCRIPTION | Open flat area with Marula trees (possibly planted). A grave of Kamisi John Molozwi, DOB 03.02.1913, DOD 04.11.1990, Burial 11.11.1990 | | | | | | |
| GROUND VISIBILITY | Good | | | | | | |
| STRUCTURES | Grave | | | | | | |
| MOVABLE FINDS | - | | | | | | |
| HERITAGE TYPOLOGY | Section 36, Burial grounds | | | | | | |
| PERIOD | 20 th C | | | | | | |
| HERITAGE SIGNIFICANCE | Burial ground | | | | | | |
| TENTATIVE GRADING | High significance | | | | | | |
| CONSERVATION STATUS | - | | | | | | |
| RECOMMENDATIONS | Phase II | | | | | | |
| INFORMANTS | - | | | | | | |
| REFERENCES | - | | | | | | |
| ATTACHMENTS | Photos | | | | | | |
| RECORDED BY | Mbofho Consulting | | | DATE | 16 September 2013 | | |

CHAPUDI- HERITAGE SITE RECORDING FORM


| SITE NAME | | CONISTON FARM | | SITE NO | | 38 | |
|--|--|---------------|--|---|-----------------|----|--|
|  | | | |  | | | |
|  | | | |  | | | |
| LATITUDE | S 22° 52' 06.8" | | | LONGITUDE | E 029°41' 07.0" | | |
| PROVINCE | Limpopo | | | MAG. DISTRICT | Vhembe District | | |
| TOWN/VIL | Mopane | | | Nearest Town | Musina | | |
| FARM/PARK | Coniston form | | | ERF NO | | | |
| SITE DESCRIPTION | <p>Open flat area with Marula trees, Combretum. 14 clear graves</p> <ul style="list-style-type: none"> - 2 with tomb stones - 5 with first bricks, - 5 with cement bricks - 2 with stones <ol style="list-style-type: none"> 1. SebolaMukumela DOB 1915-08-16, DOD 2007-01-27, Burial 2007-10-13 2. PhoroliPhophi DOB 1932-04-13, DOD 2002-01-02, Burial 2002-02-02 3. Jim Seshoka, Died June 1958 4. Frans Phar.....(not clear) 5. SephieRatsheka (not clear) <p>Decorated potshards</p> | | | | | | |
| GROUND VISIBILITY | Good | | | | | | |
| STRUCTURES | Graveyard | | | | | | |
| MOVABLE FINDS | Decorated potshards | | | | | | |

| | | | |
|-----------------------|----------------------------|------|----------------|
| HERITAGE TYPOLOGY | Section 36, Burial grounds | | |
| PERIOD | 20 th C | | |
| HERITAGE SIGNIFICANCE | High significance | | |
| TENTATIVE GRADING | | | |
| CONSERVATION STATUS | Not known | | |
| RECOMMENDATIONS | Phase II | | |
| INFORMANTS | - | | |
| REFERENCES | - | | |
| ATTACHMENTS | Photos | | |
| RECORDED BY | Mbofho Consulting | DATE | September 2013 |



CHAPUDI HERITAGE SITE RECORDING FORM

| | | | | | | | | |
|---|--|--|--|--|------|------------------|----------------|--|
| SITE NAME | | CONISTON FARM | | SITE NO | | 39 | | |
|  | | | |  | | | | |
| LATITUDE | | S 22° 52' 04.0" | | LONGITUDE | | E 029° 41' 06.5" | | |
| PROVINCE | | Limpopo | | MAG. DISTRICT | | Vhembe District | | |
| TOWN/VIL | | Mopane | | Nearest Town | | Musina | | |
| FARM/PARK | | Coniston | | ERF NO | | | | |
| SITE DESCRIPTION | | Open flat, sandy area with Acacia, Marula and Sickle bush Plain potsherds, Cement bricks, Grinding stone, Iron bucket | | | | | | |
| GROUND VISIBILITY | | Grass cover | | | | | | |
| STRUCTURES | | - | | | | | | |
| MOVABLE FINDS | | Undecorated potsherds, Upper grinding stones | | | | | | |
| HERITAGE TYPOLOGY | | Open site | | | | | | |
| PERIOD | | 20 th C | | | | | | |
| HERITAGE SIGNIFICANCE | | Association with modern commercial farming | | | | | | |
| TENTATIVE GRADING | | Low significance | | | | | | |
| CONSERVATION STATUS | | Not known | | | | | | |
| RECOMMENDATIONS | | - | | | | | | |
| INFORMANTS | | - | | | | | | |
| REFERENCES | | - | | | | | | |
| ATTACHMENTS | | Photos | | | | | | |
| RECORDED BY | | Mbofho Consulting | | | DATE | | September 2013 | |




CHAPUDI- HERITAGE SITE RECORDING FORM

| SITE NAME | | CONISTON FARM | | SITE NO | | 40 | |
|---|-----------------|---|--|---------------|-----------------|----------------|--|
|  | | | | | | | |
| | | | | | | | |
| LATITUDE | S 22° 52' 16.4" | | | LONGITUDE | E 029 40' 20.0" | | |
| PROVINCE | Limpopo | | | MAG. DISTRICT | Vhembe District | | |
| TOWN/VIL | Mopane | | | Nearest Town | Musina | | |
| FARM/PARK | Coniston | | | ERF NO | | | |
| SITE DESCRIPTION | | Concentration of Marula trees | | | | | |
| GROUND VISIBILITY | | Good | | | | | |
| STRUCTURES | | - | | | | | |
| MOVABLE FINDS | | - | | | | | |
| HERITAGE TYPOLOGY | | Cultural landscape (NFTP) | | | | | |
| PERIOD | | ? | | | | | |
| HERITAGE SIGNIFICANCE | | Cultural landscape non-timber forest products | | | | | |
| TENTATIVE GRADING | | Medium significance | | | | | |
| CONSERVATION STATUS | | Good | | | | | |
| RECOMMENDATIONS | | - | | | | | |
| INFORMANTS | | - | | | | | |
| REFERENCES | | - | | | | | |
| ATTACHMENTS | | Photos | | | | | |
| RECORDED BY | | Mbofho Consulting | | | DATE | September 2013 | |


CHAPUDI- HERITAGE SITE RECORDING FORM

| SITE NAME | | CONISTON FARM | | SITE NO | | 41 | |
|---|---|---------------|--|--|------------------|----|--|
|  | | | |  | | | |
| LATITUDE | S 22° 52' 14.7" | | | LONGITUDE | E 029° 40' 35.2" | | |
| PROVINCE | Limpopo | | | MAG. DISTRICT | Vhembe District | | |
| TOWN/VIL | Mopane | | | Nearest Town | Musina | | |
| FARM/PARK | Coniston | | | ERF NO | | | |
| SITE DESCRIPTION | Concentration of Marula trees | | | | | | |
| GROUND VISIBILITY | Good | | | | | | |
| STRUCTURES | | | | | | | |
| MOVABLE FINDS | | | | | | | |
| HERITAGE TYPOLOGY | Cultural landscape (NTPF) Marula trees | | | | | | |
| PERIOD | - | | | | | | |
| HERITAGE SIGNIFICANCE | Cultural landscape non-timber forest products | | | | | | |
| TENTATIVE GRADING | Medium significance | | | | | | |
| CONSERVATION STATUS | Good | | | | | | |
| RECOMMENDATIONS | - | | | | | | |
| INFORMANTS | - | | | | | | |
| REFERENCES | - | | | | | | |
| ATTACHMENTS | Photos | | | | | | |
| RECORDED BY | Mbofho Consulting | | | DATE | September 2013 | | |



CHAPUDI - HERITAGE SITE RECORDING FORM

| | | | | | | | | |
|--|--|--|--|--|------|-----------------|----------------|--|
| SITE NAME | | CONISTON FARM | | SITE NO | | 42 | | |
|  | | | |  | | | | |
|  | | | | | | | | |
| LATITUDE | | S 22° 52' 43.6" | | LONGITUDE | | E 029°41' 26.4" | | |
| PROVINCE | | Limpopo | | MAG. DISTRICT | | Vhembe District | | |
| TOWN/VIL | | Mopane | | Nearest Town | | Musina | | |
| FARM/PARK | | Coniston | | ERF NO | | | | |
| SITE DESCRIPTION | | Open flat area. Evidence of settlement with concentration of plain potsherds and diagnostic potsherds, Upper grinding. Area 30 X 40M | | | | | | |
| GROUND VISIBILITY | | Good | | | | | | |
| STRUCTURES | | - | | | | | | |
| MOVABLE FINDS | | Potsherds | | | | | | |
| HERITAGE TYPOLOGY | | Site | | | | | | |
| PERIOD | | LIA | | | | | | |
| HERITAGE SIGNIFICANCE | | Association with LIA Farming Communities | | | | | | |
| TENTATIVE GRADING | | Low significance | | | | | | |
| CONSERVATION STATUS | | - | | | | | | |
| RECOMMENDATIONS | | - | | | | | | |
| INFORMANTS | | - | | | | | | |
| REFERENCES | | - | | | | | | |
| ATTACHMENTS | | Photos | | | | | | |
| RECORDED BY | | Mbofho Consulting | | | DATE | | September 2013 | |





CHAPUDI - HERITAGE SITE RECORDING FORM

| | | | | | | | | |
|---|--|--|--|---------------|------|------------------|----------------|--|
| SITE NAME | | CONISTON FARM | | SITE NO | | 43 | | |
|  | | | | | | | | |
| LATITUDE | | S 22° 52' 47.2" | | LONGITUDE | | E 029° 41' 33.3" | | |
| PROVINCE | | Limpopo | | MAG. DISTRICT | | Vhembe District | | |
| TOWN/VIL | | Mopane | | Nearest Town | | Musina | | |
| FARM/PARK | | Coniston | | ERF NO | | | | |
| SITE DESCRIPTION | | <p>A small site with plain potshards.</p> <p>A circular structure made of concrete looks like a drinking trough for birds.</p> | | | | | | |
| GROUND VISIBILITY | | Good | | | | | | |
| STRUCTURES | | Concrete structure | | | | | | |
| MOVABLE FINDS | | Undecorated potsherds | | | | | | |
| HERITAGE TYPOLOGY | | Commercial farming infrastructure | | | | | | |
| PERIOD | | 20 th century | | | | | | |
| HERITAGE SIGNIFICANCE | | Association with commercial farming | | | | | | |
| TENTATIVE GRADING | | Low significance | | | | | | |
| CONSERVATION STATUS | | - | | | | | | |
| RECOMMENDATIONS | | - | | | | | | |
| INFORMANTS | | - | | | | | | |
| REFERENCES | | - | | | | | | |
| ATTACHMENTS | | Photos | | | | | | |
| RECORDED BY | | Mbofho Consulting | | | DATE | | September 2013 | |



CHAPUDI - HERITAGE SITE RECORDING FORM

| | | | | | | | | |
|---|--|---|--|--|------|------------------|----------------|--|
| SITE NAME | | CONISTON FARM | | SITE NO | | 44 | | |
|  | | | |  | | | | |
| LATITUDE | | S 22° 52' 41.0" | | LONGITUDE | | E 029° 41' 59.0" | | |
| PROVINCE | | Limpopo | | MAG. DISTRICT | | Vhembe District | | |
| TOWN/VIL | | Mopane | | Nearest Town | | Musina | | |
| FARM/PARK | | Coniston | | ERF NO | | | | |
| SITE DESCRIPTION | | An open area 70M X 40M with Sheperd trees, Acacia, Sickle bush Road cuts through the site. Lots of plain potsherds and decorated potsherds | | | | | | |
| GROUND VISIBILITY | | Good | | | | | | |
| STRUCTURES | | | | | | | | |
| MOVABLE FINDS | | Potsherds | | | | | | |
| HERITAGE TYPOLOGY | | Archaeological site | | | | | | |
| PERIOD | | LIA | | | | | | |
| HERITAGE SIGNIFICANCE | | Association with LIA farming communities | | | | | | |
| TENTATIVE GRADING | | Low significance | | | | | | |
| CONSERVATION STATUS | | Not known | | | | | | |
| RECOMMENDATIONS | | Phase II | | | | | | |
| INFORMANTS | | - | | | | | | |
| REFERENCES | | - | | | | | | |
| ATTACHMENTS | | Photos | | | | | | |
| RECORDED BY | | Mbofho Consulting | | | DATE | | September 2013 | |


CHAPUDI - HERITAGE SITE RECORDING FORM

| SITE NAME | | CONISTON FARM | | SITE NO | | 45 | |
|--|--|---------------|--|---|------------------|----------------|--|
|  | | | |  | | | |
|  | | | |  | | | |
| LATITUDE | S 22° 52' 29.6" | | | LONGITUDE | E 029° 41' 41.5" | | |
| PROVINCE | Limpopo | | | MAG. DISTRICT | Vhembe District | | |
| TOWN/VIL | Mopane | | | Nearest Town | Musina | | |
| FARM/PARK | Coniston | | | ERF NO | | | |
| SITE DESCRIPTION | A small site traversed by farm road. Sheppard tree and Combretum. Decorated potsherds and a rim sherd, upper grinding stone. Bone fragments exposed by burrowing animals | | | | | | |
| GROUND VISIBILITY | Good | | | | | | |
| STRUCTURES | - | | | | | | |
| MOVABLE FINDS | Potsherds | | | | | | |
| HERITAGE TYPOLOGY | Archaeological site | | | | | | |
| PERIOD | LIA | | | | | | |
| HERITAGE SIGNIFICANCE | Association with LIA Farming Communities | | | | | | |
| TENTATIVE GRADING | Medium significance | | | | | | |
| CONSERVATION STATUS | Not known | | | | | | |
| RECOMMENDATIONS | - | | | | | | |
| INFORMANTS | - | | | | | | |
| REFERENCES | - | | | | | | |
| ATTACHMENTS | Photos | | | | | | |
| RECORDED BY | Mbofho Consulting | | | | DATE | September 2013 | |


CHAPUDI - HERITAGE SITE RECORDING FORM

| | | | | | | | | |
|---|--|---|--|--|------|-----------------|----------------|--|
| SITE NAME | | CONISTON FARM | | SITE NO | | 46 | | |
|  | | | |  | | | | |
| LATITUDE | | S 22° 52' 23.5" | | LONGITUDE | | E 029°41' 31.1" | | |
| PROVINCE | | Limpopo | | MAG. DISTRICT | | Vhembe District | | |
| TOWN/VIL | | Mopane | | Nearest Town | | Musina | | |
| FARM/PARK | | Coniston | | ERF NO | | | | |
| SITE DESCRIPTION | | Open area with Sheperd Tree, Combretum and Bosnia tree species. Plain potsherds | | | | | | |
| GROUND VISIBILITY | | Good | | | | | | |
| STRUCTURES | | - | | | | | | |
| MOVABLE FINDS | | Potsherds | | | | | | |
| HERITAGE TYPOLOGY | | Site | | | | | | |
| PERIOD | | LIA | | | | | | |
| HERITAGE SIGNIFICANCE | | Association with LIA Farming Communities | | | | | | |
| TENTATIVE GRADING | | Low significance | | | | | | |
| CONSERVATION STATUS | | Not known | | | | | | |
| RECOMMENDATIONS | | - | | | | | | |
| INFORMANTS | | - | | | | | | |
| REFERENCES | | - | | | | | | |
| ATTACHMENTS | | Photos | | | | | | |
| RECORDED BY | | Mbofho Consulting | | | DATE | | September 2013 | |

CHAPUDI - HERITAGE SITE RECORDING FORM





| SITE NAME | | CONISTON FARM | | SITE NO | | 47 | |
|---|---|---------------|--|---------------|-------------------|----|--|
|  | | | | | | | |
| LATITUDE | S 22°52' 56.9" | | | LONGITUDE | E 029°41' 19.4" | | |
| PROVINCE | Limpopo | | | MAG. DISTRICT | Vhembe District | | |
| TOWN/VIL | Mopane | | | Nearest Town | Musina | | |
| FARM/PARK | CONISTON | | | ERF NO | | | |
| SITE DESCRIPTION | Typical farmhouse building surrounded by garden trees | | | | | | |
| GROUND VISIBILITY | Good | | | | | | |
| STRUCTURES | Farm house | | | | | | |
| MOVABLE FINDS | - | | | | | | |
| HERITAGE TYPOLOGY | Section 34 | | | | | | |
| PERIOD | 21 st Century | | | | | | |
| HERITAGE SIGNIFICANCE | Association with modern commercial farming | | | | | | |
| TENTATIVE GRADING | Medium significance | | | | | | |
| CONSERVATION STATUS | - | | | | | | |
| RECOMMENDATIONS | - | | | | | | |
| INFORMANTS | - | | | | | | |
| REFERENCES | - | | | | | | |
| ATTACHMENTS | Photos | | | | | | |
| RECORDED BY | Mbofho Consulting | | | DATE | 16 September 2013 | | |

CHAPUDI - HERITAGE SITE RECORDING FORM

| SITE NAME | | CONISTON FARM | | SITE NO | | 48 | |
|---|--|---------------|--|---------------|-------------------|----|--|
|  | | | | | | | |
| LATITUDE | S 22° 52' 51.4" | | | LONGITUDE | E 029° 41' 14.0" | | |
| PROVINCE | Limpopo | | | MAG. DISTRICT | Vhembe District | | |
| TOWN/VIL | Mopane | | | Nearest Town | Musina | | |
| FARM/PARK | CONISTON | | | ERF NO | | | |
| SITE DESCRIPTION | Farmhouse with lapa style thatch | | | | | | |
| GROUND VISIBILITY | Good | | | | | | |
| STRUCTURES | Farm house | | | | | | |
| MOVABLE FINDS | - | | | | | | |
| HERITAGE TYPOLOGY | Section 34 | | | | | | |
| PERIOD | 21 st Century | | | | | | |
| HERITAGE SIGNIFICANCE | Association with modern commercial farming | | | | | | |
| TENTATIVE GRADING | Medium significance | | | | | | |
| CONSERVATION STATUS | - | | | | | | |
| RECOMMENDATIONS | - | | | | | | |
| INFORMANTS | - | | | | | | |
| REFERENCES | - | | | | | | |
| ATTACHMENTS | Photos | | | | | | |
| RECORDED BY | Mbofho Consulting | | | DATE | 16 September 2013 | | |


MALAPCHANI, MAPANI RIDGE, SANDSTONE EDGE AND DRIEHOEK

CHAPUDI- HERITAGE SITE RECORDING FORM



| | | | | | | | |
|---|--|---|--|--|--|-----------------|--|
| SITE NAME | | Malapchani, Mapani Ridge, Sandstone Edge and Driehoek | | SITE NO | | 49 | |
|  | | | |  | | | |
| Graveyard | | | | Graveyard | | | |
|  | | | |  | | | |
| A block from the Borehole remnants on top of the graveyard | | | | | | | |
| LATITUDE | | S 22° 51' 28.5" | | LONGITUDE | | E 029°48' 31.0" | |
| PROVINCE | | Limpopo | | MAG. DISTRICT | | Vhembe District | |
| TOWN/VIL | | Waterpoort | | Nearest Town | | Makhado | |
| FARM/PARK | | Malapchani, Mapani Ridge, Sandstone edge and Driehoek | | ERF NO | | | |
| SITE DESCRIPTION | | <p>Flat area with Acacia & Sickle bush. The site believed to main Royal graveyard (Tshiendeulu) of the Sithagathaga Family who stayed there before they were evicted. Midden , upper grinding stones and a borehole on top of a graveyard Local stories are that the famer who was drilling the borehole stopped due threats from spiritual world. The burial site extends from the edge of the river</p> | | | | | |

| | | | |
|-----------------------|--|------|----------------|
| | bank and is 50m ² in extent | | |
| GROUND VISIBILITY | Good | | |
| STRUCTURES | Suspected royal graves | | |
| MOVABLE FINDS | - | | |
| HERITAGE TYPOLOGY | Royal burial ground | | |
| PERIOD | ? | | |
| HERITAGE SIGNIFICANCE | Royal burial ground | | |
| TENTATIVE GRADING | High significance | | |
| CONSERVATION STATUS | Not known | | |
| RECOMMENDATIONS | Phase II | | |
| INFORMANTS | JohanahMuliki on the farm since 1977 | | |
| REFERENCES | - | | |
| ATTACHMENTS | Photos | | |
| RECORDED BY | Mbofho Consulting | DATE | September 2013 |



CHAPUDI- HERITAGE SITE RECORDING FORM

| | | | | |
|---|--|---------------|------------------|----|
| SITE NAME | Malapchani, Mapani Ridge, Sandstone and Driehoek FARM | | SITE NO | 50 |
|  | | | | |
| LATITUDE | S 22° 51' 29.2" | LONGITUDE | E 029° 48' 29.3" | |
| PROVINCE | Limpopo | MAG. DISTRICT | Vhembe District | |
| TOWN/VIL | Waterpoort | Nearest Town | Makhado | |
| FARM/PARK | Malapchani, Mapani Ridge, Sandstone Edge and Driehoek | ERF NO | | |
| SITE DESCRIPTION | Open sites. Remains of a cattle e kraal, Midden, Undecorated potsherds | | | |
| GROUND VISIBILITY | Good | | | |
| STRUCTURES | - | | | |
| MOVABLE FINDS | Undecorated potsherds, Polished stones | | | |
| HERITAGE TYPOLOGY | Heritage Artefacts | | | |
| PERIOD | LIA | | | |
| HERITAGE SIGNIFICANCE | Association with LIA farming communities | | | |
| TENTATIVE GRADING | Low significance | | | |
| CONSERVATION STATUS | Not known | | | |
| RECOMMENDATIONS | - | | | |
| INFORMANTS | - | | | |
| REFERENCES | - | | | |
| ATTACHMENTS | Photos | | | |
| RECORDED BY | Mbofho Consulting | DATE | September 2013 | |


CHAPUDI- HERITAGE SITE RECORDING FORM

| | | | | | | | |
|---|---|---|--|--|-----------------|----------------|--|
| SITE NAME | | Malapchani, Mapani Ridge, Sandstone and Driehoek | | SITE NO | | 51 | |
|  | | | |  | | | |
| LATITUDE | S 22° 51' 30.5" | | | LONGITUDE | E 029°48' 28.0" | | |
| PROVINCE | Limpopo | | | MAG. DISTRICT | Vhembe District | | |
| TOWN/VIL | Waterpoort | | | Nearest Town | Makhado | | |
| FARM/PARK | Malapchani, Mapani Ridge, Sandstone and Driehoek | | | ERF NO | | | |
| SITE DESCRIPTION | | A graveyard for Women who had been married to royal family Situated near the farm workers compound on the north side | | | | | |
| GROUND VISIBILITY | | Good | | | | | |
| STRUCTURES | | - | | | | | |
| MOVABLE FINDS | | | | | | | |
| HERITAGE TYPOLOGY | | Royal burial ground | | | | | |
| PERIOD | | ? | | | | | |
| HERITAGE SIGNIFICANCE | | Burial ground | | | | | |
| TENTATIVE GRADING | | High significance | | | | | |
| CONSERVATION STATUS | | Not known | | | | | |
| RECOMMENDATIONS | | Phase II | | | | | |
| INFORMANTS | | - | | | | | |
| REFERENCES | | - | | | | | |
| ATTACHMENTS | | Photos | | | | | |
| RECORDED BY | | Mbofho Consulting | | | DATE | September 2013 | |



CHAPUDI- HERITAGE SITE RECORDING FORM

| | | | | | | | | |
|---|--|---|--|--|------|------------------|----------------|--|
| SITE NAME | | FARM Malapchani, Mapani Ridge, Sandstone and Driehoek | | SITE NO | | 52 | | |
|  | | | |  | | | | |
| LATITUDE | | S 22° 51' 30.7" | | LONGITUDE | | E 029° 48' 24.9" | | |
| PROVINCE | | Limpopo | | MAG. DISTRICT | | Vhembe District | | |
| TOWN/VIL | | Waterpoort | | Nearest Town | | Makhado | | |
| FARM/PARK | | Malapchani, Mapani Ridge, Sandstone and Driehoek | | ERF NO | | | | |
| SITE DESCRIPTION | | Collapsed mud brick foundation structures north of the farm compound. Lower grinding stone | | | | | | |
| GROUND VISIBILITY | | Good | | | | | | |
| STRUCTURES | | House foundation | | | | | | |
| MOVABLE FINDS | | Lower grinding stone | | | | | | |
| HERITAGE TYPOLOGY | | Settlement remains of houses | | | | | | |
| PERIOD | | 20 th C | | | | | | |
| HERITAGE SIGNIFICANCE | | Association with farm workers | | | | | | |
| TENTATIVE GRADING | | Low significance | | | | | | |
| CONSERVATION STATUS | | Not known | | | | | | |
| RECOMMENDATIONS | | - | | | | | | |
| INFORMANTS | | - | | | | | | |
| REFERENCES | | - | | | | | | |
| ATTACHMENTS | | Photos | | | | | | |
| RECORDED BY | | Mbofho Consulting | | | DATE | | September 2013 | |



CHAPUDI- HERITAGE SITE RECORDING FORM

| | | | | | | | | |
|---|--|---|--|---------------|------|-----------------|----------------|--|
| SITE NAME | | Malapchani, Mapani Ridge, Sandstone and Driehoek | | SITE NO | | 53 | | |
|  | | | | | | | | |
| LATITUDE | | S 22° 51' 32.5" | | LONGITUDE | | E 029°48' 24.4" | | |
| PROVINCE | | Limpopo | | MAG. DISTRICT | | Vhembe District | | |
| TOWN/VIL | | Waterpoort | | Nearest Town | | Makhado | | |
| FARM/PARK | | Malapchani, Mapani Ridge, Sandstone and Driehoek | | ERF NO | | | | |
| SITE DESCRIPTION | | Two Graves belonging to the commoners. Covered by aloe plants. Situated west of the compound next to the fence. | | | | | | |
| GROUND VISIBILITY | | Good | | | | | | |
| STRUCTURES | | | | | | | | |
| MOVABLE FINDS | | - | | | | | | |
| HERITAGE TYPOLOGY | | Burial ground | | | | | | |
| PERIOD | | LIA | | | | | | |
| HERITAGE SIGNIFICANCE | | Burial ground | | | | | | |
| TENTATIVE GRADING | | High significance | | | | | | |
| CONSERVATION STATUS | | Not known | | | | | | |
| RECOMMENDATIONS | | Phase II | | | | | | |
| INFORMANTS | | - | | | | | | |
| REFERENCES | | - | | | | | | |
| ATTACHMENTS | | Photos | | | | | | |
| RECORDED BY | | Mbofho Consulting | | | DATE | | September 2013 | |


CHAPUDI- HERITAGE SITE RECORDING FORM

| | | | | | | | | |
|---|--|--|--|--|------|-----------------|----------------|--|
| SITE NAME | | Malapchani, Mapani Ridge, Sandstone and Driehoek | | SITE NO | | 54 | | |
|  | | | |  | | | | |
| | | | | Tin for Thothotho traditional whisky | | | | |
| LATITUDE | | S 22° 51' 33.0" | | LONGITUDE | | E 029°48' 34.2" | | |
| PROVINCE | | Limpopo | | MAG. DISTRICT | | Vhembe District | | |
| TOWN/VIL | | Waterpoort | | Nearest Town | | Makhado | | |
| FARM/PARK | | Malapchani, Mapani Ridge, Sandstone and Driehoek | | ERF NO | | | | |
| SITE DESCRIPTION | | Graves for the commoners under Acacia trees , Grinding Stones An old tin used for brewing a traditional whisky called Thothotho | | | | | | |
| GROUND VISIBILITY | | Good | | | | | | |
| STRUCTURES | | Graves | | | | | | |
| MOVABLE FINDS | | Grinding stones, rusted tin | | | | | | |
| HERITAGE TYPOLOGY | | Graves | | | | | | |
| PERIOD | | 20 th C | | | | | | |
| HERITAGE SIGNIFICANCE | | Association with indigenous people lived before the commercial farmers | | | | | | |
| TENTATIVE GRADING | | Low significance | | | | | | |
| CONSERVATION STATUS | | Not known | | | | | | |
| RECOMMENDATIONS | | - | | | | | | |
| INFORMANTS | | - | | | | | | |
| REFERENCES | | - | | | | | | |
| ATTACHMENTS | | Photos | | | | | | |
| RECORDED BY | | Mbofho Consulting | | | DATE | | September 2013 | |



CHAPUDI- HERITAGE SITE RECORDING FORM

| | | | | | | | | |
|---|--|---|--|--|------|------------------|----------------|--|
| SITE NAME | | Malapchani, Mapani Ridge, Sandstone and Driehoek | | SITE NO | | 55 | | |
|  | | | |  | | | | |
| LATITUDE | | S 22° 51' 26.0" | | LONGITUDE | | E 029° 48' 26.5" | | |
| PROVINCE | | Limpopo | | MAG. DISTRICT | | Vhembe District | | |
| TOWN/VIL | | Waterpoort | | Nearest Town | | Makhado | | |
| FARM/PARK | | Malapchani, Mapani Ridge, Sandstone and Driehoek | | ERF NO | | | | |
| SITE DESCRIPTION | | Site next to the road with Acacia and Sickle Bush. Collapsed farm brick structures. Concentration of upper Grinding stones | | | | | | |
| GROUND VISIBILITY | | Good | | | | | | |
| STRUCTURES | | House remains | | | | | | |
| MOVABLE FINDS | | Grinding stones | | | | | | |
| HERITAGE TYPOLOGY | | Settlement remains of houses | | | | | | |
| PERIOD | | 20 th century | | | | | | |
| HERITAGE SIGNIFICANCE | | Association with indigenous communities who stayed before the commercial farmers | | | | | | |
| TENTATIVE GRADING | | Low significance | | | | | | |
| CONSERVATION STATUS | | Not known | | | | | | |
| RECOMMENDATIONS | | - | | | | | | |
| INFORMANTS | | - | | | | | | |
| REFERENCES | | - | | | | | | |
| ATTACHMENTS | | Photos | | | | | | |
| RECORDED BY | | Mbofho Consulting | | | DATE | | September 2013 | |


CHAPUDI- HERITAGE SITE RECORDING FORM

| | | | | | | | | |
|---|--|---|--|---------------|------|-----------------|----------------|--|
| SITE NAME | | Malapchani, Mapani Ridge, Sandstone and Driehoek | | SITE NO | | 56 | | |
|  | | | | | | | | |
| LATITUDE | | S 22° 51' 24.1" | | LONGITUDE | | E 029°48' 26.5" | | |
| PROVINCE | | Limpopo | | MAG. DISTRICT | | Vhembe District | | |
| TOWN/VIL | | Waterpoort | | Nearest Town | | Makhado | | |
| FARM/PARK | | Malapchani, Mapani Ridge, Sandstone and Driehoek | | ERF NO | | | | |
| SITE DESCRIPTION | | Settlement remains under sparse Acacia bush. A Grave roughly marked. Settlement associated with the grave captured as Site 57 to follow | | | | | | |
| GROUND VISIBILITY | | Good | | | | | | |
| STRUCTURES | | - | | | | | | |
| MOVABLE FINDS | | - | | | | | | |
| HERITAGE TYPOLOGY | | Burial ground | | | | | | |
| PERIOD | | ? | | | | | | |
| HERITAGE SIGNIFICANCE | | Grave | | | | | | |
| TENTATIVE GRADING | | High significance | | | | | | |
| CONSERVATION STATUS | | | | | | | | |
| RECOMMENDATIONS | | Phase II | | | | | | |
| INFORMANTS | | - | | | | | | |
| REFERENCES | | - | | | | | | |
| ATTACHMENTS | | Photos | | | | | | |
| RECORDED BY | | Mbofho Consulting | | | DATE | | September 2013 | |


CHAPUDI- HERITAGE SITE RECORDING FORM

| | | | | | | | | |
|---|--|---|--|--|------|-----------------|----------------|--|
| SITE NAME | | Malapchani, Mapani Ridge, Sandstone and Driehoek | | SITE NO | | 57 | | |
|  | | | |  | | | | |
| LATITUDE | | S 22° 51' 22.2" | | LONGITUDE | | E 029°48' 25.6" | | |
| PROVINCE | | Limpopo | | MAG. DISTRICT | | Vhembe District | | |
| TOWN/VIL | | Waterpoort | | Nearest Town | | Makhado | | |
| FARM/PARK | | Malapchani, Mapani Ridge, Sandstone and Driehoek | | ERF NO | | | | |
| SITE DESCRIPTION | | Flat area with Acacia. Remains of a farm brick structure. +/- 2 Baby graves Midden | | | | | | |
| GROUND VISIBILITY | | Good | | | | | | |
| STRUCTURES | | House remains, Burial ground | | | | | | |
| MOVABLE FINDS | | | | | | | | |
| HERITAGE TYPOLOGY | | Burial ground | | | | | | |
| PERIOD | | 20 th C | | | | | | |
| HERITAGE SIGNIFICANCE | | Association with local communities settled before commercial farmers | | | | | | |
| TENTATIVE GRADING | | High significance | | | | | | |
| CONSERVATION STATUS | | Not known | | | | | | |
| RECOMMENDATIONS | | Phase II | | | | | | |
| INFORMANTS | | - | | | | | | |
| REFERENCES | | - | | | | | | |
| ATTACHMENTS | | Photos | | | | | | |
| RECORDED BY | | Mbofho Consulting | | | DATE | | September 2013 | |






CHAPUDI- HERITAGE SITE RECORDING FORM

| | | | |
|---|---|---------------|------------------|
| SITE NAME | Malapchani, Mapani Ridge, Sandstone and Driehoek | SITE NO | 58 |
|  | | | |
| LATITUDE | S 22° 51' 20.4" | LONGITUDE | E 029° 48' 27.5" |
| PROVINCE | Limpopo | MAG. DISTRICT | Vhembe District |
| TOWN/VIL | Mopane | Nearest Town | Musina |
| FARM/PARK | Malapchani, Mapani Ridge, Sandstone and Driehoek | ERF NO | |
| SITE DESCRIPTION | Flat area with Acacia, Cactus, Marula. Foundations remains of farm brick structure Ash midden. Grinding stone | | |
| GROUND VISIBILITY | Good | | |
| STRUCTURES | House remains | | |
| MOVABLE FINDS | Grinding stone | | |
| HERITAGE TYPOLOGY | House remains | | |
| PERIOD | 20 th C | | |
| HERITAGE SIGNIFICANCE | Association with commercial farm workers | | |
| TENTATIVE GRADING | Low significance | | |
| CONSERVATION STATUS | Not known | | |
| RECOMMENDATIONS | - | | |
| INFORMANTS | - | | |
| REFERENCES | - | | |
| ATTACHMENTS | Photos | | |
| RECORDED BY | Mbofho Consulting | DATE | September 2013 |

CHAPUDI- HERITAGE SITE RECORDING FORM




| | | | |
|---|--|---------------|-----------------|
| SITE NAME | Malapchani, Mapani Ridge, Sandstone and Driehoek | SITE NO | 59 |
|  | | | |
| LATITUDE | S 22° 51' 19.5" | LONGITUDE | E 029°48' 25.0" |
| PROVINCE | Limpopo | MAG. DISTRICT | Vhembe District |
| TOWN/VIL | Waterpoort | Nearest Town | Makhado |
| FARM/PARK | Malapchani, Mapani Ridge, Sandstone and Driehoek | ERF NO | |
| SITE DESCRIPTION | Flat sandy area, Remains of structure - cement bricks & cement floor Midden | | |
| GROUND VISIBILITY | Good | | |
| STRUCTURES | House remains | | |
| MOVABLE FINDS | - | | |
| HERITAGE TYPOLOGY | Settlement remains of houses | | |
| PERIOD | 20 th century | | |
| HERITAGE SIGNIFICANCE | Association with commercial farm workers | | |
| TENTATIVE GRADING | Low significance | | |
| CONSERVATION STATUS | Not known | | |
| RECOMMENDATIONS | - | | |
| INFORMANTS | - | | |
| REFERENCES | - | | |
| ATTACHMENTS | Photos | | |
| RECORDED BY | Mbofho Consulting | DATE | September 2013 |

CHAPUDI- HERITAGE SITE RECORDING FORM





| | | | | | | | |
|---|---|--|--|---|-----------------|----|--|
| SITE NAME | | Malapchani, Mapani Ridge, Sandstone and Driehoek | | SITE NO | | 60 | |
|  | | | |  | | | |
| | | | | Stone cairns (suspected grave) | | | |
|  | | | |  | | | |
|  | | | | | | | |
| LATITUDE | S 22° 51' 03.4" | | | LONGITUDE | E 029°48' 24.4" | | |
| PROVINCE | Limpopo | | | MAG. DISTRICT | Vhembe District | | |
| TOWN/VIL | Waterpoort | | | Nearest Town | Makhado | | |
| FARM/PARK | Malapchani, Mapani Ridge, Sandstone and Driehoek | | | ERF NO | | | |
| SITE DESCRIPTION | In Mopane woodland, Sickle bush & Acacia. Sandy soils. Suspected grave marked by stone cairn. Farm bricks foundation. Aluminium tins, (Grinding stones in concentration | | | | | | |

| | | | |
|-----------------------|--|------|----------------|
| GROUND VISIBILITY | Good | | |
| STRUCTURES | House remains and stone cairn | | |
| MOVABLE FINDS | Aluminium tins, grinding stones | | |
| HERITAGE TYPOLOGY | House remains | | |
| PERIOD | 20 th century | | |
| HERITAGE SIGNIFICANCE | Association with commercial farm workers | | |
| TENTATIVE GRADING | High significance | | |
| CONSERVATION STATUS | - | | |
| RECOMMENDATIONS | Phase II | | |
| INFORMANTS | - | | |
| REFERENCES | - | | |
| ATTACHMENTS | Photos | | |
| RECORDED BY | Mbofho Consulting | DATE | September 2013 |

CHAPUDI- HERITAGE SITE RECORDING FORM



| | | | |
|--|---|--|-----------------|
| SITE NAME | Malapchani, Mapani Ridge, Sandstone and Driehoek | SITE NO | 61 |
|  | |  | |
|  | | | |
| LATITUDE | S 22° 50' 59.5" | LONGITUDE | E 029°48' 20.7" |
| PROVINCE | Limpopo | MAG. DISTRICT | Vhembe District |
| TOWN/VIL | Waterpoort | Nearest Town | Makhado |
| FARM/PARK | Malapchani, Mapani Ridge, Sandstone and Driehoek | ERF NO | |
| SITE DESCRIPTION | Flat, sandy area. Acacia, Sickle Bush, Mopani woodland. Mud bricks foundation structure to the North West of the Grave yard | | |
| GROUND VISIBILITY | Good | | |
| STRUCTURES | House remains | | |
| MOVABLE FINDS | - | | |
| HERITAGE TYPOLOGY | House remains | | |
| PERIOD | 20 th C | | |
| HERITAGE SIGNIFICANCE | Association with commercial farm workers | | |
| TENTATIVE GRADING | High Significance | | |
| CONSERVATION STATUS | - | | |
| RECOMMENDATIONS | - | | |
| INFORMANTS | - | | |
| REFERENCES | - | | |
| ATTACHMENTS | Photos | | |
| RECORDED BY | Mbofho Consulting | DATE | September 2013 |

CHAPUDI- HERITAGE SITE RECORDING FORM

| | | | | | | | |
|--|--|--|--|---|--|-----------------|--|
| SITE NAME | | Malapchani, Mapani Ridge, Sandstone and Driehoek | | SITE NO | | 62 | |
|  | | | |  | | | |
|  | | | |  | | | |
| LATITUDE | | S 22° 33' 17.3" | | LONGITUDE | | E 029°51' 28.3" | |
| PROVINCE | | Limpopo | | MAG. DISTRICT | | Vhembe District | |
| TOWN/VIL | | Waterpoort | | Nearest Town | | Makhado | |
| FARM/PARK | | Malapchani, Mapani Ridge, Sandstone and Driehoek | | ERF NO | | | |
| SITE DESCRIPTION | | <p>8 Graves but only 6 are visible 4 stone cairns visible 2 with forma granite tombstones</p> <p>Muligi Daniel Tshifhango DOB 1935-10-10, DOD 2004-12-08 Burial 2004-12-18</p> <p>TshimukaMavhunguMarandela Clare, DOB1916-10-02, DOD 2000-04-16 2 graves barely visible under Mopani tree, apparently adult & child</p> | | | | | |
| GROUND VISIBILITY | | Good | | | | | |
| STRUCTURES | | - | | | | | |
| MOVABLE FINDS | | - | | | | | |
| HERITAGE TYPOLOGY | | Graveyard | | | | | |
| PERIOD | | | | | | | |
| HERITAGE SIGNIFICANCE | | Graveyard | | | | | |
| TENTATIVE GRADING | | High significance | | | | | |

| | | | |
|---------------------|----------------------------|------|----------------|
| CONSERVATION STATUS | Protected under Section 36 | | |
| RECOMMENDATIONS | Protection , Phase II | | |
| INFORMANTS | - | | |
| REFERENCES | - | | |
| ATTACHMENTS | Photos | | |
| RECORDED BY | Mbofho Consulting | DATE | September 2013 |






CHAPUDI- HERITAGE SITE RECORDING FORM

| | | | | | | | |
|---|--|---|--|--|--|------------------|--|
| SITE NAME | | Malapchani, Mapani Ridge, Sandstone and Driehoek | | SITE NO | | 63 | |
|  | | | |  | | | |
| LATITUDE | | S 22° 50' 53.1" | | LONGITUDE | | E 029° 48' 16.3" | |
| PROVINCE | | Limpopo | | MAG. DISTRICT | | Vhembe District | |
| TOWN/VIL | | Mopane | | Nearest Town | | Musina | |
| FARM/PARK | | Malapchani, Mapani Ridge, Sandstone and Driehoek | | ERF NO | | | |
| SITE DESCRIPTION | | Flat area in Mopani woodland. Remains of an old settlement belonging to the Sithakhathakha Royal family. Midden | | | | | |
| GROUND VISIBILITY | | Good | | | | | |
| STRUCTURES | | - | | | | | |
| MOVABLE FINDS | | - | | | | | |
| HERITAGE TYPOLOGY | | Old settlement site | | | | | |
| PERIOD | | 20 th C | | | | | |
| HERITAGE SIGNIFICANCE | | Archaeological site | | | | | |
| TENTATIVE GRADING | | Low significance | | | | | |
| CONSERVATION STATUS | | Not known | | | | | |
| RECOMMENDATIONS | | - | | | | | |
| INFORMANTS | | JohanahMuliki (she stayed on the farm since 1977) | | | | | |
| REFERENCES | | - | | | | | |
| ATTACHMENTS | | Photos | | | | | |
| RECORDED BY | | Mbofho Consulting | | DATE | | September 2013 | |

CHAPUDI- HERITAGE SITE RECORDING FORM



| | | | | | | | | |
|--|--|--|--|---|------|------------------|----------------|--|
| SITE NAME | | Malapchani, Mapani Ridge, Sandstone and Driehoek | | SITE NO | | 64 | | |
|  | | | |  | | | | |
|  | | | |  | | | | |
| LATITUDE | | S 22° 50' 59.8" | | LONGITUDE | | E 029° 48' 27.7" | | |
| PROVINCE | | Limpopo | | MAG. DISTRICT | | Vhembe District | | |
| TOWN/VIL | | Mopane | | Nearest Town | | Musina | | |
| FARM/PARK | | Malapchani, Mapani Ridge, Sandstone and Driehoek | | ERF NO | | | | |
| SITE DESCRIPTION | | Flat area with Sickle Bush & Acacia surrounded by Mopani. House remains indicated by farm & cement bricks structure. Undecorated potsherds, iron drill | | | | | | |
| GROUND VISIBILITY | | Good | | | | | | |
| STRUCTURES | | - | | | | | | |
| MOVABLE FINDS | | Undecorated potsherds, upper grinding stone | | | | | | |
| HERITAGE TYPOLOGY | | Open site | | | | | | |
| PERIOD | | ? | | | | | | |
| HERITAGE SIGNIFICANCE | | Possible association with commercial farm workers | | | | | | |
| TENTATIVE GRADING | | Low significance | | | | | | |
| CONSERVATION STATUS | | Not known | | | | | | |
| RECOMMENDATIONS | | - | | | | | | |
| INFORMANTS | | - | | | | | | |
| REFERENCES | | - | | | | | | |
| ATTACHMENTS | | Photos | | | | | | |
| RECORDED BY | | Mbofho Consulting | | | DATE | | September 2013 | |

CHAPUDI- HERITAGE SITE RECORDING FORM




| | | | | | | | |
|---|--|---|--|---|--|-----------------|--|
| SITE NAME | | Malapchani, Mapani Ridge, Sandstone and Driehoek | | SITE NO | | 65 | |
|  | | | |  | | | |
|  | | | |  | | | |
|  | | | | | | | |
| LATITUDE | | S 22° 50' 58.5" | | LONGITUDE | | E 029°48' 29.7" | |
| PROVINCE | | Limpopo | | MAG. DISTRICT | | Vhembe District | |
| TOWN/VIL | | Mopane | | Nearest Town | | Musina | |
| FARM/PARK | | Malapchani, Mapani Ridge, Sandstone and Driehoek | | ERF NO | | | |
| SITE DESCRIPTION | | Farm brick foundations. Midden. Undecorated potsherd, upper & lower grinding stones | | | | | |
| GROUND VISIBILITY | | Good | | | | | |

| | | | |
|-----------------------|---|------|----------------|
| STRUCTURES | - | | |
| MOVABLE FINDS | Undecorated potsherd, upper & lower grinding stones | | |
| HERITAGE TYPOLOGY | Site | | |
| PERIOD | LIA | | |
| HERITAGE SIGNIFICANCE | Archaeological | | |
| TENTATIVE GRADING | Low significance | | |
| CONSERVATION STATUS | - | | |
| RECOMMENDATIONS | - | | |
| INFORMANTS | - | | |
| REFERENCES | - | | |
| ATTACHMENTS | Photos | | |
| RECORDED BY | Mbofho Consulting | DATE | September 2013 |

CHAPUDI- HERITAGE SITE RECORDING FORM

| | | | | | | | | |
|---|--|--|--|--|------|------------------|----------------|--|
| SITE NAME | | Malapchani, Mapani Ridge, Sandstone and Driehoek | | SITE NO | | 66 | | |
|  | | | |  | | | | |
| LATITUDE | | S 22° 50' 58.2" | | LONGITUDE | | E 029° 48' 25.4" | | |
| PROVINCE | | Limpopo | | MAG. DISTRICT | | Vhembe District | | |
| TOWN/VIL | | Mopane | | Nearest Town | | Musina | | |
| FARM/PARK | | Malapchani, Mapani Ridge, Sandstone and Driehoek | | ERF NO | | | | |
| SITE DESCRIPTION | | Sand area under Mopani vegetation. Plain potsherds and upper grinding stone. Rusted iron. | | | | | | |
| GROUND VISIBILITY | | Good | | | | | | |
| STRUCTURES | | - | | | | | | |
| MOVABLE FINDS | | Plain potsherds and upper grinding stone | | | | | | |
| HERITAGE TYPOLOGY | | Open site | | | | | | |
| PERIOD | | 20 th C | | | | | | |
| HERITAGE SIGNIFICANCE | | Possible association with commercial farm workers | | | | | | |
| TENTATIVE GRADING | | Low significance | | | | | | |
| CONSERVATION STATUS | | Not known | | | | | | |
| RECOMMENDATIONS | | - | | | | | | |
| INFORMANTS | | - | | | | | | |
| REFERENCES | | - | | | | | | |
| ATTACHMENTS | | Photos | | | | | | |
| RECORDED BY | | Mbofho Consulting | | | DATE | | September 2013 | |

CHAPUDI- HERITAGE SITE RECORDING FORM

| | | | | | | | | |
|--|--|---|--|--|------|------------------|----------------|--|
| SITE NAME | | Malapchani, Mapani Ridge, Sandstone and Driehoek | | SITE NO | | 67 | | |
|  | | | |  | | | | |
|  | | | | | | | | |
| LATITUDE | | S 22° 50' 53.6" | | LONGITUDE | | E 029° 48' 24.6" | | |
| PROVINCE | | Limpopo | | MAG. DISTRICT | | Vhembe District | | |
| TOWN/VIL | | Mopane | | Nearest Town | | Musina | | |
| FARM/PARK | | Malapchani, Mapani Ridge, Sandstone and Driehoek | | ERF NO | | | | |
| SITE DESCRIPTION | | <p>Flat area with Mopani. Foundation of a circular Farm brick structure The site has +/- 4 Isolated structures and some remnants can be seen on the side of the fence. Grinding stone</p> | | | | | | |
| GROUND VISIBILITY | | Good | | | | | | |
| STRUCTURES | | - | | | | | | |
| MOVABLE FINDS | | Grinding stone | | | | | | |
| HERITAGE TYPOLOGY | | House remains | | | | | | |
| PERIOD | | 20 th C | | | | | | |
| HERITAGE SIGNIFICANCE | | Association with commercial farm workers | | | | | | |
| TENTATIVE GRADING | | Low significance | | | | | | |
| CONSERVATION STATUS | | - | | | | | | |
| RECOMMENDATIONS | | - | | | | | | |
| INFORMANTS | | - | | | | | | |
| REFERENCES | | - | | | | | | |
| ATTACHMENTS | | Photos | | | | | | |
| RECORDED BY | | Mbofho Consulting | | | DATE | | September 2013 | |

CHAPUDI- HERITAGE SITE RECORDING FORM



| | | | | | | | |
|--|---|--|--|--|------------------|----------------|--|
| SITE NAME | | Malapchani, Mapani Ridge, Sandstone and Driehoek | | SITE NO | | 68 | |
|  | | | |  | | | |
| | | | | Suspected grave | | | |
|  | | | | | | | |
| Suspected grave | | | | | | | |
| LATITUDE | S 22° 50' 48.2" | | | LONGITUDE | E 029° 48' 24.2" | | |
| PROVINCE | Limpopo | | | MAG. DISTRICT | Vhembe District | | |
| TOWN/VIL | Mopane | | | Nearest Town | Musina | | |
| FARM/PARK | Malapchani, Mapani Ridge, Sandstone and Driehoek | | | ERF NO | | | |
| SITE DESCRIPTION | | Sandy area and Mopani woodlands. Suspected grave (1) | | | | | |
| GROUND VISIBILITY | | Good | | | | | |
| STRUCTURES | | Grave | | | | | |
| MOVABLE FINDS | | - | | | | | |
| HERITAGE TYPOLOGY | | Burial ground | | | | | |
| PERIOD | | ? | | | | | |
| HERITAGE SIGNIFICANCE | | Burial grounds and graves | | | | | |
| TENTATIVE GRADING | | High significance | | | | | |
| CONSERVATION STATUS | | Section 36 | | | | | |
| RECOMMENDATIONS | | Phase II | | | | | |
| INFORMANTS | | - | | | | | |
| REFERENCES | | - | | | | | |
| ATTACHMENTS | | Photos | | | | | |
| RECORDED BY | | Mbofho Consulting | | | DATE | September 2013 | |

CHAPUDI- HERITAGE SITE RECORDING FORM



| | | | | | | | |
|---|--|---|--|--|--|-----------------|--|
| SITE NAME | | Malapchani, Mapani Ridge, Sandstone and Driehoek | | SITE NO | | 69 | |
|  | | | |  | | | |
|  | | | |  | | | |
|  | | | |  | | | |
| LATITUDE | | S 22° 50' 52.9" | | LONGITUDE | | E 029°48' 29.2" | |
| PROVINCE | | Limpopo | | MAG. DISTRICT | | Vhembe District | |
| TOWN/VIL | | Mopane | | Nearest Town | | Musina | |
| FARM/PARK | | Malapchani, Mapani Ridge, Sandstone and Driehoek | | ERF NO | | | |
| SITE DESCRIPTION | | Cactus and Mopani vegetation, Shepherd Tree, Sickie Bush and Acacia. Rectangular structure of mud bricks & stones Pot Rim & Upper grinding stone Iron wheel rim | | | | | |
| GROUND VISIBILITY | | Good | | | | | |

| | | | |
|-----------------------|--|------|----------------|
| STRUCTURES | | | |
| MOVABLE FINDS | Iron wheel rim and grinding stone | | |
| HERITAGE TYPOLOGY | House foundations | | |
| PERIOD | 20 th C | | |
| HERITAGE SIGNIFICANCE | Association with commercial farm workers | | |
| TENTATIVE GRADING | Low significance | | |
| CONSERVATION STATUS | Not known | | |
| RECOMMENDATIONS | - | | |
| INFORMANTS | - | | |
| REFERENCES | - | | |
| ATTACHMENTS | Photos | | |
| RECORDED BY | Mbofho Consulting | DATE | September 2013 |



CHAPUDI- HERITAGE SITE RECORDING FORM

| | | | |
|---|--|--|------------------|
| SITE NAME | Malapchani, Mapani Ridge, Sandstone and Driehoek | SITE NO | 70 |
|  | |  | |
| LATITUDE | S 22° 50' 49.2" | LONGITUDE | E 029° 48' 34.0" |
| PROVINCE | Limpopo | MAG. DISTRICT | Vhembe District |
| TOWN/VIL | Mopane | Nearest Town | Musina |
| FARM/PARK | Malapchani, Mapani Ridge, Sandstone and Driehoek | ERF NO | |
| SITE DESCRIPTION | Open area surrounded by Mopani. Foundation of mud bricks. Grinding stone Polished stone | | |
| GROUND VISIBILITY | Good | | |
| STRUCTURES | House foundations | | |
| MOVABLE FINDS | - | | |
| HERITAGE TYPOLOGY | 20 th century | | |
| PERIOD | 20 th C | | |
| HERITAGE SIGNIFICANCE | Association with commercial farm workers | | |
| TENTATIVE GRADING | Low significance | | |
| CONSERVATION STATUS | - | | |
| RECOMMENDATIONS | - | | |
| INFORMANTS | - | | |
| REFERENCES | - | | |
| ATTACHMENTS | Photos | | |
| RECORDED BY | Mbofho Consulting | DATE | September 2013 |


CHAPUDI- HERITAGE SITE RECORDING FORM

| | | | | | | | | |
|---|--|---|--|--|------|-----------------|----------------|--|
| SITE NAME | | Malapchani, Mapani Ridge, Sandstone and Driehoek | | SITE NO | | 71 | | |
|  | | | |  | | | | |
| LATITUDE | | S 22° 50' 49.2" | | LONGITUDE | | E 029°48' 34.7" | | |
| PROVINCE | | Limpopo | | MAG. DISTRICT | | Vhembe District | | |
| TOWN/VIL | | Mopane | | Nearest Town | | Musina | | |
| FARM/PARK | | Malapchani, Mapani Ridge, Sandstone and Driehoek | | ERF NO | | | | |
| SITE DESCRIPTION | | Grave under Mopani trees | | | | | | |
| GROUND VISIBILITY | | Good | | | | | | |
| STRUCTURES | | Graves | | | | | | |
| MOVABLE FINDS | | Rusted tin fragment | | | | | | |
| HERITAGE TYPOLOGY | | Burial ground | | | | | | |
| PERIOD | | | | | | | | |
| HERITAGE SIGNIFICANCE | | High Significance | | | | | | |
| TENTATIVE GRADING | | | | | | | | |
| CONSERVATION STATUS | | Section 36 | | | | | | |
| RECOMMENDATIONS | | Phase II | | | | | | |
| INFORMANTS | | - | | | | | | |
| REFERENCES | | - | | | | | | |
| ATTACHMENTS | | Photos | | | | | | |
| RECORDED BY | | Mbofho Consulting | | | DATE | | September 2013 | |







CHAPUDI- HERITAGE SITE RECORDING FORM

| | | | |
|---|--|--|-----------------|
| SITE NAME | Malapchani, Mapani Ridge, Sandstone and Driehoek | SITE NO | 72 |
|  | |  | |
| LATITUDE | S 22° 50' 43.9" | LONGITUDE | E 029°48' 33.0" |
| PROVINCE | Limpopo | MAG. DISTRICT | Vhembe District |
| TOWN/VIL | Mopane | Nearest Town | Musina |
| FARM/PARK | Malapchani, Mapani Ridge, Sandstone and Driehoek | ERF NO | |
| SITE DESCRIPTION | Flat area with Acacia, Mopani and Sickle bush Stone foundation. Grinding stone. Piece of Iron | | |
| GROUND VISIBILITY | Good | | |
| STRUCTURES | House remains | | |
| MOVABLE FINDS | - | | |
| HERITAGE TYPOLOGY | 20 th C | | |
| PERIOD | Association with commercial farm workers | | |
| HERITAGE SIGNIFICANCE | Low significance | | |
| TENTATIVE GRADING | | | |
| CONSERVATION STATUS | - | | |
| RECOMMENDATIONS | - | | |
| INFORMANTS | - | | |
| REFERENCES | - | | |
| ATTACHMENTS | Photos | | |
| RECORDED BY | Mbofho Consulting | DATE | September 2013 |

CHAPUDI- HERITAGE SITE RECORDING FORM

| | | | | | | | |
|---|---|---|--|---------------|------------------|----------------|--|
| SITE NAME | | Malapchani, Mapani Ridge, Sandstone and Driehoek | | SITE NO | | 73 | |
|  | | | | | | | |
| LATITUDE | S 22° 50' 42.9" | | | LONGITUDE | E 029° 48' 33.5" | | |
| PROVINCE | Limpopo | | | MAG. DISTRICT | Vhembe District | | |
| TOWN/VIL | Mopane | | | Nearest Town | Musina | | |
| FARM/PARK | Malapchani, Mapani Ridge, Sandstone and Driehoek | | | ERF NO | | | |
| SITE DESCRIPTION | | 1 Grave in Mopani woodland | | | | | |
| GROUND VISIBILITY | | Good | | | | | |
| STRUCTURES | | 1 grave | | | | | |
| MOVABLE FINDS | | - | | | | | |
| HERITAGE TYPOLOGY | | Burial ground | | | | | |
| PERIOD | | ? | | | | | |
| HERITAGE SIGNIFICANCE | | High significance | | | | | |
| TENTATIVE GRADING | | Section 36 | | | | | |
| CONSERVATION STATUS | | - | | | | | |
| RECOMMENDATIONS | | Phase II | | | | | |
| INFORMANTS | | - | | | | | |
| REFERENCES | | - | | | | | |
| ATTACHMENTS | | Photos | | | | | |
| RECORDED BY | | Mbofho Consulting | | | DATE | September 2013 | |




CHAPUDI- HERITAGE SITE RECORDING FORM

| SITE NAME | Malapchani, Mapani Ridge, Sandstone and Driehoek | SITE NO | 74 |
|---|--|---------|----|
|  |  | | |
|  |  | | |
|  |  | | |




| | | | |
|-----------------------|---|---------------|-----------------|
| LATITUDE | S 22° 50' 44.9" | LONGITUDE | E 029°48' 33.5" |
| PROVINCE | Limpopo | MAG. DISTRICT | Vhembe District |
| TOWN/VIL | Mopane | Nearest Town | Musina |
| FARM/PARK | Malapchani, Mapani Ridge, Sandstone and Driehoek | ERF NO | |
| SITE DESCRIPTION | A large settlement ca 1ha in extent. +/- 5 Visible Graves constructed with farm bricks. Large midden of about 15 x 10 M with undecorated potsherds. Potsherds Piece of cast iron pot | | |
| GROUND VISIBILITY | Good | | |
| STRUCTURES | 5 graves | | |
| MOVABLE FINDS | Undecorated potsherds | | |
| HERITAGE TYPOLOGY | Burial ground | | |
| PERIOD | 20 th C | | |
| HERITAGE SIGNIFICANCE | High significance | | |
| TENTATIVE GRADING | | | |
| CONSERVATION STATUS | Not known | | |
| RECOMMENDATIONS | Phase II | | |
| INFORMANTS | - | | |
| REFERENCES | - | | |
| ATTACHMENTS | Photos | | |
| RECORDED BY | Mbofho Consulting | DATE | September 2013 |





CHAPUDI- HERITAGE SITE RECORDING FORM

| | | | | | | | |
|--|---|---|--|--|-----------------|----------------|--|
| SITE NAME | | Malapchani, Mapani Ridge, Sandstone and Driehoek | | SITE NO | | 75 | |
|  | | | |  | | | |
|  | | | | | | | |
| LATITUDE | S 22° 50' 29.0" | | | LONGITUDE | E 029°48' 21.9" | | |
| PROVINCE | Limpopo | | | MAG. DISTRICT | Vhembe District | | |
| TOWN/VIL | Mopane | | | Nearest Town | Musina | | |
| FARM/PARK | Malapchani, Mapani Ridge, Sandstone and Driehoek | | | ERF NO | | | |
| SITE DESCRIPTION | | Graves under bushes | | | | | |
| GROUND VISIBILITY | | Good | | | | | |
| STRUCTURES | | | | | | | |
| MOVABLE FINDS | | - | | | | | |
| HERITAGE TYPOLOGY | | Burial ground | | | | | |
| PERIOD | | Association with commercial farm workers | | | | | |
| HERITAGE SIGNIFICANCE | | Burial ground | | | | | |
| TENTATIVE GRADING | | Very high significance | | | | | |
| CONSERVATION STATUS | | Not known | | | | | |
| RECOMMENDATIONS | | Phase II | | | | | |
| INFORMANTS | | Johanna Muligi | | | | | |
| REFERENCES | | - | | | | | |
| ATTACHMENTS | | Photos | | | | | |
| RECORDED BY | | Mbofho Consulting | | | DATE | September 2013 | |




CHAPUDI- HERITAGE SITE RECORDING FORM

| | | | | | | | | |
|---|--|---|--|---------------|------|------------------|----------------|--|
| SITE NAME | | Malapchani, Mapani Ridge, Sandstone and Driehoek | | SITE NO | | 76 | | |
|  | | | | | | | | |
| LATITUDE | | S 22° 49' 57.9" | | LONGITUDE | | E 029° 47' 02.8" | | |
| PROVINCE | | Limpopo | | MAG. DISTRICT | | Vhembe District | | |
| TOWN/VIL | | Mopane | | Nearest Town | | Musina | | |
| FARM/PARK | | Malapchani, Mapani Ridge, Sandstone and Driehoek | | ERF NO | | | | |
| SITE DESCRIPTION | | A large baobab tree about 20m circumference next to another baobab ca 15m Circumference | | | | | | |
| GROUND VISIBILITY | | Good | | | | | | |
| STRUCTURES | | | | | | | | |
| MOVABLE FINDS | | - | | | | | | |
| HERITAGE TYPOLOGY | | Cultural landscape - Baobabs | | | | | | |
| PERIOD | | - | | | | | | |
| HERITAGE SIGNIFICANCE | | Cultural landscape | | | | | | |
| TENTATIVE GRADING | | Very high significance | | | | | | |
| CONSERVATION STATUS | | Not known | | | | | | |
| RECOMMENDATIONS | | - | | | | | | |
| INFORMANTS | | - | | | | | | |
| REFERENCES | | - | | | | | | |
| ATTACHMENTS | | Photos | | | | | | |
| RECORDED BY | | Mbofho Consulting | | | DATE | | September 2013 | |





CHAPUDI- HERITAGE SITE RECORDING FORM

| | | | | | | | | | |
|--|---|---|--|---|-----------------|------|--|----------------|--|
| SITE NAME | | Malapchani, Mapani Ridge, Sandstone and Driehoek | | SITE NO | | 77 | | | |
|  | | | |  | | | | | |
|  | | | |  | | | | | |
| LATITUDE | S 22° 50' 00.7" | | | LONGITUDE | E 029°46' 41.3" | | | | |
| PROVINCE | Limpopo | | | MAG. DISTRICT | Vhembe District | | | | |
| TOWN/VIL | Mopane | | | Nearest Town | Musina | | | | |
| FARM/PARK | Malapchani, Mapani Ridge, Sandstone and Driehoek | | | ERF NO | | | | | |
| SITE DESCRIPTION | | Acacia & Sickle bush. A circular stone foundation structure. Suspected grave. Undecorated potsherds upper grinding stone | | | | | | | |
| GROUND VISIBILITY | | Good | | | | | | | |
| STRUCTURES | | 1 grave | | | | | | | |
| MOVABLE FINDS | | Undecorated potsherds upper grinding stone | | | | | | | |
| HERITAGE TYPOLOGY | | 20 th century | | | | | | | |
| PERIOD | | Association with commercial farm workers | | | | | | | |
| HERITAGE SIGNIFICANCE | | Burial ground | | | | | | | |
| TENTATIVE GRADING | | Very high significance | | | | | | | |
| CONSERVATION STATUS | | - | | | | | | | |
| RECOMMENDATIONS | | Phase II | | | | | | | |
| INFORMANTS | | - | | | | | | | |
| REFERENCES | | - | | | | | | | |
| ATTACHMENTS | | Photos | | | | | | | |
| RECORDED BY | | | | Mbofho Consulting | | DATE | | September 2013 | |



CHAPUDI- HERITAGE SITE RECORDING FORM

| | | | | | | | | |
|--|--|---|--|--|------|------------------|----------------|--|
| SITE NAME | | Malapchani, Mapani Ridge, Sandstone and Driehoek | | SITE NO | | 78 | | |
|  | | | |  | | | | |
|  | | | | | | | | |
| LATITUDE | | S 22° 49' 58.1" | | LONGITUDE | | E 029° 46' 47.5" | | |
| PROVINCE | | Limpopo | | MAG. DISTRICT | | Vhembe District | | |
| TOWN/VIL | | Mopane | | Nearest Town | | Musina | | |
| FARM/PARK | | Malapchani, Mapani Ridge, Sandstone and Driehoek | | ERF NO | | | | |
| SITE DESCRIPTION | | Open and +/- 100M. Foundation of mud bricks. Two pieces of Iron. Midden Another +/- Three collapsed mud brick structure in about 50m away. | | | | | | |
| GROUND VISIBILITY | | Good | | | | | | |
| STRUCTURES | | House remains | | | | | | |
| MOVABLE FINDS | | - | | | | | | |
| HERITAGE TYPOLOGY | | House remains | | | | | | |
| PERIOD | | 20 th century | | | | | | |
| HERITAGE SIGNIFICANCE | | Association with commercial farm workers | | | | | | |
| TENTATIVE GRADING | | Low significance | | | | | | |
| CONSERVATION STATUS | | Not known | | | | | | |
| RECOMMENDATIONS | | - | | | | | | |
| INFORMANTS | | - | | | | | | |
| REFERENCES | | - | | | | | | |
| ATTACHMENTS | | Photos | | | | | | |
| RECORDED BY | | Mbofho Consulting | | | DATE | | September 2013 | |





CHAPUDI- HERITAGE SITE RECORDING FORM

| | | | | | | | | |
|--|--|---|--|---|------|-----------------|----------------|--|
| SITE NAME | | Malapchani, Mapani Ridge, Sandstone and Driehoek | | SITE NO | | 79 | | |
|  | | | |  | | | | |
|  | | | |  | | | | |
| LATITUDE | | S 22° 50' 01.6" | | LONGITUDE | | E 029°48' 53.0" | | |
| PROVINCE | | Limpopo | | MAG. DISTRICT | | Vhembe District | | |
| TOWN/VIL | | Mopane | | Nearest Town | | Musina | | |
| FARM/PARK | | Malapchani, Mapani Ridge, Sandstone and Driehoek | | ERF NO | | | | |
| SITE DESCRIPTION | | Near Large Baobab tree. Undecorated potsherds, 3 Pieces of an Iron, large midden 15x15m. Bone fragments. Site was abandoned around 1977 | | | | | | |
| GROUND VISIBILITY | | Good | | | | | | |
| STRUCTURES | | Open site | | | | | | |
| MOVABLE FINDS | | - | | | | | | |
| HERITAGE TYPOLOGY | | House remains | | | | | | |
| PERIOD | | 20 th C | | | | | | |
| HERITAGE SIGNIFICANCE | | Undecorated potsherds upper grinding stone | | | | | | |
| TENTATIVE GRADING | | Low significance | | | | | | |
| CONSERVATION STATUS | | Not known | | | | | | |
| RECOMMENDATIONS | | - | | | | | | |
| INFORMANTS | | - | | | | | | |
| REFERENCES | | - | | | | | | |
| ATTACHMENTS | | Photos | | | | | | |
| RECORDED BY | | Mbofho Consulting | | | DATE | | September 2013 | |





CHAPUDI- HERITAGE SITE RECORDING FORM

| | | | |
|---|--|--|------------------|
| SITE NAME | Malapchani, Mapani Ridge, Sandstone and Driehoek | SITE NO | 80 |
|  | |  | |
| LATITUDE | S 22° 50' 25.1" | LONGITUDE | E 029° 48' 09.3" |
| PROVINCE | Limpopo | MAG. DISTRICT | Vhembe District |
| TOWN/VIL | Mopane | Nearest Town | Musina |
| FARM/PARK | Malapchani, Mapani Ridge, Sandstone and Driehoek | ERF NO | |
| SITE DESCRIPTION | Open site with 2 Sheperd trees. Midden next to the Sickie bush | | |
| GROUND VISIBILITY | Good | | |
| STRUCTURES | | | |
| MOVABLE FINDS | - | | |
| HERITAGE TYPOLOGY | 20 th century | | |
| PERIOD | 20 th C | | |
| HERITAGE SIGNIFICANCE | Association with commercial farm workers | | |
| TENTATIVE GRADING | Low significance | | |
| CONSERVATION STATUS | Not known | | |
| RECOMMENDATIONS | - | | |
| INFORMANTS | - | | |
| REFERENCES | - | | |
| ATTACHMENTS | Photos | | |
| RECORDED BY | Mbofho Consulting | DATE | September 2013 |


CHAPUDI- HERITAGE SITE RECORDING FORM

| | | | |
|--|--|---|------------------|
| SITE NAME | Malapchani, Mapani Ridge, Sandstone and Driehoek | SITE NO | 81 |
|  | |  | |
|  | |  | |
| LATITUDE | S 22° 47' 55.6" | LONGITUDE | E 029° 43' 49.3" |
| PROVINCE | Limpopo | MAG. DISTRICT | Vhembe District |
| TOWN/VIL | Mopane | Nearest Town | Musina |
| FARM/PARK | Malapchani, Mapani Ridge, Sandstone and Driehoek | ERF NO | |
| SITE DESCRIPTION | Marula tree, Acacia, Sheperd Tree with Stones around the trunk to the left Abandoned farm building. More stone foundations nearby. Undecorated potsherds. Lower grinding stone. Midden | | |
| GROUND VISIBILITY | Good | | |
| STRUCTURES | Farm houses | | |
| MOVABLE FINDS | Undecorated potsherds. Lower grinding stone. Midden | | |
| HERITAGE TYPOLOGY | House remains | | |
| PERIOD | 20 th C | | |
| HERITAGE SIGNIFICANCE | Association with commercial farm workers | | |
| TENTATIVE GRADING | Low significance | | |
| CONSERVATION STATUS | Not known | | |
| RECOMMENDATIONS | - | | |
| INFORMANTS | - | | |
| REFERENCES | - | | |
| ATTACHMENTS | Photos | | |
| RECORDED BY | Mbofho Consulting | DATE | September 2013 |



CHAPUDI- HERITAGE SITE RECORDING FORM

| | | | | | | | | |
|--|--|---|--|---|------|------------------|----------------|--|
| SITE NAME | | Malapchani, Mapani Ridge, Sandstone and Driehoek | | SITE NO | | 82 | | |
|  | | | |  | | | | |
|  | | | |  | | | | |
| LATITUDE | | S 22° 47' 56.3" | | LONGITUDE | | E 029° 46' 49.6" | | |
| PROVINCE | | Limpopo | | MAG. DISTRICT | | Vhembe District | | |
| TOWN/VIL | | Mopane | | Nearest Town | | Musina | | |
| FARM/PARK | | Malapchani, Mapani Ridge, Sandstone and Driehoek | | ERF NO | | | | |
| SITE DESCRIPTION | | 3 sets of graves 20m apart. 1 st set of Graves: +/- 4; 2 nd set of Graves: +/- 4; 3 rd set of Graves: 1 grave | | | | | | |
| GROUND VISIBILITY | | Good | | | | | | |
| STRUCTURES | | +- 9 Graves | | | | | | |
| MOVABLE FINDS | | - | | | | | | |
| HERITAGE TYPOLOGY | | Burial ground | | | | | | |
| PERIOD | | 20 th century | | | | | | |
| HERITAGE SIGNIFICANCE | | Burial ground | | | | | | |
| TENTATIVE GRADING | | High significance | | | | | | |
| CONSERVATION STATUS | | Not known | | | | | | |
| RECOMMENDATIONS | | Phase II | | | | | | |
| INFORMANTS | | - | | | | | | |
| REFERENCES | | - | | | | | | |
| ATTACHMENTS | | Photos | | | | | | |
| RECORDED BY | | Mbofho Consulting | | | DATE | | September 2013 | |



CHAPUDI- HERITAGE SITE RECORDING FORM

| | | | |
|--|--|---------------|------------------|
| SITE NAME | Malapchani, Mapani Ridge, Sandstone and Driehoek | SITE NO | 83 |
|  | | | |
| LATITUDE | S 22° 47' 58.4" | LONGITUDE | E 029° 46' 47.3" |
| PROVINCE | Limpopo | MAG. DISTRICT | Vhembe District |
| TOWN/VIL | Mopane | Nearest Town | Musina |
| FARM/PARK | Malapchani, Mapani Ridge, Sandstone and Driehoek | ERF NO | |
| SITE DESCRIPTION | Open area surrounding by Mopani vegetation. Stone foundation Midden | | |
| GROUND VISIBILITY | Good | | |
| STRUCTURES | House remains | | |
| MOVABLE FINDS | - | | |
| HERITAGE TYPOLOGY | House remains | | |
| PERIOD | 20 th century | | |
| HERITAGE SIGNIFICANCE | Association with commercial farm workers | | |
| TENTATIVE GRADING | Low significance | | |
| CONSERVATION STATUS | - | | |
| RECOMMENDATIONS | - | | |
| INFORMANTS | - | | |
| REFERENCES | - | | |
| ATTACHMENTS | Photos | | |
| RECORDED BY | Mbofho Consulting | DATE | September 2013 |




CHAPUDI- HERITAGE SITE RECORDING FORM

| | | | | | | | |
|---|---|---|--|--|-----------------|----|--|
| SITE NAME | | Malapchani, Mapani Ridge, Sandstone and Driehoek | | SITE NO | | 84 | |
|  | | | |  | | | |
| LATITUDE | S 22° 48' 02.1" | | | LONGITUDE | E 029°46' 47.8" | | |
| PROVINCE | Limpopo | | | MAG. DISTRICT | Vhembe District | | |
| TOWN/VIL | Mopane | | | Nearest Town | Musina | | |
| FARM/PARK | Malapchani, Mapani Ridge, Sandstone and Driehoek | | | ERF NO | | | |
| SITE DESCRIPTION | Small settlement & Grave under sisal bush | | | | | | |
| GROUND VISIBILITY | Good | | | | | | |
| STRUCTURES | 1 grave | | | | | | |
| MOVABLE FINDS | - | | | | | | |
| HERITAGE TYPOLOGY | Burial ground | | | | | | |
| PERIOD | 20 th century | | | | | | |
| HERITAGE SIGNIFICANCE | Burial ground | | | | | | |
| TENTATIVE GRADING | High significance | | | | | | |
| CONSERVATION STATUS | Not known | | | | | | |
| RECOMMENDATIONS | Phase II | | | | | | |
| INFORMANTS | - | | | | | | |
| REFERENCES | - | | | | | | |
| ATTACHMENTS | Photos | | | | | | |
| RECORDED BY | Mbofho Consulting | | | DATE | September 2013 | | |





CHAPUDI- HERITAGE SITE RECORDING FORM

| | | | | | | | | |
|---|--|---|--|--|------|------------------|----------------|--|
| SITE NAME | | Malapchani, Mapani Ridge, Sandstone and Driehoek | | SITE NO | | 85 | | |
|  | | | |  | | | | |
| LATITUDE | | S 22° 48' 03.5" | | LONGITUDE | | E 029° 46' 47.1" | | |
| PROVINCE | | Limpopo | | MAG. DISTRICT | | Vhembe District | | |
| TOWN/VIL | | Mopane | | Nearest Town | | Musina | | |
| FARM/PARK | | Malapchani, Mapani Ridge, Sandstone and Driehoek | | ERF NO | | | | |
| SITE DESCRIPTION | | Grave yard & an old fence. Ca 5 visible graves under a big tree | | | | | | |
| GROUND VISIBILITY | | Good | | | | | | |
| STRUCTURES | | 5 graves | | | | | | |
| MOVABLE FINDS | | - | | | | | | |
| HERITAGE TYPOLOGY | | Burial ground | | | | | | |
| PERIOD | | 20 th century | | | | | | |
| HERITAGE SIGNIFICANCE | | Burial ground | | | | | | |
| TENTATIVE GRADING | | Very high significance | | | | | | |
| CONSERVATION STATUS | | - | | | | | | |
| RECOMMENDATIONS | | Phase II | | | | | | |
| INFORMANTS | | - | | | | | | |
| REFERENCES | | - | | | | | | |
| ATTACHMENTS | | Photos | | | | | | |
| RECORDED BY | | Mbofho Consulting | | | DATE | | September 2013 | |

CHAPUDI- HERITAGE SITE RECORDING FORM

| | | | | | | | |
|--|---|---|--|--|------------------|----------------|--|
| SITE NAME | | Malapchani, Mapani Ridge, Sandstone and Driehoek | | SITE NO | | 86 | |
|  | | | |  | | | |
|  | | | | | | | |
| LATITUDE | S 22° 47' 59.8" | | | LONGITUDE | E 029° 46' 43.9" | | |
| PROVINCE | Limpopo | | | MAG. DISTRICT | Vhembe District | | |
| TOWN/VIL | Mopane | | | Nearest Town | Musina | | |
| FARM/PARK | Malapchani, Mapani Ridge, Sandstone and Driehoek | | | ERF NO | | | |
| SITE DESCRIPTION | | Circular structure indicated by stones. Informant said there were Graves around the house which are no longer visible | | | | | |
| GROUND VISIBILITY | | Good | | | | | |
| STRUCTURES | | Possible graves | | | | | |
| MOVABLE FINDS | | - | | | | | |
| HERITAGE TYPOLOGY | | Section 36, Burial grounds | | | | | |
| PERIOD | | 20 th century | | | | | |
| HERITAGE SIGNIFICANCE | | Burial ground | | | | | |
| TENTATIVE GRADING | | High significance | | | | | |
| CONSERVATION STATUS | | Not known | | | | | |
| RECOMMENDATIONS | | Phase II | | | | | |
| INFORMANTS | | - | | | | | |
| REFERENCES | | - | | | | | |
| ATTACHMENTS | | Photos | | | | | |
| RECORDED BY | | Mbofho Consulting | | | DATE | September 2013 | |

CHAPUDI- HERITAGE SITE RECORDING FORM


| | | | | | | | | |
|--|--|---|--|---|------|-----------------|----------------|--|
| SITE NAME | | Malapchani, Mapani Ridge, Sandstone and Driehoek | | SITE NO | | 87 | | |
|  | | | |  | | | | |
|  | | | |  | | | | |
| LATITUDE | | S 22° 47' 41.1" | | LONGITUDE | | E 029°46' 51.4" | | |
| PROVINCE | | Limpopo | | MAG. DISTRICT | | Vhembe District | | |
| TOWN/VIL | | Mopane | | Nearest Town | | Musina | | |
| FARM/PARK | | Malapchani, Mapani Ridge, Sandstone and Driehoek | | ERF NO | | | | |
| SITE DESCRIPTION | | Modern house with lapa style thatch | | | | | | |
| GROUND VISIBILITY | | Good | | | | | | |
| STRUCTURES | | House | | | | | | |
| MOVABLE FINDS | | - | | | | | | |
| HERITAGE TYPOLOGY | | 20 th century | | | | | | |
| PERIOD | | Association with commercial farm workers | | | | | | |
| HERITAGE SIGNIFICANCE | | Low significance | | | | | | |
| TENTATIVE GRADING | | | | | | | | |
| CONSERVATION STATUS | | - | | | | | | |
| RECOMMENDATIONS | | - | | | | | | |
| INFORMANTS | | - | | | | | | |
| REFERENCES | | - | | | | | | |
| ATTACHMENTS | | Photos | | | | | | |
| RECORDED BY | | Mbofho Consulting | | | DATE | | September 2013 | |

CHAPUDI- HERITAGE SITE RECORDING FORM


| | | | | |
|-----------------------|---|---------------|------------------|----|
| SITE NAME | MALAPCHANI,MAPANI RIDGE,SANDSTONE EDGE AND DRIEHOEK HERITAGE SITE RECORDING FARM | | SITE NO | 88 |
| | | | | |
| LATITUDE | S 22° 51' 16.4" | LONGITUDE | E 029° 48' 27.4" | |
| PROVINCE | Limpopo | MAG. DISTRICT | Vhembe District | |
| TOWN/VIL | Waterpoort | Nearest Town | Makhado | |
| FARM/PARK | Malapchani, Mapani Ridge, Sandstone Edge and Driehoek | ERF NO | | |
| SITE DESCRIPTION | Farmhouse | | | |
| GROUND VISIBILITY | Good | | | |
| STRUCTURES | Farm House | | | |
| MOVABLE FINDS | - | | | |
| HERITAGE TYPOLOGY | Structures | | | |
| PERIOD | 20 th C | | | |
| HERITAGE SIGNIFICANCE | Association with commercial farm workers | | | |
| TENTATIVE GRADING | Low significance | | | |
| CONSERVATION STATUS | - | | | |
| RECOMMENDATIONS | - | | | |
| INFORMANTS | - | | | |
| REFERENCES | - | | | |
| ATTACHMENTS | Photos | | | |
| RECORDED BY | Mbofho Consulting | DATE | September 2013 | |

SUTHERLAND FARM


CHAPUDI - HERITAGE SITE RECORDING FORM

| | | | | | | | | |
|---|--|--|--|---------------|------|-----------------|-------------------|--|
| SITE NAME | | SUTHERLAND FARM | | SITE NO | | 89 | | |
|  | | | | | | | | |
| LATITUDE | | S 22°52' 42.0" | | LONGITUDE | | E 029°38' 49.9" | | |
| PROVINCE | | Limpopo | | MAG. DISTRICT | | Vhembe District | | |
| TOWN/VIL | | Mopane | | Nearest Town | | Musina | | |
| FARM/PARK | | SUTHERLAND | | ERF NO | | | | |
| SITE DESCRIPTION | | A good stand of Marula Trees | | | | | | |
| GROUND VISIBILITY | | Good | | | | | | |
| STRUCTURES | | - | | | | | | |
| MOVABLE FINDS | | None | | | | | | |
| HERITAGE TYPOLOGY | | | | | | | | |
| PERIOD | | - | | | | | | |
| HERITAGE SIGNIFICANCE | | Cultural landscape Non-Timber Forest Products (NTFP) | | | | | | |
| TENTATIVE GRADING | | Medium | | | | | | |
| CONSERVATION STATUS | | - | | | | | | |
| RECOMMENDATIONS | | - | | | | | | |
| INFORMANTS | | - | | | | | | |
| REFERENCES | | - | | | | | | |
| ATTACHMENTS | | Photos | | | | | | |
| RECORDED BY | | Mbofho Consulting | | | DATE | | 18 September 2013 | |


CHAPUDI - HERITAGE SITE RECORDING FORM

| | | | | |
|---|---|--|---------------|-------------------|
| SITE NAME | SUTHERLAND FARM | | SITE NO | 90 |
|  | | | | |
| LATITUDE | S 22°53' 10.1" | | LONGITUDE | E 029°39' 12.7" |
| PROVINCE | Limpopo | | MAG. DISTRICT | Vhembe District |
| TOWN/VIL | Mopane | | Nearest Town | Musina |
| FARM/PARK | SUTHERLAND | | ERF NO | |
| SITE DESCRIPTION | Remain of a small cattle kraal in open area with Acacia and Sickle Bush | | | |
| GROUND VISIBILITY | Good | | | |
| STRUCTURES | - | | | |
| MOVABLE FINDS | None | | | |
| HERITAGE TYPOLOGY | Site | | | |
| PERIOD | LIA | | | |
| HERITAGE SIGNIFICANCE | Archaeological remains | | | |
| TENTATIVE GRADING | Low significance | | | |
| CONSERVATION STATUS | - | | | |
| RECOMMENDATIONS | - | | | |
| INFORMANTS | - | | | |
| REFERENCES | - | | | |
| ATTACHMENTS | Photos | | | |
| RECORDED BY | Mbofho Consulting | | DATE | 18 September 2013 |





CHAPUDI - HERITAGE SITE RECORDING FORM

| | | | | |
|---|-------------------------------------|--|---------------|-------------------|
| SITE NAME | SUTHERLAND FARM | | SITE NO | 91 |
|  | | | | |
| LATITUDE | S 22°53' 10.1" | | LONGITUDE | E 029°39' 12.7" |
| PROVINCE | Limpopo | | MAG. DISTRICT | Vhembe District |
| TOWN/VIL | Mopane | | Nearest Town | Musina |
| FARM/PARK | SUTHERLAND | | ERF NO | |
| SITE DESCRIPTION | An old collapsed cement dam | | | |
| GROUND VISIBILITY | Good | | | |
| STRUCTURES | Old tank | | | |
| MOVABLE FINDS | None | | | |
| HERITAGE TYPOLOGY | Farm infrastructure | | | |
| PERIOD | 20 th C | | | |
| HERITAGE SIGNIFICANCE | Association with commercial farming | | | |
| TENTATIVE GRADING | Low significance | | | |
| CONSERVATION STATUS | - | | | |
| RECOMMENDATIONS | - | | | |
| INFORMANTS | - | | | |
| REFERENCES | - | | | |
| ATTACHMENTS | Photos | | | |
| RECORDED BY | Mbofho Consulting | | DATE | 18 September 2013 |

CHAPUDI - HERITAGE SITE RECORDING FORM

| | | | | | | | | |
|---|--|--|--|---------------|------|-----------------|-------------------|--|
| SITE NAME | | SUTHERLAND FARM | | SITE NO | | 92 | | |
|  | | | | | | | | |
| LATITUDE | | S 22°53' 01.5" | | LONGITUDE | | E 029°39' 39.5" | | |
| PROVINCE | | Limpopo | | MAG. DISTRICT | | Vhembe District | | |
| TOWN/VIL | | Mopane | | Nearest Town | | Musina | | |
| FARM/PARK | | SUTHERLAND | | ERF NO | | | | |
| SITE DESCRIPTION | | Old water tank, watering site for farm animals | | | | | | |
| GROUND VISIBILITY | | Good | | | | | | |
| STRUCTURES | | Water tank | | | | | | |
| MOVABLE FINDS | | None | | | | | | |
| HERITAGE TYPOLOGY | | Farm infrastructure | | | | | | |
| PERIOD | | 20 th C | | | | | | |
| HERITAGE SIGNIFICANCE | | Association with modern commercial farming | | | | | | |
| TENTATIVE GRADING | | Low significance | | | | | | |
| CONSERVATION STATUS | | - | | | | | | |
| RECOMMENDATIONS | | - | | | | | | |
| INFORMANTS | | - | | | | | | |
| REFERENCES | | - | | | | | | |
| ATTACHMENTS | | Photos | | | | | | |
| RECORDED BY | | Mbofho Consulting | | | DATE | | 18 September 2013 | |

CHAPUDI - HERITAGE SITE RECORDING FORM

| SITE NAME | | SUTHERLAND FARM | | SITE NO | | 93 | |
|--|---|-----------------|--|---|-------------------|----|--|
|  | | | |  | | | |
|  | | | |  | | | |
| LATITUDE | S 22°53' 03.7" | | | LONGITUDE | E 029°38' 50.7" | | |
| PROVINCE | Limpopo | | | MAG. DISTRICT | Vhembe District | | |
| TOWN/VIL | Mopane | | | Nearest Town | Musina | | |
| FARM/PARK | SUTHERLAND | | | ERF NO | | | |
| SITE DESCRIPTION | Camp site. Old horse wagons (+/-3) A figurine mounted on a on a tree painted black, with small bottles with lizards/snake inside and bird legs on the head. Concentration of Marula trees and Combretum | | | | | | |
| GROUND VISIBILITY | Good | | | | | | |
| STRUCTURES | Old wagons are worth preserving | | | | | | |
| MOVABLE FINDS | None | | | | | | |
| HERITAGE TYPOLOGY | Structure | | | | | | |
| PERIOD | 20 th C | | | | | | |
| HERITAGE SIGNIFICANCE | Low significance | | | | | | |
| TENTATIVE GRADING | | | | | | | |
| CONSERVATION STATUS | - | | | | | | |
| RECOMMENDATIONS | None | | | | | | |
| INFORMANTS | - | | | | | | |
| REFERENCES | - | | | | | | |
| ATTACHMENTS | Photos | | | | | | |
| RECORDED BY | Mbofho Consulting | | | DATE | 18 September 2013 | | |

EKLAND FARM

CHAPUDI - HERITAGE SITE RECORDING FORM

| SITE NAME | | CONISTON FARM | | SITE NO | | 94 | |
|---|----------------|--|--|---------------|-----------------|-------------------|--|
|  | | | | | | | |
| LATITUDE | S 22°51' 46.2" | | | LONGITUDE | E 029°52' 01.0" | | |
| PROVINCE | Limpopo | | | MAG. DISTRICT | Vhembe District | | |
| TOWN/VIL | Mopane | | | Nearest Town | Musina | | |
| FARM/PARK | EKLAND | | | ERF NO | | | |
| SITE DESCRIPTION | | The Farmhouse | | | | | |
| GROUND VISIBILITY | | Good | | | | | |
| STRUCTURES | | Farm house | | | | | |
| MOVABLE FINDS | | None | | | | | |
| HERITAGE TYPOLOGY | | Section 34 | | | | | |
| PERIOD | | 21 st Century | | | | | |
| HERITAGE SIGNIFICANCE | | Low significance | | | | | |
| TENTATIVE GRADING | | | | | | | |
| CONSERVATION STATUS | | - | | | | | |
| RECOMMENDATIONS | | - | | | | | |
| INFORMANTS | | Samuel Kata who lived for 40 years on the farm | | | | | |
| REFERENCES | | - | | | | | |
| ATTACHMENTS | | Photos | | | | | |
| RECORDED BY | | Mbofho Consulting | | | DATE | 17 September 2013 | |