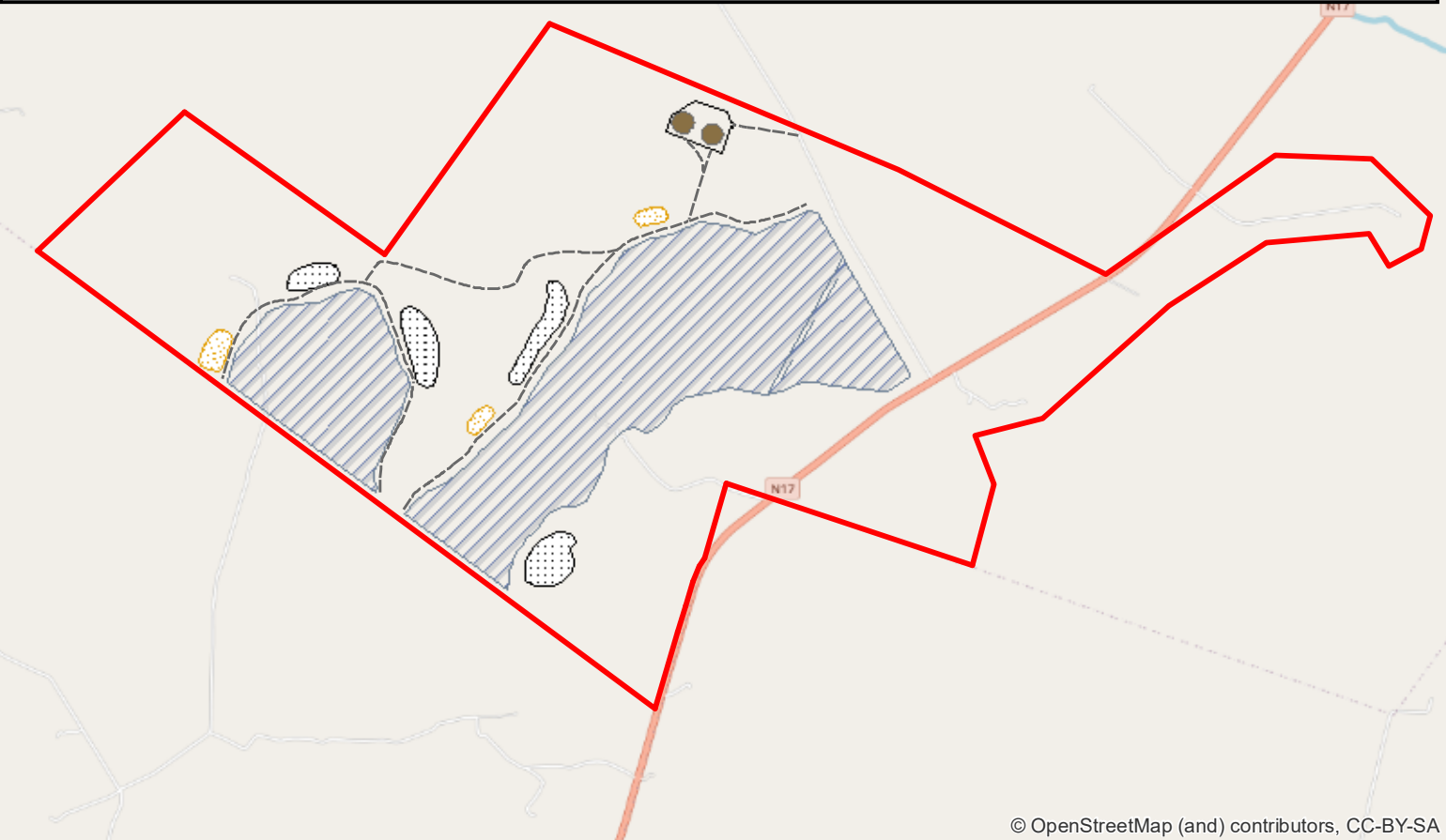
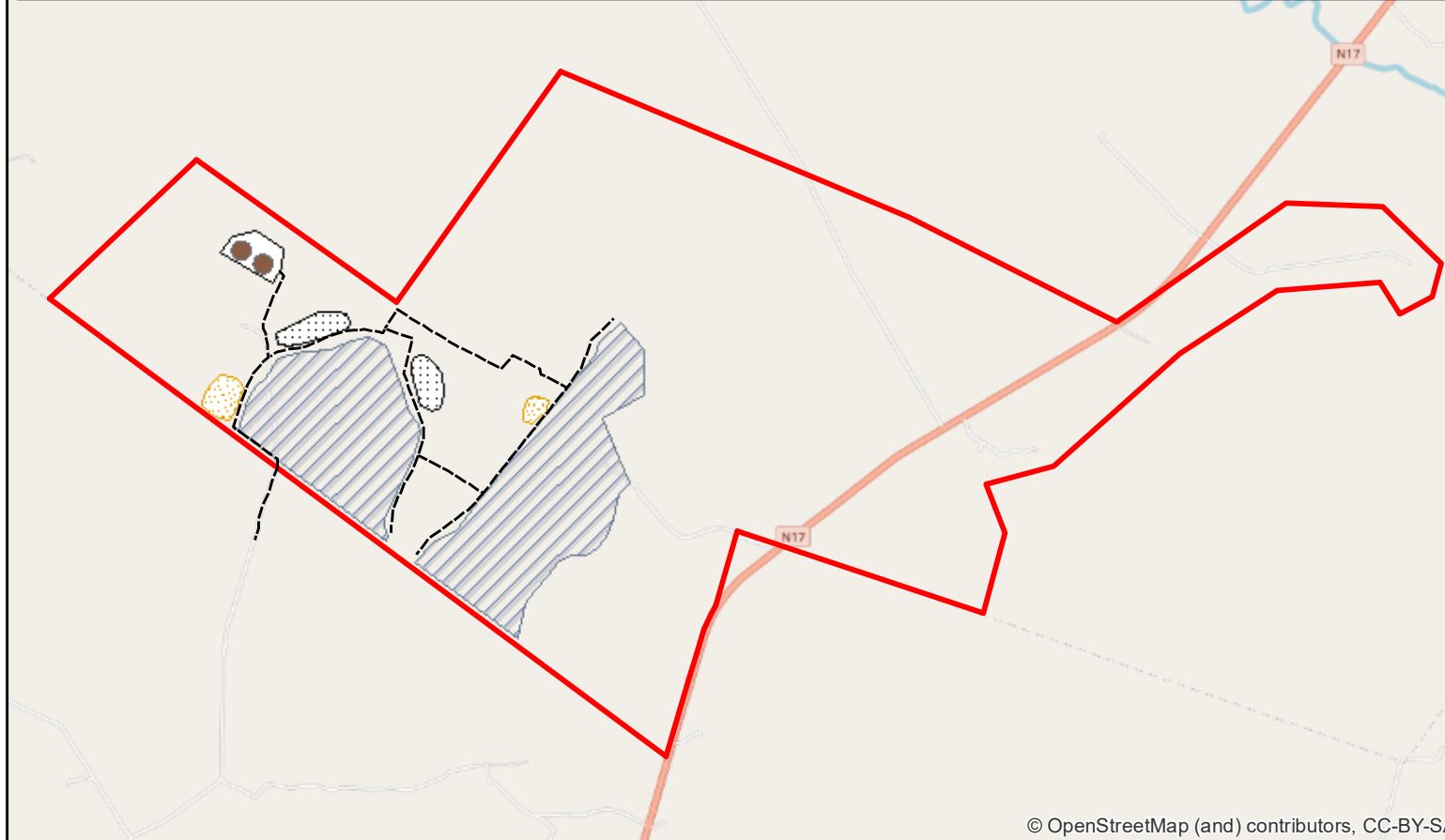


PROPOSED SITE LAYOUT PLAN



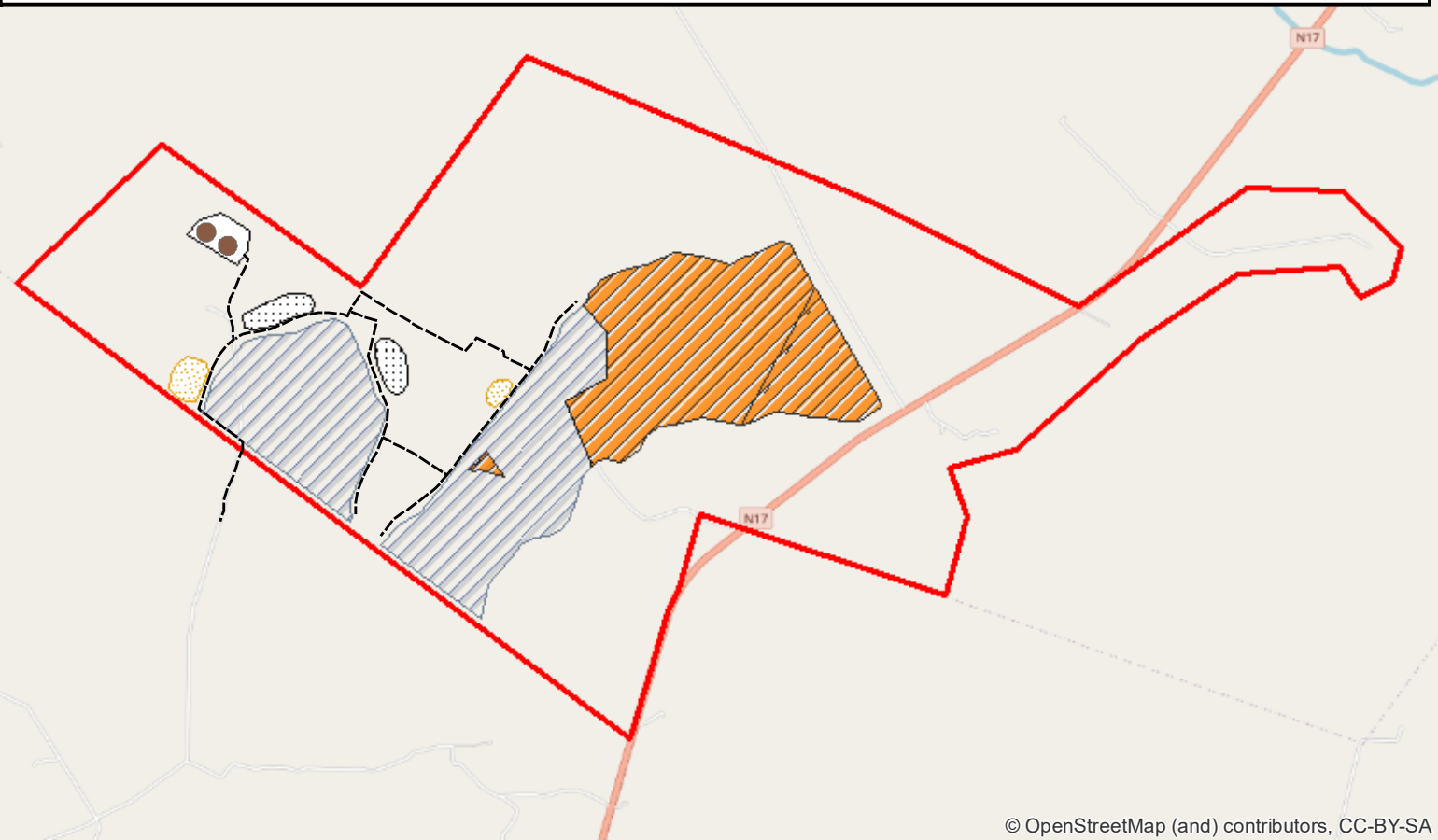
© OpenStreetMap (and) contributors, CC-BY-SA

ALTERNATIVE OPTION 1 (PREFERRED)



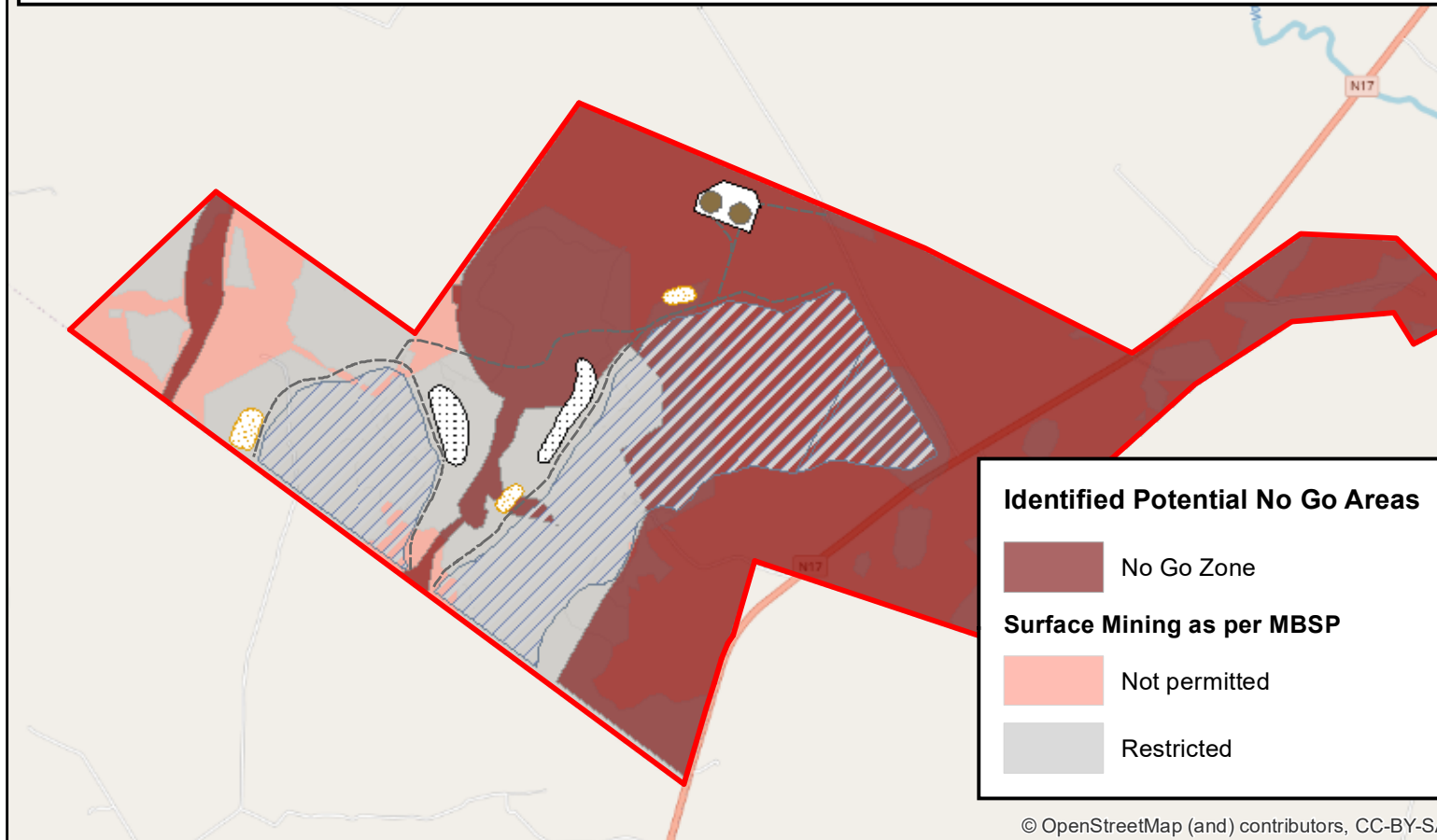
© OpenStreetMap (and) contributors, CC-BY-SA

ALTERNATIVE OPTION 2



© OpenStreetMap (and) contributors, CC-BY-SA

POTENTIAL NO GO ZONES



© OpenStreetMap (and) contributors, CC-BY-SA



BCR COAL (PTY) LTD VLAKFONTEIN MINE

ALTERNATIVES

PROPOSED INFRASTRUCTURE

- Access Roads
- Topsoil Stockpile
- Open Cast Mining Pits
- ROM
- Offices
- Property extent
- Waste Rock Stockpiles
- Underground Mining Zone



Projection: Transverse Datum: WGS 84
mercator Project ref#:
Central meridian: 31 E EMA/22/02 rev00
Date: 23/07/2022

