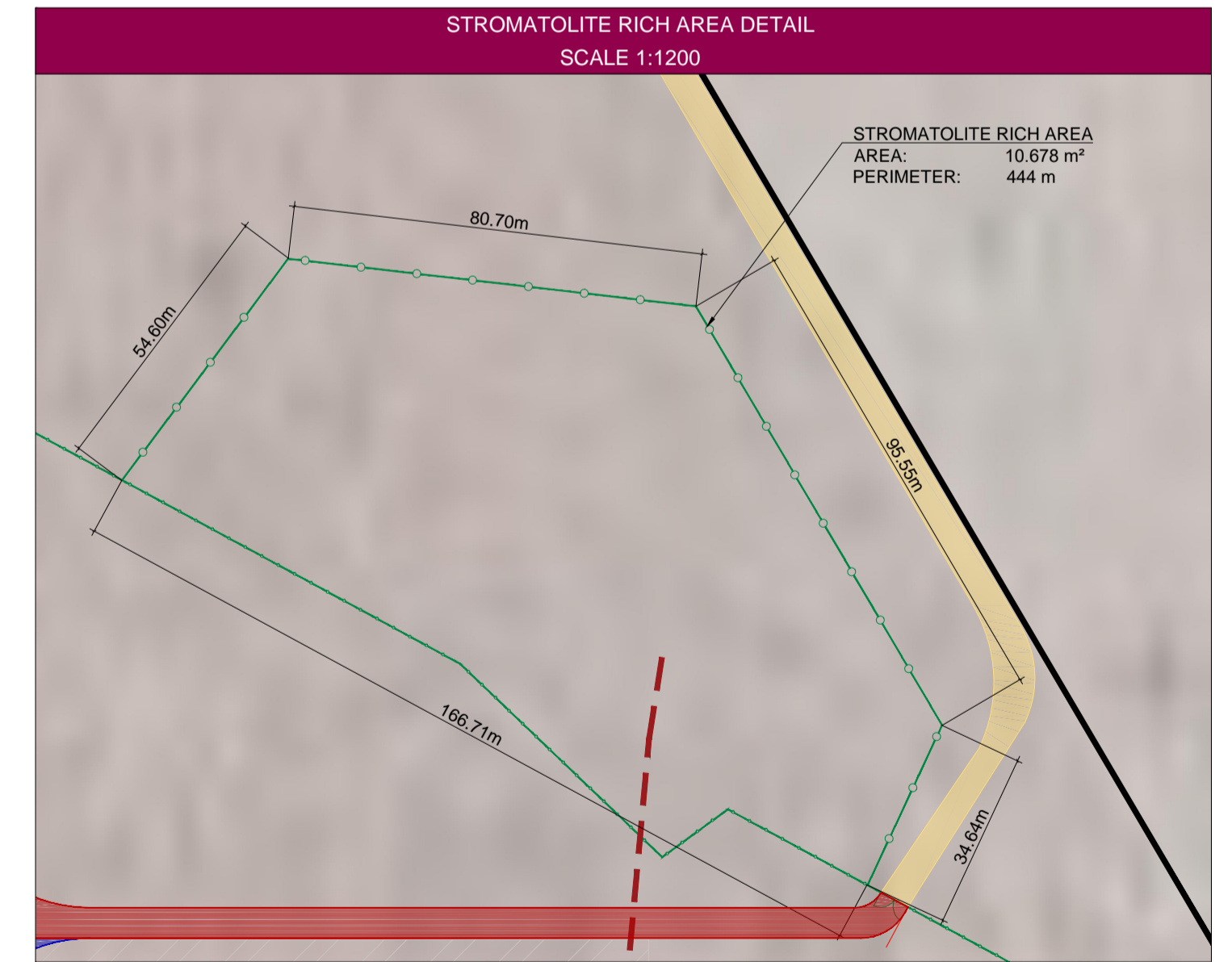



MODULE LAYOUT
SCALE 1:5000



PV FACILITY WHOLLY LOCATED ON THE PROPERTY:
Farm Waterloo No. 992, Registration Division IN, Greater Naledi Magisterial District

PROJECT:

GEO POSITION	27.04° S, 24.79° E	
SITE AREA	171.12 ha	
PV AREA	161.52 ha	
FENCE LENGTH	6,004 m	
ROW TO ROW CLEARANCE	4.50 m	

LEASE AREA (SYSTEM WG 25°)

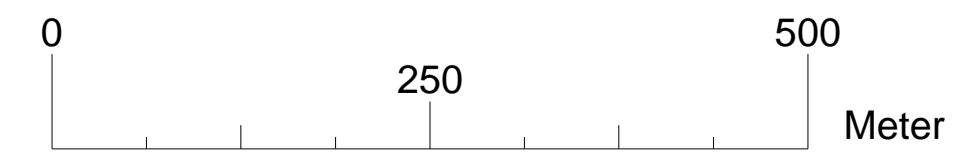
Point No	Y	X
A	+ 21467.60	+ 2991526.33
B	+ 20609.23	+ 2991157.42
C	+ 19760.81	+ 2991618.41
D	+ 21872.51	+ 2992832.95
E	+ 22144.41	+ 2992239.44
F	+ 21855.97	+ 2992107.30
G	+ 21880.86	+ 2992049.55
H	+ 21657.29	+ 2991939.07

LEGEND

	TRACKER
	INVERTER STATION
	FENCE
	PROPERTY BOUNDARY
	SITE BOUNDARY
	EXTERNAL ROAD (W=6m)
	INTERNAL ROADS (W=4m)
	INTERNAL ROADS (W=6m)
	IPP SUBSTATION ROAD (W=6m)
	OHL 132kV

P4	PRX	BMI	-	CO-ORDINATES OF SITE BOUNDARY UPDATED / MINOR	2018-11-14
P3	PRX	BMI	-	ROADS UPDATED AND LAYDOWN AREA WITH SETUP ADDED	2018-11-07
P2	PRX	BMI	-	LEGEND AND STROMATOLITE RICH AREA UPDATED	2018-10-31
P1	PRX	BMI	-	FIRST ISSUE	2018-10-30

REV	DRAWN	REVIEWED	APPROVED	CHANGE	DATE
PROJECT NUMBER: 401001203					
SHEET ID: N09					
DRAWING TITLE: HERITAGE MANAGEMENT PLANT					
PROJECT NAME & ADDRESS: WATERLOO PROJECT			CUSTOMER: DPS79 SOLAR ENERGY (RF) PROPRIETARY LIMITED		
EPC: juwi Renewable Energies (Pty) Ltd 7 Walter Sisulu Avenue - Foreshore Cape Town - 8001 - South Africa Phone: +27 - (0)21 8316100 Telefax: +27 - (0)21 8316199					
APPROVAL STAMP: STATUS: PRELIMINARY					
SCALE: 1:5000					
FORMAT: DIN A1					



A1 - 841 x 594 mm

THIS DOCUMENT IS THE PROPERTY OF JUWI. IT IS PROHIBITED TO REPRODUCE IT FOR OTHER PURPOSES WITHOUT AUTHORIZATION IN WRITING.