


9/2/2008



Building/Gebou: AFRICAN WINDOW
149 Visagie Street,
Pretoria
P O Box 28088,
Sunnyside
0132
RSA
Tel. +27 12 324 6082

Our Ref/Ons Verw Your Ref/U Verw Contact/Kontak Date/Datum
2004KH59 20 October 2004

Mr R Smart
Environmental Impact Management Services
P O Box 2083
Pinegowrie
2123

Dear Mr Smart

HERITAGE IMPACT ASSESSMENT: VOSLOORUS EXT 24

As requested, we have investigated the area of the proposed Vosloorus Extension 24 urban development in the Boksburg district of Gauteng. The site is located immediately west of the N3, north of Vosloorus and south of Spruitview (see attached map).

The scope of work consisted of conducting a Phase 1 archaeological survey of the site in accordance with the requirements of Section 38(3) of the National Heritage Resources Act (Act 25 of 1999). This included:

- Conducting a desk-top investigation of the area
- A visit to the proposed development site

The objectives were to

- Identify possible archaeological, cultural and historic sites within the proposed development areas;
- Evaluate the potential impacts of construction, operation and maintenance of the proposed development on archaeological, cultural and historical resources;
- Recommend mitigation measures to ameliorate any negative impacts on areas of archaeological, cultural or historical importance.

The geology of the area consists of dolomite and the original vegetation is classified as Rocky Highveld Grassland. This, however, have been replaced due to agricultural (planting) activities and a quarry for a brickyard located adjacent to the study area.

We have found no obvious features, sites or artefacts of cultural significance that would be impacted on by the proposed development. We therefore recommend, from a heritage point of view, that the proposed development can continue and requests that if archaeological sites or graves are exposed during

NORTHERN FLAGSHIP INSTITUTION/NOORDELIKE VLAGSKIPINSTELLING
INCORPORATING/GEINIKORPORREER
National Cultural History Museum/Nasionale Kultuurhistoriese Museum
Transvaal Museum
National Museum of Military History/Nasionale Museum vir Militêre Geskiedenis
Pioneer/Pionier Museum - Kruger Museum - Tswaiwi Crater/Krater Museum - Sammv Marks Museum -

construction work, it should immediately be reported to a museum, preferably one at which an archaeologist is available, so that an investigation and evaluation of the finds can be made.

Yours sincerely

J van Schalkwyk

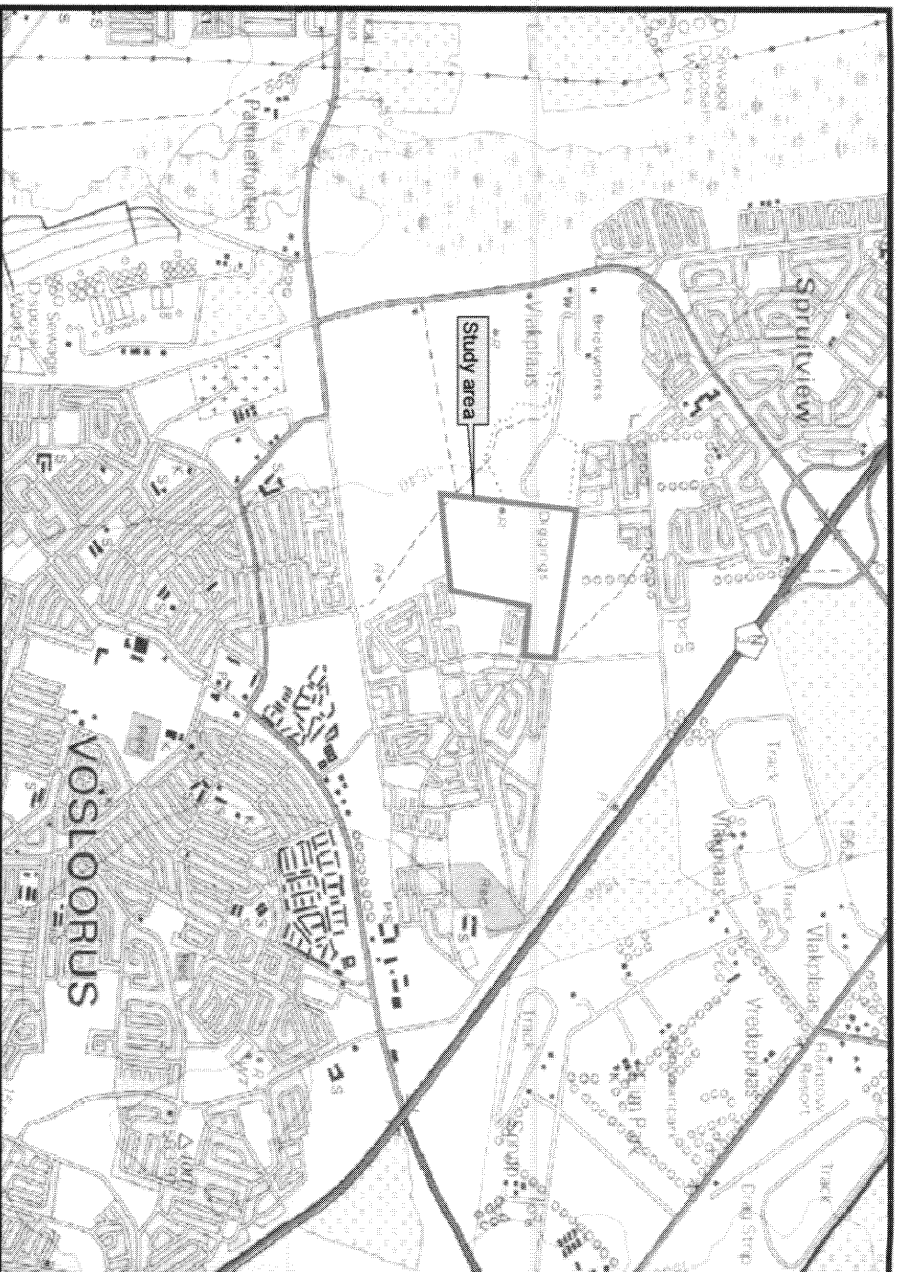
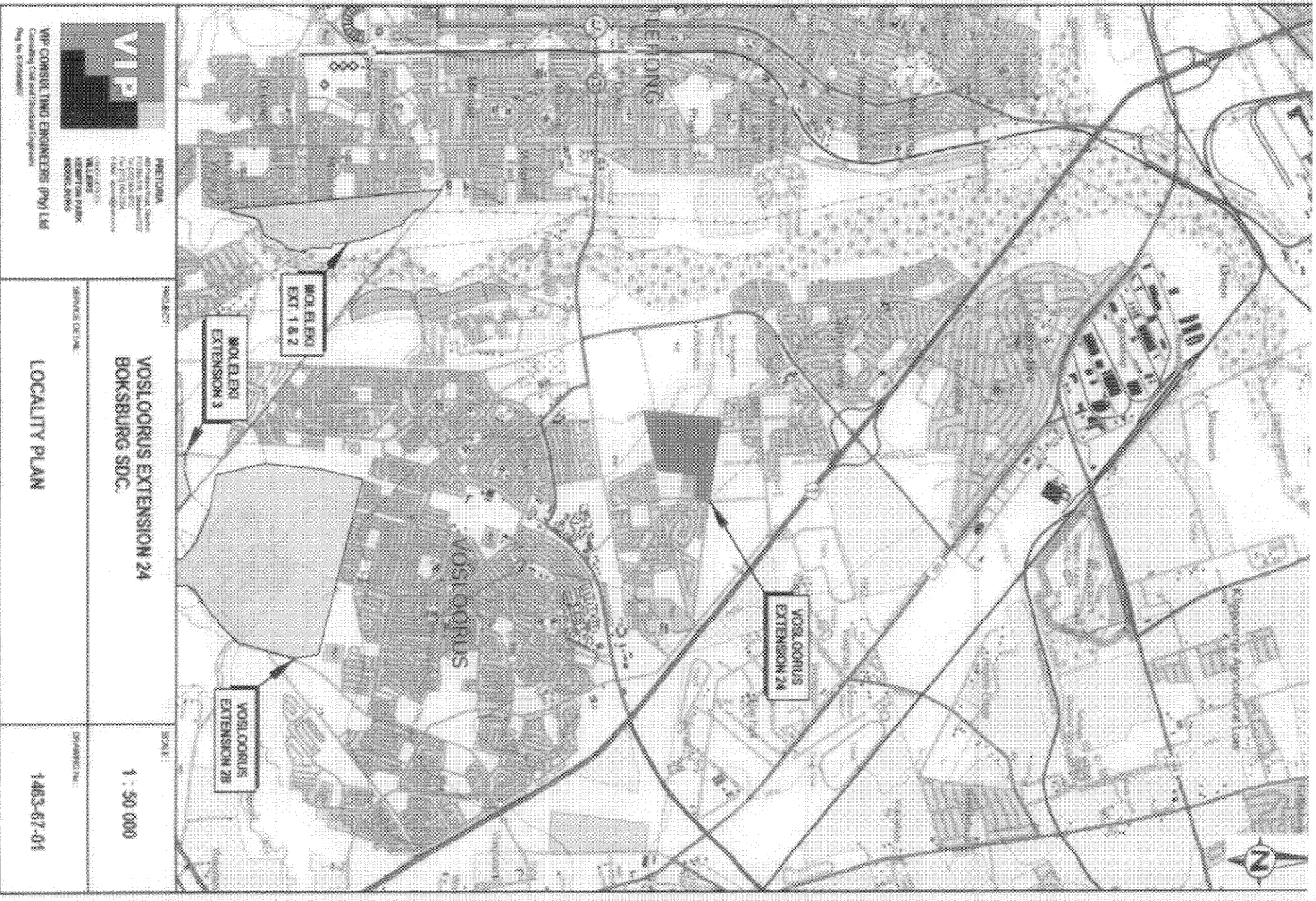


Fig. 1. Location of the study area (1:50 000 topocadastral map 2628AC).



PRETORIA
 461 PINE ROAD, SANDTON
 2196 JORIS BAARD
 T: +27 (0)11 853 2200
 F: +27 (0)11 853 2201
 E: vip@vipeng.co.za
 W: www.vipeng.co.za

VILAGE OFFICES
KEMPTON PARK
ROOIBOSBURG

VIP CONSULTING ENGINEERS (Pty) Ltd
 Consulting Civil and Structural Engineers
 Reg No: 53268/2007

PROJECT:

**VOSLOORUS EXTENSION 24
 BOKSBURG SDC.**

SERVICE DETAIL:

LOCALITY PLAN

SCALE:

1 : 50 000

DRAWING No.:

1463-67-01