

1-2-252-0001-20020201-PRC RC

9/2 / 25 2/1

Tel: (015) 225 7075
Call: 083 770 2131
E-mail: hr19@pixie.co.za



PO Box 1600
PIETERSBURG
07 000

Sue Posnik & Associates
Environmental Consultants
P O B ox 276
HAENERTSBURG
0730

Attention: Cathy Dzerefos

27 February 2002

**REPORT OF A HERITAGE RESOURCES IMPACT ASSESSMENT:
PROPOSED DEVELOPMENT OF A MEDIUM DENSITY TOWNSHIP
ERF 1800, EXTENTION 4, PHALABORWA**

LETTER OF CONFIRMATION

Co-ordinates of the proposed Site: S23°56'06" E31°08'31"

The proposed Phalaborwa development site was surveyed on February 26, 2002, and I herewith confirm that no significant heritage resources, such as archaeological sites or cultural significant remains, were detected on the terrain.

Notwithstanding the above, note must be taken of Sections 35 & 36 of the National Heritage Resources Act, 1999.

Yours faithfully


FRANS ROODT (BA Hon. MA Archaeology, Post Grad Dipl. in Museology: UP)
For: R & R Cultural Resource Consultants

09/02/269/001

Tel : 0151 2257075

083 770 2131

E-Mail: hr19@pixie.co.za



P.O Box 1600

PIETERSBURG

0 7 0 0

Jacques du Toit & Associates

P O Box 761

Izan een 0850

22 April 2002

**Phase 1 Heritage Resources Impact Assessment (Scoping)
MANGHOVE EXTENTION**

LETTER OF CONFIRMATION

Location: Refer to South Africa 1:50 000 2330 AD. Farm: Zonnebloem 105 LT.
General Co-ordinates: S23°18'51" E30°18'51"


This is to confirm that no significant heritage resources such as archaeological or historical sites, or place of social or religious significance were found on the demarcated terrain. From a heritage point of view, we have no objection with regard to the proposed development.

Yours faithfully

FRANS ROODT (BA Hons, MA Archaeology, Post Grad Dipl in Museology, UP)
For: R & R Cultural Resource Consultants

09/02/253/00

tel: (015) 2257075
083 770 2131
E-Mail: hr19@pixie.co.za



P.O Box 1600
PIETERSBURG
0 7 0 0

Gallo Earth Science
P O box 3786
PIETERSBURG
07000

Attention: Christelle Botha

12 March 2002

HERITAGE RESOURCES IMPACT ASSESSMENT
Taibochoero Regional Water Purification Works

LETTER OF CONFIRMATION

The proposed development Site was surveyed and assessed in terms of the National Heritage Resources Act, 1999.

I herewith confirm that no heritage resources such as archaeological or historical sites or place of significance were located on the proposed terrain

The proposed project will have no negative impact on any heritage resources.


In view of this, no cultural resources management procedures are recommended for the project.

Yours faithfully

FRANS ROODT (*BA Hons, MA Archaeology, Post Grad Dipl. In Museology: UP*)
For: R & R Cultural Resource Consultants

09/02/269/00

Tel: (015) 2257075
083 770 2131
E-Mail: hr19@pixie.co.za



P.O Box 1600
PIETERSBURG
0 7 0 0

Jacques du Toit & Associates
P O Box 761
Tzaneen 0850

22 April 2002

Phase 1 Heritage Resources Impact Assessment (Scoping)
MDONA EXTENTION
LETTER OF CONFIRMATION

Location: Refer to South Africa 1:50 000 2330 AD. Farm: Grootfontein 104 LT.
General Co-ordinates: S23°18'13" E30°19'31"

This is to confirm that no significant heritage resources such as archaeological or historical sites, or place of social or religious significance were found on the demarcated terrain. From a heritage point of view, we have no objection with regard to the proposed development.


Yours faithfully

A handwritten signature in black ink, appearing to read 'Frans Roodt'.

FRANS ROODT (BA Hons, MA Archaeology, Post Grad Dipl in Museology; UP)
For: R & R Cultural Resource Consultants

09/02/253/003

Tel: (015) 2257075
083 770 2131
E-Mail: hr19@pixie.co.za



P.O Box 1600
PIETERSBURG
0 7 0 0

NOT V.A.T. Registered

Gala -Earth Science
P O Box 3786
PIETERSBURG
0700

Attention: Christelle Botha

12 March 2002

HERITAGE RESOURCES IMPACT ASSESSMENT
Phatela Filling Station

LETTER OF CONFIRMATION

The proposed development Site was surveyed and assessed in terms of the National Heritage Resources Act, 1999.

I herewith confirm that no heritage resources such as archaeological or historical sites or place of significance were located on the proposed terrain

The proposed project will have no negative impact on any heritage resources.

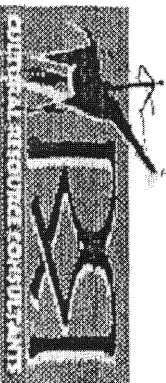
In view of this, no cultural resources management procedures are recommended for the project.

Yours faithfully

FRANS ROODT (BA Hons, MA Archaeology, Post Grad. Dipl. in Museology: UP)
For: R & R Cultural Resource Consultants

09/02/269/001

Tel: (015) 2257075
083 770 2131
E-Mail: hr19@pixie.co.za



P.O Box 1600
PIETERSBURG
0 7 0 0

Jacques du Toit & Associates
P O Box 761
Tzaneen 0850

22 April 2002

Phase 1 Heritage Resources Impact Assessment (Scoping)
SHIHIMO EXTENTION
LETTER OF CONFIRMATION

Location: Refer to South Africa 1:50 000 2330 AD. Farm: Grootfontein 104 LT.
General Co-ordinates: S23°18'03" E30°19'59"

This is to confirm that no significant heritage resources such as archaeological or historical sites, or place of social or religious significance were found on the demarcated terrain. From a heritage point of view, we have no objection with regard to the proposed development.

Yours faithfully


FRANS ROODT (BA Hons, MA Archaeology, Post Grad Dipl in Museology: UP)
For: R & R Cultural Resource Consultants

09 | 02 | 266 | 003

tel: (015) 2257075

083 770 2131

E-Mail: hr19@pixie.co.za



P.O. Box 1600

PIETERSBURG

0 7 0 0

Dr Rob Madams

22 March 2002

**Phase 1 Archaeological Impact Assessment (Scoping)
Tubatse Water Supply**

LETTER OF CONFIRMATION

The entire proposed route and locations infrastructure of the water supply project at Tubatse on the farm Praktiseer was surveyed on March 21, 2002.

The area between the Steelpoort River and the road has been degraded by human activities such as ploughing, as well as extensive erosion. The area along the road and in the villages has likewise been intensively altered. Although a number of Middle Stone Age flakes were recovered, no significant heritage resources such as archaeological or historical remains was located along the demarcated area.

This is to confirm that from a heritage resources point of view, we have no objection with regard to the proposed development.

Yours faithfully


FRANS ROODT (BA Hons, MA Archaeology, Post Grad Dipl in Museology: UP)
For: R & R Cultural Resource Consultants

09/02/2004/001

Tel: (0 15) 2257075

083 770 2131

E-Mail: m19@pixie.co.za



P.O Box 1600
PIETERSBURG
0 7 0 0

Jacquesdu Toit & Associates

P O Box 761

Tzaneen 0850

22 April 2002

**Phase 1 Heritage Resources Impact Assessment (Scoping)
MAPHALLE EXTENSION**

LETTER OF CONFIRMATION

Location: Refer to South Africa 1:50 000 2330 AD. Government Ground.
General Co-ordinates: S23°28'15" E30°18'25"

This is to confirm that no significant heritage resources such as archaeological or historical sites, or place of social or religious significance were found on the demarcated terrain. From a heritage point of view, we have no objection with regard to the proposed development.

Yours faithfully

FRANS ROODT (BA Hons, MA Archaeology, Post Grad Dipl in Museology, UP)
For: R & R Cultural Resource Consultants

09/02/080/002

Tel: (015) 2257075
083 770 2131
E-Mail: hr19@pkie.co.za



P.O. Box 1600
PIETERSBURG
0700

Gaia Earth Science
P O Box 3786
PIETERSBURG
0700

Attention: Christelle Botha

28 March 2002

**HERITAGE RESOURCES IMPACT ASSESSMENT
VODACOM BASE STATION: Laerskool Eenheid - NYLSTROOM**

Letter of Confirmation

The proposed site for the Vodacom Base Station was inspected on March 18, 2002. It is located at longitude and latitude S24° 42' 29.5" E28° 24' 38.7".


I herewith confirm that the proposed site contains no significant heritage resources on which the intended development could have an adverse impact.

Yours faithfully

FRANS ROODT (BA Hons, MA Archaeology, Post Grad. Dipl. in Museology, UP)
For: R & R Cultural Resource Consultants

09/02/258/00

Tel: (015) 2257075
083 770 2131
E-Mail: hr19@pixie.co.za



P.O. Box 1600
PIETERSBURG
0 7 0 0

Gain Earth Science
P.O. Box 3786
PIETERSBURG
0700

Attention: Christelle Botha

28 March 2002

HERITAGE RESOURCES IMPACT ASSESSMENT
VODACOM BASE STATION: Flora Park Comprehensive School - POLOKWANE

Letter of Confirmation

The proposed site for the Vodacom Base Station was inspected on March 18, 2002. It is located at longitude and latitude S23° 54' 50.2" E29° 29' 49.0".

I herewith confirm that the proposed site contains no significant heritage resources on which the intended development could have an adverse impact.


Yours faithfully

A handwritten signature in black ink, appearing to be "R. Roodt". The signature is written in a cursive style with a large, looping initial "R".

FRANS ROODT (BA Hons, MA Archaeology, Post Grad. Dipl. in Museology, UP)
For: R & R Cultural Resource Consultants

09/02/253/02

Tel: (015) 2257075
083 770 2131
E-Mail: hr19@pixe.co.za



P.O Box 1600
PIETERSBURG
0 7 0 0

Gaia Earth Science
P O Box 3786
PIETERSBURG
0700

Attention: Christelle Botha

28 March 2002

**HERITAGE RESOURCES IMPACT ASSESSMENT
VODACOM BASE STATION: Extension 44 - POLOKWANE**

Letter of Confirmation

The proposed site for the Vodacom Base Station was inspected on March 18, 2002. It is located at longitude and latitude S23° 53' 19.7" E29° 25' 24.9".

I herewith confirm that the proposed site contains no significant heritage resources on which the intended development could have an adverse impact.

Yours faithfully

FRANS ROODT (BA Hons, MA Archaeology, Post Grad Dipl. in Museology; UP)
For: R & R Cultural Resource Consultants

Tel: (015) 2257075
083 770 2131
E-Mail: hr19@pixie.co.za



P.O Box 1600
PIETERSBURG
0 7 0 0

09/02/2002

Gaia Earth Science
P O Box 3786
PIETER SBURG
0700

Attention: Christelle Botha

16 April 2002

HERITAGE RESOURCES IMPACT ASSESSMENT
Residential Development at Malale, Tshamungwi, Lwathudwa and Gogogo
LIMPOPO PROVINCE

LETTER OF CONFIRMATION

The proposed development sites at the above mentioned Villages were surveyed by archaeologists of this Consultancy. It is herewith confirmed that no *significant* heritage resources such as archaeological or historical sites were found at any of these sites.

The community participation process, through traditional and community leaders in selecting the development sites, furthermore ensures that no sites or places of cultural and religious significance will be adversely affected by the proposed developments.

From a heritage point of view, we have no objections with regard to the development of the above mentioned residential sites.


Notwithstanding this, notice must be taken of Sections 35 & 36 of the National Heritage Resources Act, 1999.

Yours faithfully

FRANS ROODT (BA Hons, MA Archaeology, Post Grad. Dipl. In Museology: UP)
For: R & R Cultural Resource Consultants

CR 102 / 269 / 001

Tel (015) 2257075
083 770 2131
E-Mail hr19@pixie.co.za



P.O Box 1600
PIETERSBURG
0 7 0 0

Gala Earth Science
P O Box 3786
PIETERSBURG
0700

Attention: Christelle Botha

16 April 2002

HERITAGE RESOURCES IMPACT ASSESSMENT
Residential Development at Malale, Tshamlungwi, Lwathudwa and Gogogo
LIMPOPO PROVINCE

LETTER OF CONFIRMATION

The proposed development sites at the above mentioned Villages were surveyed by archaeologists of this Consultancy. It is herewith confirmed that no *significant* heritage resources such as archaeological or historical sites were found at any of these sites.

The community participation process, through traditional and community leaders in selecting the development sites, furthermore ensures that no sites or places of cultural and religious significance will be adversely affected by the proposed developments.

From a heritage point of view, we have no objections with regard to the development of the above mentioned residential sites.

Notwithstanding this, notice must be taken of Sections 35 & 36 of the National Heritage Resources Act, 1999.

Yours faithfully

FRANS ROODT (BA Hons, MA Archaeology, Post Grad. Dipl. In Museology, UP)
For: R & R Cultural Resource Consultants