

Building/Gebou: AFRICAN WINDOW
149 Visagie Street,
Pretoria
P O Box 28088,
Sunnyside
0132
RSA
Tel. +27 12 324 6082

Our Ref/Ons Verw	Your Ref/U Verw	Contact/Kontak	Date/Datum
2006KH019			23 February 2006

Mr K Krizinger
Plan-2-Survey Africa
P O Box 3203
Nelspruit
1200

Dear Mr Krizinger

HERITAGE IMPACT SCOPING REPORT: KWAZANELE EXT. 5 TOWNSHIP

As requested, we have investigated the site for the proposed township to be established on portion 1 of the farm Klipstapel 2431S, Mpumalanga. The site is located south of the town of Breyten and to the east of the R36 (see Fig. 1).

The scope of work consisted of conducting a Phase 1 archaeological survey of the site in accordance with the requirements of Section 38(3) of the National Heritage Resources Act (Act 25 of 1999). This included:

- Conducting a desk-top investigation of the area;
- A visit to the proposed development site.

The objectives were to

- Identify possible archaeological, cultural and historic sites within the proposed development areas;
- Evaluate the potential impacts of construction, operation and maintenance of the proposed development on archaeological, cultural and historical resources;
- Recommend mitigation measures to ameliorate any negative impacts on areas of archaeological, cultural or historical importance.


The geology is made up of arenite and the original vegetation is classified as Moist Sandy Highveld Grassland. Some sections of the area have been subjected to agricultural activities and furrows and contour ridges can still be seen. No features (e.g. hills, streams or rock shelters) that usually drew people to settle in its vicinity, occurs in the study area. Although some rock paintings are known to occur on adjacent farms, none were found in the study area. A small outcrop occurs off the site in a north-eastern direction. Here some very rudimentary stone-walling was identified. It probably dates to historic times. As it falls outside the study area, it would not be impacted on by the proposed development.

NORTHERN FLAGSHIP INSTITUTION/NOORDELIKE VLAGSKIPINSTELLING

INCORPORATING/GEINKORPOREREER
National Cultural History Museum/Nasionale Kultuurhistoriese Museum
Transvaal Museum
National Museum of Military History/Nasionale Museum vir Militêre Geskiedenis
Pioneer/Pionier Museum - Kruger Museum - Tswaing Crater/Krater Museum - Sammy Marks Museum -
Willem Prinsloo Agricultural/Landbou Museum

We have found no obvious features, sites or artefacts of cultural significance that would be impacted on by the proposed development. We therefore recommend, from a heritage point of view, that the proposed development can continue and request that if archaeological sites or graves are exposed during construction work, it should immediately be reported to a museum, preferably one at which an archaeologist is available, so that an investigation and evaluation of the finds can be made.

Yours sincerely

A handwritten signature in black ink, appearing to read 'J van Schalkwyk', written in a cursive style.

J van Schalkwyk
Principal Investigator

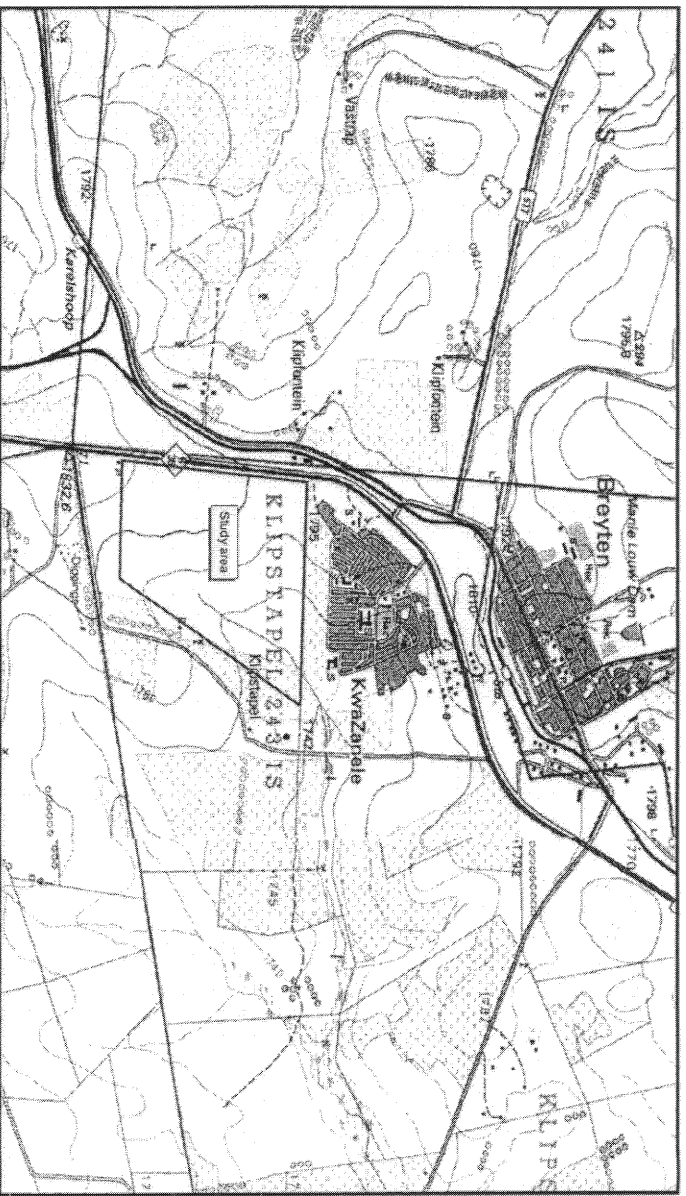


Figure 1. Showing the location of the study area. The red dot represents the location of the site with stone walling. (Map, courtesy of the Government Printer.)



Telephone: (013) 741 1060 PO Box 3203
Facsimile: (013) 741 3752 Nelspruit
Cell: 082 7740 720 1200
E-mail: plan2survey@telkomsa.net

Our Ref : K2067/KNK
Your Ref:

1 April 2006

The Director : Archaeology, Palaeontology & Meteorite Unit
South African Heritage and Resources Association
PO Box 4637
CAPE TOWN
8000

Attention: Ms P Ramalamula
Telefax: (021) 462 4509
Telephone: (021) 462 4502
E-mail: Pramalamula@sahra.org.za

Dear Sir

PROPOSED DEVELOPMENT OF KWAZANELE EXTENSION 5 TOWNSHIP ON THE REMAINING EXTENT OF PORTION 1 OF THE FARM KLIPSTAPEL NO 243-IS : COMMENT INPUT

We refer to our letter dated 28 February 2006. The comment period lapsed on 30 March 2006. To date we have not received your comments. We look forward to your co-operation herein. Please deliver your comments within seven (7) days from date of this correspondence.

Yours faithfully


Kevin Kritzinger

KEVIN KRITZINGER TRP(SA)
Plan-2-Survey Africa Incorporated (87/03480/21)
Ref: K2067y

Cc The Director : Land Administration
Department of Agriculture and Land Administration
Mpumalanga Provincial Government
Private Bag X11219
NELSPRUIT
1200

Attention: Mrs Marita Stoop
Telephone: (013) 766 6279
Telefax: (013) 766 8247
E-mail: mstoop@nel.mpu.gov.za


The Project Manager
Pasqa Africa
PO Box 6753
NELSPRUIT



1200

Attention: Mr Piet du Plessis
Telephone: (013) 753 3658
Telefax: (013) 755 1073
Cellular: 082 771 8654

Telephone: (013) 741 1060 PO Box 3203
Facsimile: (013) 741 3752 Nelspruit
Cell: 082 7740 720 1200
E-mail: plan2survey@telkomsa.net



Our Ref : K2067/KNK
Your Ref:

1 April 2006

The Director : Archaeology, Palaeontology & Meteorite Unit
South African Heritage and Resources Association
PO Box 4637
CAPE TOWN
8000

Attention: Ms P Ramalamula
Telefax: (021) 462 4509
Telephone: (021) 462 4502
E-mail: Pramalamula@sahra.org.za

Dear Sir

PROPOSED DEVELOPMENT OF KWAZANELE EXTENSION 5 TOWNSHIP ON THE REMAINING EXTENT OF PORTION 1 OF THE FARM KLIPSTAPEL NO 243-IS : COMMENT INPUT

We refer to our letter dated 28 February 2006. The comment period lapsed on 30 March 2006. To date we have not received your comments. We look forward to your co-operation herein. Please deliver your comments within seven (7) days from date of this correspondence.


Yours faithfully


KEVIN KRITZINGER TRP(SA)
Plan-2-Survey Africa Incorporated (87/03480/21)
Ref: K2067y

Cc The Director : Land Administration
Department of Agriculture and Land Administration
Mpumalanga Provincial Government
Private Bag X11219
NELSPRUIT
1200


Attention: Mrs Maria Sloop
Telephone: (013) 766 6279
Telefax: (013) 766 8247
E-mail: mstloop@nel.mpu.gov.za

The Project Manager
Pasqa Africa
PO Box 6753
NELSPRUIT





Telephone: (013) 741 1060 PO Box 3203
Facsimile: (013) 741 3752 Nelspruit.
Cell: 082 7740 720 1200
E-mail: plan2survey@telkomsa.net



Received
22-05-06

Our Ref: K2067/KNK
Your Ref: 91/2/255/0001

11 May 2006

The Director: Archaeology, Palaeontology & Meteorite Unit
PO Box 4637
CAPE TOWN
8000

Attention: Ms P Ramalamula
Telefax: (021) 462 4509
Telephone: (021) 462 4502
E-mail: Pramalamula@sahra.org.za

Dear Sir

PROPOSED KWAZANELE EXTENSION 6 TOWNSHIP (PREVIOUSLY REFERRED TO AS EXTENSION 5) TO BE ESTABLISHED ON PART OF PORTION 1 OF THE FARM KLIPSTAPEL NO 243-IS

Our office has engaged in application input which did describe the project name to be "Kwazanele Extension 5 Township". This is how project allocation has been made available to our office.

However it appears that **Afriplan Townplanners** is commencing with certain development proposals on the same land, and has already utilized the name "Kwazanele Extension 5 Township" as a description. In the light hereof we need to amend the description to the "Proposed Kwazanele Extension 6 Township".

Kindly note that any input on this farm land dealt with by our office, will in future be known as "Kwazanele Extension 6 Township". The status quo of the project remains intact. In the light hereof project documentation of the past is relevant.

We have reduced the layout extent. A copy of the revised plan (Drawing K2067/4) is attached for your information. Apology for any inconvenience herein.

Yours faithfully

Kevin

KEVIN KRITZINGER TRP(SA)
Plan-2-Survey Africa Incorporated (87/03480/21)
Ref: K2067/i-tim