

Handwritten notes: 10/1/2002, 9.2.2002, 2002/09/005/87

THE EXHUMATION AND RELOCATION OF GRAVES  
ON THE FARM KAFFERSKRAAL 342 JQ,  
RUSTENBURG DISTRICT, NW PROVINCE

For:

MONTEDI  
P.O.Box 484  
WITS  
2050

Work conducted and report prepared by the:

NATIONAL CULTURAL HISTORY MUSEUM  
P.O. Box 28088  
SUNNYSIDE  
0132

Telephone - (012) 324 6082  
Telefax - (012) 328 5173

REPORT: 2002KH35

Date of work: Oktober/November 2002 Date of report: November 2002



# CONTENTS

SUMMARY

CONTENTS

AIMS

LEGAL REQUIREMENTS

METHODOLOGY

DESCRIPTION OF THE AREA

DISCUSSION

CONCLUSIONS AND RECOMMENDATIONS

REFERENCES

PROJECT TEAM

APPENDIX 1 - HUMAN REMAINS BURIAL RECORDING FORMS

APPENDIX 2 - 1:50 000 MAP

APPENDIX 3 - MAP OF SITE AND GRAVES

## SUMMARY

The National Cultural History Museum was contracted by Montedi, on behalf of Aquarius Platinum (S.A.)(Pty)Ltd., to exhume and relocate 23 graves located on the farm Kafferskraal 342 JQ, near Marikana in the Rustenburg District. New developments for the Marikana Platinum Mine are to be undertaken in this area, and these graves, most older than 60 years, will be directly impacted upon by these developments.

Two of the graves were younger than 60 years old, and were exhumed by Avbob staff, although the NCHM Archaeologists also undertook the full documentation of these remains. These two burials were also the only ones where it was possible to trace relatives, and these two burials were exhumed with family members present. All the burials were reinterred nearby in a new cemetery developed up by the mine.

Detailed photographic documentation of each grave and burial was conducted, while the remains were also measured and examined by the archaeologists before removal. A map of the site and each grave was also drawn and the site indicated on a 1:50 000 map of the area.

THE EXHUMATION AND RELOCATION OF GRAVES ON THE FARM  
KAFFERSKRAAL 342 JQ, RUSTENBURG DISTRICT, NW PROVINCE

## AIMS

The aims of the archaeological exhumation of the 23 burials on the site was the following:

- (a) to identify and locate all possible human remains contained in these burials to facilitate their complete and successful relocation
- (b) detailed and complete documentation of the graves, burials and their contents, using archaeological methodology and standard museum practise

We were informed by the client about the extent of the area that will be affected by the proposed development. They also indicated the position of each grave that had to be exhumed and relocated. The work was to be confined to this area.

## LEGISLATIVE REQUIREMENTS

Aspects concerning the conservation of cultural resources are mainly dealt with in two acts. These are the South African Heritage Resources Act (Act 25 of 1999) and the Environmental Conservation Act (Act 73 of 1989).

### South African Heritage Resources Act

#### Archaeology, palaeontology and meteorites

Section 35(4) of this act states that no person may, without a permit issued by the responsible heritage resources authority:

- (a) destroy, damage, excavate, alter, deface or otherwise disturb any archaeological or palaeontological site or any meteorite;
- (b) destroy, damage, excavate, remove from its original position, collect or own any archaeological or palaeontological material or object or any meteorite;
- (c) trade in, sell for private gain, export or attempt to export from the Republic any category of archaeological or palaeontological material or object, or any meteorite; or
- (d) bring onto or use at an archaeological or palaeontological site any excavation equipment or any equipment which assists in the detection or recovery of metals or archaeological and palaeontological material or objects, or use such equipment for the recovery of meteorites.
- (e) alter or demolish any structure or part of a structure which is older than 60 years as protected.

The above mentioned may only be disturbed or moved by an archaeologist, after receiving a permit from the South African Heritage Resources Agency.

#### Human remains:

### Human remains:

In terms of Section 36(3) of the National Heritage Resources Act, no person may, without a permit issued by the relevant heritage resources authority:

- (a) destroy, damage, alter, exhume or remove from its original position or otherwise disturb the grave of a victim of conflict, or any burial ground or part thereof which contains such graves;
- (b) destroy, damage, alter, exhume or remove from its original position or otherwise disturb any grave or burial ground older than 60 years which is situated outside a formal cemetery administered by a local authority; or
- (c) bring onto or use at a burial ground or grave referred to in paragraph (a) or (b) any excavation, or any equipment which assists in the detection or recovery of metals.

Human remains that are less than 60 years old is subject to provisions of the Human Tissue Act (Act 65 of 1983) and to local regulations.

Exhumation of graves must conform to the standards set out in the Ordinance on Excavations (Ordinance no. 12 of 1980) (replacing the old Transvaal Ordinance no. 7 of 1925). Permission must also be gained from the descendants (where known), the National Department of Health, Provincial Department of Health, Premier of the Province and local police. Furthermore, permission must also be gained from the various landowners (ie where the graves are located and where they are to be relocated) before exhumation can take place.

Human remains can only be handled by a registered undertaker or an institution declared under the Human Tissues Act (Act 65 of 1983 as amended).

### Environmental Conservation Act

This act states that a survey and an evaluation of cultural resources should be undertaken in areas where development, which will change the face of the environment, is to be made. The impact of the development on the cultural resources should also be determined and proposals to mitigate this impact is to be formulated.

## METHODOLOGY

### Exhumation and relocation

After detailed documentation, each grave was opened by Avbob staff up to the level of the burial, or when the first bone material was encountered. The archaeologists then opened up the remains carefully using required excavation equipment, before detailed documentation commenced. After documentation, the remains were removed and placed in new coffins supplied by Avbob, and taken to the new cemetery for reinterment.

### Documentation

The documentation comprised the following:

*Photographic* - Photo's of the site prior to exhumation, as well as of each grave was taken. Each burial, with its contents in situ, was also

photographically documented.

*GPS Data* - A GPS reading for the site was taken in order to locate it on the 1:50 000 map of the area, while one was also taken at the new cemetery where the burials were relocated to (See Appendix 2).

*Mapping* - A dumpy level and staff was used to map the site parameters and each individual grave located on the site. A site map was then drawn to indicate the position of each grave on the site and in relation to each other (See Appendix 3).

*Burial Recording Forms* - These forms were used to record all details of each grave and burial, such as dimensions, position, contents, preservation of remains, cultural material found and all other observations regarding the skeletal remains (See Appendix 1 for forms).

## DESCRIPTION OF THE AREA

The site is located on the farm Kafferskraal 342 JQ near Marikana in the Rustenburg district. It lies between 25° 43'55.2" S and 27° 26'55.7" E (Appendix 2). The graves are located in a fairly densely covered tree and shrub area, near old ploughed fields. Remnants of an old barbed wire fence indicates the old cemetery. The new cemetery is also located on Kafferskraal, between 25° 44'19" S and 27° 27'59.1" E.

## DISCUSSION

A total of 23 graves had to be exhumed and relocated. It was only possible to trace 1 family, descendants of two brothers buried at the site. These two individuals were buried in Burial 1 & 2 (actually 1 large grave), in 1948 and 1970 respectively. As these two were therefore less than 60 years old, they were deemed to fall outside our jurisdiction, and Avbob removed and reburied them. We did however do the documentation of these two burials as well (See Burial recording forms).

Only one of the graves had a formal headstone with an inscription. This inscription read Joel Matsi Koane 17.8.1934, and is probably a good indication of the age of the rest of the burials. Only one burial, No.11, had no remains whatsoever, and in hindsight was not a grave at all. Burial 13 contained no skeletal remains, and only some rusted coffin nails, and presumably contained a young child or infant. All the other graves produced remains, most excellently preserved, and included 10 children and/or infants, 3 female adults and 9 males. Grave goods were scarce, although some nails and pieces of coffin wood was recovered from most. Other grave goods include mother-of-pearl buttons, safety-pins, a tie-pin, and a belt-buckle. One individual, probably female, had a earring, two small blue glass beads and a copper bracer around the arm, while in one burial a 1943 one shilling was recovered.

Regarding physical condition of the skeletal remains, most were well preserved and nearly complete, although the child and infant remains tended to be far less complete. A bullet hole and chop mark was observed in the skull of one of the individuals (the shilling in his right hand), while the tell-tale signs of syphilis were observed on the remains of one adult male (Burial 23). Large tree roots, clay soil and rain made the exhumation difficult and time-consuming. Even so, all skeletal and other remains were successfully

removed and reburied.

For full details on all 23 burials see Appendix 1 - Burial Recording Forms.

## CONCLUSIONS AND RECOMMENDATIONS

To conclude it is possible to say that most of the 23 burials are beyond 60 years old, except the two noted earlier (Burial 1 & 2). Most of these were probably farm labourers and their family members. The single headstone with inscription puts the relative age of the other burials to around the mid 1930's and early 1940's. However, an older age for some can not be excluded. To conclude, the exhumation and relocation of these graves were therefore completed successfully and professionally.

The only recommendation is that should more graves or human remains, or for that matter any cultural (archaeological/historical) material, be uncovered during mining operations in this area, work be ceased until proper investigation by archaeologists had taken place.

## REFERENCES

### Maps

1: 50 000 Topocadastral map: 2527 CB Rustenburg (East)

## PROJECT TEAM

A.Pelser, Project Leader and Researcher, NCHM

F.Teichert, Assistant-Project Leader and Researcher, NCHM

APPENDIX 1 - NCHM HUMAN REMAINS BURIAL RECORDING FORMS



**NATIONAL CULTURAL HISTORY MUSEUM  
HUMAN REMAINS  
BURIAL FORM**

Feature No: <b>1</b>	Site No: <b>GK-161</b>
GPS: <b>25 43'55.2"S 27 26'55.7"E</b>	Farm: <b>Kafferskraal</b>
Burial No: <b>1</b>	Province: <b>NW</b>
Reservoir: <b>25 44'19.0"S 27 27'59.1"E</b>	Country: <b>S.A.</b>

**1. LOCATION**

- a. Square:
- b. Horizontal:
- c. Depth from surface:
- d. Depth from datum:

**2. BURIAL TYPE**

- a. Extended: **X**
- b. Flexed
- c. Semiflexed
- d. Reburial
- e. Cremation
- f. Part crem.
- g. Other

**3. BURIAL DIMENSIONS**

- a. Max. length: / Dir: /
- b. Max. width: / Dir: /
- c. Thickness: /

**4. DEPOSITION**

- a. Position: **W**
- b. Head to: **E**

**5. GRAVE TYPE**

- a. Surface
- b. Pit **X**
- c. Cist
- d. Other
- e. Shape: **Round**

**6. GRAVE DIMENSIONS**

- a. Max. length **1m63** Dir **WE**
- b. Max. width **1m35** Dir **NS**
- c. Depth

**7. STRATIFICATION**

- a. Inclusive
- b. Intrusive
- c. Precedent
- d. Disturbed: **X**
- e. **Grave Dug**

**8. ASSOCIATIONS**

- a. Features: **Packed stones around the grave.**
- b. Specimens: **Coffin handles, wood from the coffin, white plastic bag, to cover body, flat copper bangle, clothes (grey pants).**

**9. PRESERVATION**

- a. Poor Fair Good: **X**

**10. COMPLETENESS**

- 90-95%**

**11. SEX**

- a. M: **X** F Indeterminate

**12. AGE**

- a. Infant
- b. Child
- c. Adolescent
- d. Adult
- e. Mature: **X**
- f. Senile

**13. NEG. Nos.**

**14. REMARKS: Tree next to grave could have damaged the skeleton. Grave is younger than 60 years so AVBOB has removed the skeleton. The family of the deceased were on site. Name: Jim Moladze Died: 1948**

**NATIONAL CULTURAL HISTORY MUSEM  
HUMAN REMAINS  
BURIAL FORM**

**1. HEAD STONE**

a. Yes:

b. No: **X**

**2. HEAD STONE DIMENSIONS**

a. Max. length

b. Max. width

c. Thickness

d. Direction


**3. HEAD STONE INSCRIPTION:**

a.

**4. HEAD STONE MATERIAL**

a.

**5. BURIAL PHOTO**



Recorded by: **Frank Teichert**

Date: **22/10/2002**

**NATIONAL CULTURAL HISTORY MUSEUM  
HUMAN REMAINS  
BURIAL FORM**

Feature No: **2** Site No: **GK-161**  
 GPS: **25 43'55.2"S 27 26'55.7"E** Farm: **Kafferskraal**  
 Burial No: **2** Province: **NW**  
 Reservoir: **25 44'19.0"S 27 27'59.1"E** Country: **S.A.**

**1. LOCATION**

- a. Square:
- b. Horizontal:
- c. Depth from surface:
- d. Depth from datum:

**2. BURIAL TYPE**

- a. Extended: **X**
- b. Flexed
- c. Semiflexed
- d. Reburial
- e. Cremation
- f. Part crem.
- g. Other

**3. BURIAL DIMENSIONS**

- a. Max. length Dir
- b. Max. width Dir
- c. Thickness

**4. DEPOSITION**

- a. Position: **W**
- b. Head to: **E**

**5. GRAVE TYPE**

- a. Surface
- b. Pit: **X**
- c. Cist
- d. Other
- e. Shape: **Round**

**6. GRAVE DIMENSIONS**

- a. Max. length **1m51** Dir **WE**
- b. Max. width **1m06** Dir **NS**
- c. Depth

**7. STRATIFICATION**

- a. Inclusive
- b. Intrusive
- c. Precedent
- d. Disturbed: **X**
- e. **Grave Dug**

**8. ASSOCIATIONS**

- a. Features: **Stones packed around the grave, with a calabash with plastic flowers, a clay pot with a plant in it, a cowrie shell, money, empty snuff boxes, and 2 rubbing stones.**
- b. Specimens: **Metal sheet dividing the two graves, (1 and 2). Not all the bones were found.**

**9. PRESERVATION**

- a. Poor Fair Good: **X**

**10. COMPLETENESS**

- 40 – 50%**

**11. SEX**

- a. M: **X** F Indeterminate

**12. AGE**

- a. Infant
- b. Child
- c. Adolescent
- d. Adult
- e. Mature: **X**
- f. Senile

**13. NEG. Nos.**

**14. REMARKS: Grave was dug into the south wall of grave one, and a metal sheet divided the two burials. As the grave is younger than 60 years, AVBOB removed the grave. Name: Jack Moladze Died: 1970. The two men were brothers.**

**NATIONAL CULTURAL HISTORY MUSEM  
HUMAN REMAINS  
BURIAL FORM**

**1. HEAD STONE**

a. Yes: **X**

b. No:

**2. HEAD STONE DIMENSIONS**

a. Max. length:

b. Max. width:

c. Thickness:

d. Direction: **W**

**3. HEAD STONE INSCRIPTION:**

a. No inscription

**4. HEAD STONE MATERIAL**

a. Rock/Stone

**5. BURIAL PHOTO**



Recorded by: **Frank Teichert**

Date: **22/10/2002**

**NATIONAL CULTURAL HISTORY MUSEUM  
HUMAN REMAINS  
BURIAL FORM**

Feature No: <b>3</b>	Site No: <b>GK-161</b>
GPS: <b>25 43'55.2"S 27 26'55.7"E</b>	Farm: <b>Kafferskraal</b>
Burial No: <b>3</b>	Province: <b>NW</b>
Reservoir: <b>25 44'19.0"S 27 27'59.1"E</b>	Country: <b>S.A.</b>

**1. LOCATION**

- a. Square:
- b. Horizontal:
- c. Depth from surface: **1m76**
- d. Depth from datum:

**2. BURIAL TYPE**

- a. Extended: **X**
- b. Flexed
- c. Semiflexed
- d. Reburial
- e. Cremation
- f. Part crem.
- g. Other:

**3. BURIAL DIMENSIONS**

- a. Max. length: **1m51** Dir: **WE**
- b. Max. width: **0m37** Dir: **NS**
- c. Thickness: **0m17**

**4. DEPOSITION**

- a. Position: **W**
- b. Head to **E (fallen to side)**

**5. GRAVE TYPE**

- a. Surface
- b. Pit **X**
- c. Cist
- d. Other
- e. Shape: **Rectangular**

**6. GRAVE DIMENSIONS**

- a. Max. length **2m28** Dir **WE**
- b. Max. width **1m00** Dir **NS**
- c. Depth

**7. STRATIFICATION**

- a. Inclusive
- b. Intrusive
- c. Precedent
- d. Disturbed: **X**
- e. **Grave was Dug**

**8. ASSOCIATIONS**

- a. Features: **Stones packed around the grave, and some on-top of the grave.**

- b. Specimens: **Coffin nails, hands are lying on the pelvis, and wood from the coffin.**

**9. PRESERVATION**

- a. Poor Fair Good: **X**

**10. COMPLETENESS**

- 80 – 90%**

**11. SEX**

- a. M: **X** F Indeterminate

**12. AGE**

- a. Infant
- b. Child
- c. Adolescent
- d. Adult: **X**
- e. Mature
- f. Senile

**13. NEG. Nos.**

- 14. REMARKS: Soil is very damp, so the bones were very brittle. It seems as if the marked grave on the surface was not in the same place as the grave, as the skeleton was a little to the North.**

**NATIONAL CULTURAL HISTORY MUSEM  
HUMAN REMAINS  
BURIAL FORM**

**1. HEAD STONE**

a. Yes:

b. No: **X**

**2. HEAD STONE DIMENSIONS**

a. Max. length:

b. Max. width:

c. Thickness:

d. Direction:


**3. HEAD STONE INSCRIPTION:**

a.

**4. HEAD STONE MATERIAL**

a.

**5. BURIAL PHOTO**



Recorded by: **Frank Teichert**

Date: **22/10/2002**

**NATIONAL CULTURAL HISTORY MUSEUM  
HUMAN REMAINS  
BURIAL FORM**

Feature No: <b>4</b>	Site No: <b>GK-161</b>
GPS: <b>25 43'55.2"S 27 26'55.7"E</b>	Farm: <b>Kafferskraal</b>
Burial No: <b>4</b>	Province: <b>NW</b>
Reservoir: <b>25 44'19.0"S 27 27'59.1"E</b>	Country: <b>S.A.</b>

**1. LOCATION**

- a. Square:
- b. Horizontal:
- c. Depth from surface: **1m55**
- d. Depth from datum:

**2. BURIAL TYPE**

- a. Extended: **X**
- b. Flexed
- c. Semiflexed
- d. Reburial
- e. Cremation
- f. Part crem.
- g. Other:

**3. BURIAL DIMENSIONS**

- a. Max. length: **1m59** Dir: **WE**
- b. Max. width: **0m30** Dir: **NS**
- c. Thickness: **0m12**

**4. DEPOSITION**

- a. Position: **W**
- b. Head to **E**

**5. GRAVE TYPE**

- a. Surface
- b. Pit **X**
- c. Cist
- d. Other
- e. Shape: **Rectangular**

**6. GRAVE DIMENSIONS**

- a. Max. length **2m31** Dir **WE**
- b. Max. width **1m08** Dir **NS**
- c. Depth

**7. STRATIFICATION**

- a. Inclusive
- b. Intrusive
- c. Precedent
- d. Disturbed: **X**
- e. **Grave was dug**

**8. ASSOCIATIONS**

- a. Features: **Stones packed around the grave, and some on-top of the grave.**
- b. Specimens: **Coffin nails, a belt buckle, 2 studs from a pair of pants, and one silver coin. Inscription on coin: Heads: George the 6<sup>th</sup>, Georgius VI Rex Imperator. Tails: South Africa, 1943, Suid Afrika, Shilling, picture of a woman with an anchor.**

**9. PRESERVATION**

- a. Poor: **X** Fair Good
- (Bones very brittle)

**10. COMPLETENESS**

**40-50%**

**11. SEX**

- a. M: **X** F Indeterminate

**12. AGE**

- a. Infant
- b. Child
- c. Adolescent
- d. Adult: **X**
- e. Mature:
- f. Senile

**13. NEG. Nos.**

**14. REMARKS: Hole in back of the cranium, possible bullet hole. Top of cranium has cut marks as well as the left tibia.**

**NATIONAL CULTURAL HISTORY MUSEM  
HUMAN REMAINS  
BURIAL FORM**

**1. HEAD STONE**

a. Yes: **X**

b. No:

**2. HEAD STONE DIMENSIONS**

a. Max. length:

b. Max. width:

c. Thickness:

d. Direction: **W**

**3. HEAD STONE INSCRIPTION:**

a. **No inscription**

**4. HEAD STONE MATERIAL**

a. **Rock/Stone**

**5. BURIAL PHOTO**



Recorded by: **Frank Teichert**

Date: **22/10/2002**



**NATIONAL CULTURAL HISTORY MUSEUM  
HUMAN REMAINS  
BURIAL FORM**

Feature No: **5** Site No: **GK-161**  
GPS: **25 43'55.2"S 27 26'55.7"E** Farm: **Kafferskraal**  
Burial No: **5** Province: **NW**  
Reservoir: **25 44'19.0"S 27 27'59.1"E** Country: **S.A.**

**1. LOCATION**

- a. Square:
- b. Horizontal:
  
- c. Depth from surface: **1m83**
- d. Depth from datum:

**2. BURIAL TYPE**

- a. Extended: **X**
- b. Flexed
- c. Semiflexed
- d. Reburial
- e. Cremation
- f. Part crem.
- g. Other:

**3. BURIAL DIMENSIONS**

- a. Max. length: **1m60** Dir: **WE**
- b. Max. width: **0m34** Dir: **NE**
- c. Thickness: **0m17**

**4. DEPOSITION**

- a. Position: **W**
- b. Head to: **E**

**5. GRAVE TYPE**

- a. Surface
- b. Pit: **X**
- c. Cist
- d. Other
- e. Shape: **Rectangular**

**6. GRAVE DIMENSIONS**

- a. Max. length **2m04** Dir **WE**
- b. Max. width **1m26** Dir **NS**
- c. Depth

**7. STRATIFICATION**

- a. Inclusive
- b. Intrusive
- c. Precedent
- d. Disturbed: **X**
- e. **Grave was dug**

**8. ASSOCIATIONS**

- a. Features: **Stones packed around the grave, and non on-top of the grave.**

- b. Specimens: **Sheet of metal covering the coffin, coffin wood, and nails. Coffin quite well preserved. A safety pin was found on the pelvis.**

**9. PRESERVATION**

- a. Poor Fair Good: **X**

**10. COMPLETENESS**

- 80-90%**

**11. SEX**

- a. M: **X** F Indeterminate

**12. AGE**

- a. Infant
- b. Child
- c. Adolescent
- d. Adult
- e. Mature: **X**
- f. Senile

**13. NEG. Nos.**

- 14. REMARKS: Tree on the grave could have disturbed the skeleton. The skeleton has slightly fallen to one side, southern side. The right arm is next to his pelvis and the left arm is on his pelvis. Right arm could have moved when the body fell to the southern side.**

**NATIONAL CULTURAL HISTORY MUSEM  
HUMAN REMAINS  
BURIAL FORM**

**1. HEAD STONE**

a. Yes:

b. No:

**2. HEAD STONE DIMENSIONS**

a. Max. length:

b. Max. width:

c. Thickness:

d. Direction:


**3. HEAD STONE INSCRIPTION:**

a.

**4. HEAD STONE MATERIAL**

a.

**5. BURIAL PHOTO**



Recorded by: **Frank Teichert**

Date: **22/10/2002**

**NATIONAL CULTURAL HISTORY MUSEUM  
HUMAN REMAINS  
BURIAL FORM**

Feature No: **6** Site No: **GK-161**  
GPS: **25 43'55.2"S 27 26'55.7"E** Farm: **Kafferskraal**  
Burial No: **6** Province: **NW**  
Reservoir: **25 44'19.0"S 27 27'59.1"E** Country: **S.A.**

**1. LOCATION**

- a. Square:
- b. Horizontal:
- c. Depth from surface: **1m45**
- d. Depth from datum:

**2. BURIAL TYPE**

- a. Extended: **X**
- b. Flexed
- c. Semiflexed
- d. Reburial
- e. Cremation
- f. Part crem.
- g. Other:

**3. BURIAL DIMENSIONS**

- a. Max. length: **1m53** Dir: **WE**
- b. Max. width: **0m28.5** Dir: **NS**
- c. Thickness: **0m16**

**4. DEPOSITION**

- a. Position: **W**
- b. Head to: **E**

**5. GRAVE TYPE**

- a. Surface
- b. Pit: **X**
- c. Cist
- d. Other
- e. Shape: **Rectangular**

**6. GRAVE DIMENSIONS**

- a. Max. length **2m98** Dir **WE**
- b. Max. width **1m08** Dir **NS**
- c. Depth

**7. STRATIFICATION**

- a. Inclusive
- b. Intrusive
- c. Precedent
- d. Disturbed: **X**
- e. Burial was **Dug**

**8. ASSOCIATIONS**

- a. Features: **Stones packed around the grave, and some on-top of the grave. A lower grinding stone forms part of the stonepacked around the grave, broken.**
- b. Specimens: **Wood and nails from coffin. Coffin outline can be seen in the grave. Shell found, could be river mussel or land snail**

**9. PRESERVATION**

- a. Poor Fair Good: **X**

**10. COMPLETENESS**

**70-80%**

**11. SEX**

- a. M F: **X** Indeterminate

**12. AGE**

- a. Infant
- b. Child
- c. Adolescent
- d. Adult
- e. Mature: **X**
- f. Senile

**13. NEG. Nos.**

**14. REMARKS: Tree next to the grave could have disturbed the skeleton.**

**NATIONAL CULTURAL HISTORY MUSEM  
HUMAN REMAINS  
BURIAL FORM**

**1. HEAD STONE**

a. Yes: **X**

b. No:

**2. HEAD STONE DIMENSIONS**

a. Max. length:

b. Max. width:

c. Thickness:

d. Direction: **W**

**3. HEAD STONE INSCRIPTION:**

a. **No inscription**

**4. HEAD STONE MATERIAL**

a. **Rock/Stone**

**5. BURIAL PHOTO**



Recorded by: **Frank Teichert**

Date: **22/10/2002**

**NATIONAL CULTURAL HISTORY MUSEUM  
HUMAN REMAINS  
BURIAL FORM**

Feature No: 7 Site No: **GK-161**  
 GPS: **25 43'55.2"S 27 26'55.7"E** Farm: **Kafferskraal**  
 Burial No: 7 Province: **NW**  
 Reservoir: **25 44'19.0"S 27 27'59.1"E** Country: **S.A.**

**1. LOCATION**

- a. Square:
- b. Horizontal:
- c. Depth from surface: **1m50**
- d. Depth from datum:

**2. BURIAL TYPE**

- a. Extended: **X**
- b. Flexed
- c. Semiflexed
- d. Reburial
- e. Cremation
- f. Part crem.
- g. Other:

**3. BURIAL DIMENSIONS**

- a. Max. length: **0m72** Dir: **WE**
- b. Max. width: **0m16** Dir: **NS**
- c. Thickness: **0m07**

**4. DEPOSITION**

- a. Position: **W**
- b. Head to: **NE (mandible facing East)**

**5. GRAVE TYPE**

- a. Surface
- b. Pit: **X**
- c. Cist
- d. Other
- e. Shape: **Rectangular**

**6. GRAVE DIMENSIONS**

- a. Max. length **2m12** Dir **WE**
- b. Max. width **0m72** Dir **NS**
- c. Depth

**7. STRATIFICATION**

- a. Inclusive
- b. Intrusive
- c. Precedent
- d. Disturbed: **X**
- e. **Grave was dug**

**8. ASSOCIATIONS**

- a. Features: **Stones packed around the grave, and non on-top of the grave.**

- b. Specimens: **Nails from coffin, safety pin and impression of coffin can be seen in the grave. Coffin area is 0m72 X 0m31.**

**9. PRESERVATION**

- a. Poor: **X** Fair Good

**10. COMPLETENESS**

- 10-15%**

**11. SEX**

- a. M F Indeterminate: **X**

**12. AGE**

- a. Infant: **X**
- b. Child
- c. Adolescent
- d. Adult
- e. Mature
- f. Senile

**13. NEG. Nos.**

- 14. REMARKS: Tree next to the grave could have disturbed the skeleton. Cranium, two tibia fragments, some ribs, vertebrae, and teeth. Cranium not fused.**

**NATIONAL CULTURAL HISTORY MUSEM  
HUMAN REMAINS  
BURIAL FORM**

**1. HEAD STONE**

a. Yes: **X**

b. No:

**2. HEAD STONE DIMENSIONS**

a. Max. length:

b. Max. width:

c. Thickness:

d. Direction: **W**

**3. HEAD STONE INSCRIPTION:**

a. **No inscription**

**4. HEAD STONE MATERIAL**

a. **Rock/Stone**

**5. BURIAL PHOTO**



Recorded by: **Frank Teichert**

Date: **22/10/2002**

**NATIONAL CULTURAL HISTORY MUSEUM  
HUMAN REMAINS  
BURIAL FORM**

Feature No: **8** Site No: **GK-161**  
GPS: **25 43'55.2"S 27 26'55.7"E** Farm: **Kafferskraal**  
Burial No: **8** Province: **NW**  
Reservoir: **25 44'19.0"S 27 27'59.1"E** Country: **S.A.**

**1. LOCATION**

- a. Square:
- b. Horizontal:
- c. Depth from surface: **1m65**
- d. Depth from datum:

**2. BURIAL TYPE**

- a. Extended: **X**
- b. Flexed
- c. Semiflexed
- d. Reburial
- e. Cremation
- f. Part crem.
- g. Other:

**3. BURIAL DIMENSIONS**

- a. Max. length: **0m72** Dir: **WE**
- b. Max. width: **0m17** Dir: **NS**
- c. Thickness: **0m08**

**4. DEPOSITION**

- a. Position: **W**
- b. Head to: **E**

**5. GRAVE TYPE**

- a. Surface
- b. Pit: **X**
- c. Cist
- d. Other
- e. Shape: **Rectangular**

**6. GRAVE DIMENSIONS**

- a. Max. length **2m14** Dir **WE**
- b. Max. width **1m04** Dir **NS**
- c. Depth

**7. STRATIFICATION**

- a. Inclusive
- b. Intrusive
- c. Precedent
- d. Disturbed: **X**
- e. **Grave was dug**

**8. ASSOCIATIONS**

- a. Features: **Stones packed around the grave, and some on-top of the grave. Circular group of stones can be seen on-top of the grave. This grave has been built up.**

- b. Specimens: **Nails and metal handles from the coffin. A safety pin, a mother of pearl button, 3 red plastic buttons and one white plastic button were found.**

**9. PRESERVATION**

- a. Poor: **X** Fair Good

**10. COMPLETENESS**

**20-30%**

**11. SEX**

- a. M F Indeterminate: **X**

**12. AGE**

- a. Infant: **X**
- b. Child
- c. Adolescent
- d. Adult
- e. Mature
- f. Senile

**13. NEG. Nos.**

**14. REMARKS: A very young infant of a couple of months.**

NATIONAL CULTURAL HISTORY MUSEM  
HUMAN REMAINS  
BURIAL FORM

1. HEAD STONE

a. Yes: **X**

b. No:

2. HEAD STONE DIMENSIONS

a. Max. length:

b. Max. width:

c. Thickness:

d. Direction: **W**

3. HEAD STONE INSCRIPTION:

a. **No inscription**

4. HEAD STONE MATERIAL

a. **Rock/Stone**

5. BURIAL PHOTO



Recorded by: **Frank Teichert**

Date: **22/10/2002**



**NATIONAL CULTURAL HISTORY MUSEUM  
HUMAN REMAINS  
BURIAL FORM**

Feature No: **9** Site No: **GK-161**  
GPS: **25 43'55.2"S 27 26'55.7"E** Farm: **Kafferskraal**  
Burial No: **9** Province: **NW**  
Reservoir: **25 44'19.0"S 27 27'59.1"E** Country: **S.A.**

**1. LOCATION**

- a. Square:
- b. Horizontal:
- c. Depth from surface: **1m51.5**
- d. Depth from datum:

**2. BURIAL TYPE**

- a. Extended: **X**
- b. Flexed
- c. Semiflexed
- d. Reburial
- e. Cremation
- f. Part crem.
- g. Other:

**3. BURIAL DIMENSIONS**

- a. Max. length: **0m07** Dir: **WE**
- b. Max. width: **0m07.2** Dir: **NS**
- c. Thickness: **0m01.2**

**4. DEPOSITION**

- a. Position: **W**
- b. Head to: **E**

**5. GRAVE TYPE**

- a. Surface
- b. Pit: **X**
- c. Cist
- d. Other
- e. Shape: **Probably Rectangular**

**6. GRAVE DIMENSIONS**

- a. Max. length **2m13** Dir **WE**
- b. Max. width **0m89** Dir **NS**
- c. Depth

**7. STRATIFICATION**

- a. Inclusive
- b. Intrusive
- c. Precedent
- d. Disturbed: **X**
- e. **Grave was dug**

**8. ASSOCIATIONS**

- a. Features: **Stones packed around the grave, and non on-top of the grave.**

- b. Specimens: **Only the top of the cranium was found no other bones.**

**9. PRESERVATION**

- a. Poor: **X** Fair Good

**10. COMPLETENESS**

- 2-5%**

**11. SEX**

- a. M F Indeterminate: **X**

**12. AGE**

- a. Infant: **X**
- b. Child
- c. Adolescent
- d. Adult
- e. Mature
- f. Senile

**13. NEG. Nos.**

**14. REMARKS: Probably a very young infant, only a couple of months old.**

NATIONAL CULTURAL HISTORY MUSEM  
HUMAN REMAINS  
BURIAL FORM

1. HEAD STONE

a. Yes:  X

b. No:

2. HEAD STONE DIMENSIONS

a. Max. length:

b. Max. width:

c. Thickness:

d. Direction:  W

3. HEAD STONE INSCRIPTION:

a.  No inscription

4. HEAD STONE MATERIAL

a.  Rock/Stone

5. BURIAL PHOTO



Recorded by: **Frank Teichert**

Date: **22/10/2002**

**NATIONAL CULTURAL HISTORY MUSEUM  
HUMAN REMAINS  
BURIAL FORM**

Feature No: **10** Site No: **GK-161**  
GPS: **25 43'55.2"S 27 26'55.7"E** Farm: **Kafferskraal**  
Burial No: **10** Province: **NW**  
Reservoir: **25 44'19.0"S 27 27'59.1"E** Country: **S.A.**

**1. LOCATION**

- a. Square:
- b. Horizontal:
- c. Depth from surface: **1m56**
- d. Depth from datum:

**2. BURIAL TYPE**

- a. Extended: **X**
- b. Flexed
- c. Semiflexed
- d. Reburial
- e. Cremation
- f. Part crem.
- g. Other:

**3. BURIAL DIMENSIONS**

- a. Max. length: **1m60** Dir: **WE**
- b. Max. width: **0m46** Dir: **NS**
- c. Thickness: **0m12**

**4. DEPOSITION**

- a. Position: **W**
- b. Head to: **NE**

**5. GRAVE TYPE**

- a. Surface
- b. Pit: **X**
- c. Cist
- d. Other
- e. Shape: **Rectangular**

**6. GRAVE DIMENSIONS**

- a. Max. length **2m52.5** Dir **WE**
- b. Max. width **1m11** Dir **NS**
- c. Depth

**7. STRATIFICATION**

- a. Inclusive
- b. Intrusive
- c. Precedent
- d. Disturbed: **X**
- e. **Grave was dug**

**8. ASSOCIATIONS**

- a. Features: **Stones packed around the grave, and non on-top of the grave, except, for two stones.**
- b. Specimens: **Nails and wood from coffin. Coffin as wide as the maximum width of the grave.**

**9. PRESERVATION**

- a. Poor Fair Good: **X**

**10. COMPLETENESS**

**90%**

**11. SEX**

- a. M: **X** F Indeterminate

**12. AGE**

- a. Infant
- b. Child
- c. Adolescent
- d. Adult
- e. Mature: **X**
- f. Senile


**13. NEG. Nos.**

- 14. REMARKS: Tree next to grave could have disturbed the skeleton. Hands are next to each other on the pelvis. Head turned to NE.**

NATIONAL CULTURAL HISTORY MUSEM  
HUMAN REMAINS  
BURIAL FORM

1. HEAD STONE

a. Yes: **X**    b. No:



2. HEAD STONE DIMENSIONS

a. Max. length:    **0m24**  
b. Max. width:    **0m20.5**  
c. Thickness:      **0m06.5**  
d. Direction:      **W**

3. HEAD STONE INSCRIPTION:


a.    **JOEL**  
      **MATS(I?)**  
      **KOANE**  
      **17 (19?) 8 1934**

Length of total inscription = 0m17  
Width of total inscription = 0m14  
Length of each line =  
JOEL = 0m10  
MATSI = 0m11.5  
KOANE = 0m12  
17 8 1934 = 0m13

4. HEAD STONE MATERIAL

a. Rock/Stone (Red Granite?)

5. BURIAL PHOTO



**NATIONAL CULTURAL HISTORY MUSEUM  
HUMAN REMAINS  
BURIAL FORM**

Feature No: **11** Site No: **GK-161**  
 GPS: **25 43'55.2"S 27 26'55.7"E** Farm: **Kafferskraal**  
 Burial No: **11** Province: **NW**  
 Reservoir: **25 44'19.0"S 27 27'59.1"E** Country: **S.A.**

**1. LOCATION**

- a. Square:
- b. Horizontal:
- c. Depth from surface: **1m80**
- d. Depth from datum:

**2. BURIAL TYPE**

- a. Extended
- b. Flexed
- c. Semiflexed
- d. Reburial
- e. Cremation
- f. Part crem.
- g. Other

**3. BURIAL DIMENSIONS**

- a. Max. length Dir
- b. Max. width Dir
- c. Thickness

**4. DEPOSITION**

- a. Position
- b. Head to

**5. GRAVE TYPE**

- a. Surface
- b. Pit
- c. Cist
- d. Other
- e. Shape:

**6. GRAVE DIMENSIONS**

- a. Max. length **1m27** Dir **WE**
- b. Max. width **1m09** Dir **NS**
- c. Depth

**7. STRATIFICATION**

- a. Inclusive
- b. Intrusive
- c. Precedent
- d. Disturbed
- e.

**8. ASSOCIATIONS**

- a. Features: **Some stones around the grave, but not all around the grave.**

- b. Specimens: **Nothing was found.**

**9. PRESERVATION**

- a. Poor Fair Good

**10. COMPLETENESS**

**11. SEX**

- a. M F Indeterminate

**12. AGE**

- a. Infant
- b. Child
- c. Adolescent
- d. Adult
- e. Mature
- f. Senile

**13. NEG. Nos.**

**14. REMARKS: Two large trees on top of grave could have damaged the skeleton. Nothing was found under the trees. No indication of a coffin or that a grave was dug. This does not seem to be a grave.**

**NATIONAL CULTURAL HISTORY MUSEM  
HUMAN REMAINS  
BURIAL FORM**

**1. HEAD STONE**

a. Yes:

b. No: **X**

**2. HEAD STONE DIMENSIONS**

a. Max. length

b. Max. width

c. Thickness

d. Direction:

**3. HEAD STONE INSCRIPTION:**

a. **No Inscription**

**4. HEAD STONE MATERIAL**

a. **Stone/Rock**

**5. BURIAL PHOTO**



Recorded by: **Frank Teichert**

Date: **22/10/2002**

**NATIONAL CULTURAL HISTORY MUSEUM  
HUMAN REMAINS  
BURIAL FORM**

Feature No: **12** Site No: **GK-161**  
GPS: **25 43'55.2"S 27 26'55.7"E** Farm: **Kafferskraal**  
Burial No: **12** Province: **NW**  
Reservoir: **25 44'19.0"S 27 27'59.1"E** Country: **S.A.**

**1. LOCATION**

- a. Square:
- b. Horizontal:
- c. Depth from surface: **1m43**
- d. Depth from datum:

**2. BURIAL TYPE**

- a. Extended: **X**
- b. Flexed
- c. Semiflexed
- d. Reburial
- e. Cremation
- f. Part crem.
- g. Other

**3. BURIAL DIMENSIONS**

- a. Max. length: **0m53** Dir: **WE**
- b. Max. width: **0m21** Dir: **NS**
- c. Thickness: **0m11**

**4. DEPOSITION**

- a. Position: **W**
- b. Head to: **E**

**5. GRAVE TYPE**

- a. Surface
- b. Pit: **X**
- c. Cist
- d. Other
- e. Shape: **Rectangular**

**6. GRAVE DIMENSIONS**

- a. Max. length **2m12** Dir **WE**
- b. Max. width **0m78** Dir **NS**
- c. Depth

**7. STRATIFICATION**

- a. Inclusive
- b. Intrusive
- c. Precedent
- d. Disturbed: **X**
- e. **Grave was dug**

**8. ASSOCIATIONS**

- a. Features: **Stones packed all around the grave. No stones on the grave.**

- b. Specimens: **Nails from coffin**

**9. PRESERVATION**

- a. Poor: **X** Fair Good

**10. COMPLETENESS**  
**10-15%**

**11. SEX**

- a. M F Indeterminate: **X**

**12. AGE**

- a. Infant: **X**
- b. Child
- c. Adolescent
- d. Adult
- e. Mature
- f. Senile

**13. NEG. Nos.**

- 14. REMARKS: Seems as if the hands are folded over the pelvis. The bones are very badly preserved.**



NATIONAL CULTURAL HISTORY MUSEM  
HUMAN REMAINS  
BURIAL FORM

1. HEAD STONE

a. Yes: **X**

b. No:

2. HEAD STONE DIMENSIONS

a. Max. length

b. Max. width

c. Thickness

d. Direction: **W**


3. HEAD STONE INSCRIPTION:

a. No Inscription

4. HEAD STONE MATERIAL

a. Stone/Rock

5. BURIAL PHOTO



Recorded by: **Frank Teichert**

Date: **22/10/2002**

**NATIONAL CULTURAL HISTORY MUSEUM  
HUMAN REMAINS  
BURIAL FORM**

Feature No: **13** Site No: **GK-161**  
GPS: **25 43'55.2"S 27 26'55.7"E** Farm: **Kafferskraal**  
Burial No: **13** Province: **NW**  
Reservoir: **25 44'19.0"S 27 27'59.1"E** Country: **S.A.**

**1. LOCATION**

- a. Square:
- b. Horizontal:
- c. Depth from surface: **1m82**
- d. Depth from datum:

**2. BURIAL TYPE**

- a. Extended
- b. Flexed
- c. Semiflexed
- d. Reburial
- e. Cremation
- f. Part crem.
- g. Other

**3. BURIAL DIMENSIONS**

- a. Max. length Dir
- b. Max. width Dir
- c. Thickness

**4. DEPOSITION**

- a. Position
- b. Head to

**5. GRAVE TYPE**

- a. Surface
- b. Pit: **X**
- c. Cist
- d. Other
- e. Shape: /

**6. GRAVE DIMENSIONS**

- a. Max. length **1m65** Dir **WE**
- b. Max. width **1m00** Dir **NS**
- c. Depth

**7. STRATIFICATION**

- a. Inclusive
- b. Intrusive
- c. Precedent
- d. Disturbed: **X**
- e.

**8. ASSOCIATIONS**

- a. Features: **Some stones around the grave, but not all around the grave.**

- b. Specimens: **Nails from coffin.**

**9. PRESERVATION**

- a. Poor: **X** Fair Good

**10. COMPLETENESS**

**0%**

**11. SEX**

- a. M F Indeterminate

**12. AGE**

- a. Infant: **X**
- b. Child
- c. Adolescent
- d. Adult
- e. Mature
- f. Senile

**13. NEG. Nos.**

**14. REMARKS: No bones were found in this grave. The only indication that there was a burial was the coffin nails and the stones that were packed.**

**NATIONAL CULTURAL HISTORY MUSEM  
HUMAN REMAINS  
BURIAL FORM**

**1. HEAD STONE**

a. Yes:

b. No:

**2. HEAD STONE DIMENSIONS**

a. Max. length

b. Max. width

c. Thickness

d. Direction:

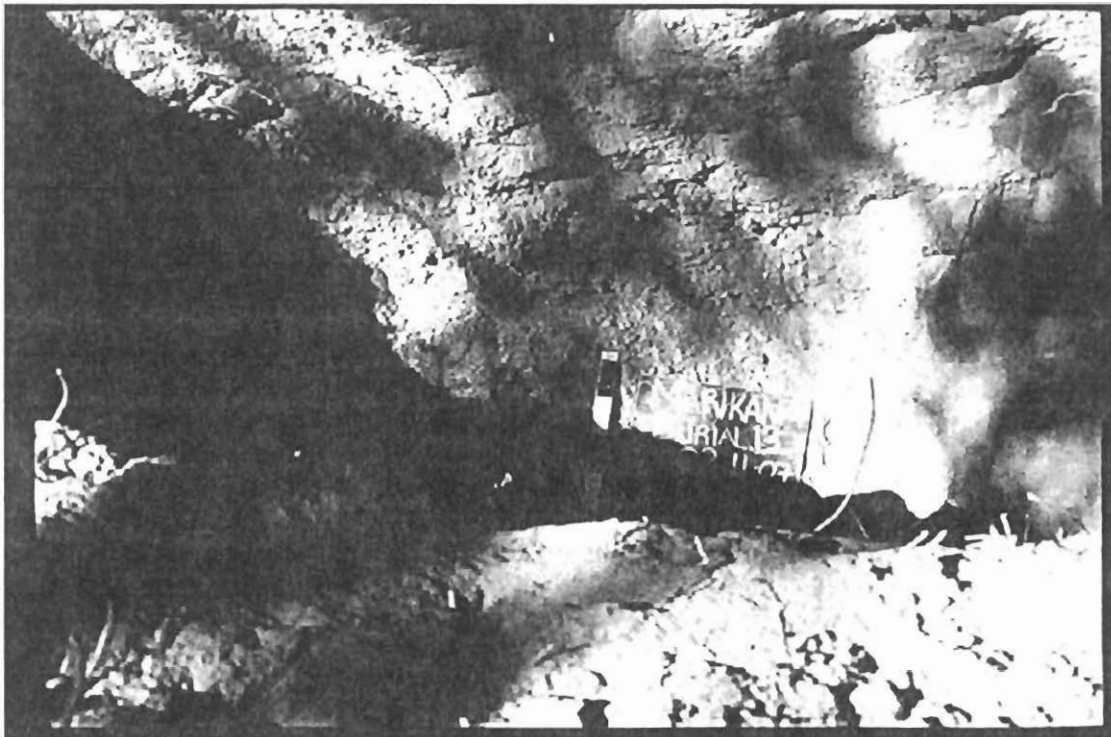
**3. HEAD STONE INSCRIPTION:**

a.

**4. HEAD STONE MATERIAL**

a.

**5. BURIAL PHOTO**



Recorded by: **Frank Teichert**

Date: **22/10/2002**

**NATIONAL CULTURAL HISTORY MUSEUM  
HUMAN REMAINS  
BURIAL FORM**

Feature No: **14** Site No: **GK-161**  
GPS: **25 43'55.2"S 27 26'55.7"E** Farm: **Kafferskraal**  
Burial No: **14** Province: **NW**  
Reservoir: **25 44'19.0"S 27 27'59.1"E** Country: **S.A.**

**1. LOCATION**

- a. Square:
- b. Horizontal:
  
- c. Depth from surface: **1m30**
- d. Depth from datum:

**2. BURIAL TYPE**

- a. Extended: **X**
- b. Flexed
- c. Semiflexed
- d. Reburial
- e. Cremation
- f. Part crem.
- g. Other

**3. BURIAL DIMENSIONS**

- a. Max. length: **1m05** Dir: **WE**
- b. Max. width: **0m28** Dir: **NS**
- c. Thickness: **0m15**

**4. DEPOSITION**

- a. Position: **W**
- b. Head to: **E**

**5. GRAVE TYPE**

- a. Surface
- b. Pit: **X**
- c. Cist
- d. Other
- e. Shape: **Rectangular**

**6. GRAVE DIMENSIONS**

- a. Max. length **2m40** Dir **WE**
- b. Max. width **1m06** Dir **NS**
- c. Depth

**7. STRATIFICATION**

- a. Inclusive
- b. Intrusive
- c. Precedent
- d. Disturbed: **X**
- e. **Grave was dug**

**8. ASSOCIATIONS**

- a. Features: **Stones packed all around the grave. No stones on the grave.**
  
- b. Specimens: **Nails from coffin, brass or copper pin, (tie or shirt pin).**

**9. PRESERVATION**

- a. Poor: Fair: **X** Good

**10. COMPLETENESS**

**50-60%**

**11. SEX**

- a. M F Indeterminate: **X**

**12. AGE**


- a. Infant:
- b. Child: **X**
- c. Adolescent
- d. Adult
- e. Mature
- f. Senile

**13. NEG. Nos.**

- 14. REMARKS: Tree next to grave could have disturbed the skeleton. The head of the child seems to have been propped up as it seems as if the chin is lower than the shoulders. Hands are over the pelvis, arms are bent.**

**NATIONAL CULTURAL HISTORY MUSEM  
HUMAN REMAINS  
BURIAL FORM**

1. **HEAD STONE**
  - a. Yes: **X** x2
  - b. No:
  
2. **HEAD STONE DIMENSIONS**
  - a. Max. length
  - b. Max. width
  - c. Thickness
  - d. Direction: **W**
  
3. **HEAD STONE INSCRIPTION:**
  - a. **No Inscription**
  
4. **HEAD STONE MATERIAL**
  - a. **Stone/Rock**
  
5. **BURIAL PHOTO**



Recorded by: **Frank Teichert**

Date: **22/10/2002**

**NATIONAL CULTURAL HISTORY MUSEUM  
HUMAN REMAINS  
BURIAL FORM**

Feature No: **15** Site No: **GK-161**  
GPS: **25 43'55.2"S 27 26'55.7"E** Farm: **Kafferskraal**  
Burial No: **15** Province: **NW**  
Reservoir: **25 44'19.0"S 27 27'59.1"E** Country: **S.A.**

**1. LOCATION**

- a. Square:
- b. Horizontal:
  
- c. Depth from surface: **1m45**
- d. Depth from datum:

**2. BURIAL TYPE**

- a. Extended
- b. Flexed
- c. Semiflexed
- g. Other
- d. Reburial
- e. Cremation
- f. Part crem.

**3. BURIAL DIMENSIONS**

- a. Max. length Dir
- b. Max. width Dir
- c. Thickness

**4. DEPOSITION**

- a. Position
- b. Head to

**5. GRAVE TYPE**

- a. Surface
- b. Pit: **X**
- e. Shape: /
- c. Cist
- d. Other

**6. GRAVE DIMENSIONS**

- a. Max. length **1m48** Dir **WE**
- b. Max. width **0m75** Dir **NS**
- c. Depth

**7. STRATIFICATION**

- a. Inclusive
- b. Intrusive
- e.
- c. Precedent
- d. Disturbed: **X**

**8. ASSOCIATIONS**

- a. Features: **Some stones around the grave, but not all around the grave.**

- b. Specimens: **Nails from coffin.**

**9. PRESERVATION**

- a. Poor: **X** Fair Good

**10. COMPLETENESS**

- 1-2%**

**11. SEX**

- a. M F Indeterminate

**12. AGE**

- a. Infant: **X**
- b. Child
- c. Adolescent
- d. Adult
- e. Mature
- f. Senile

**13. NEG. Nos.**

- 14. REMARKS: Tree growing on-top of grave could have destroyed the skeleton. Seems as if the tree has destroyed the skeleton, only one powdery bone was found and it was very small.**

**NATIONAL CULTURAL HISTORY MUSEM  
HUMAN REMAINS  
BURIAL FORM**

**1. HEAD STONE**

a. Yes: **X**

b. No:

**2. HEAD STONE DIMENSIONS**

a. Max. length

b. Max. width

c. Thickness

d. Direction: **W**

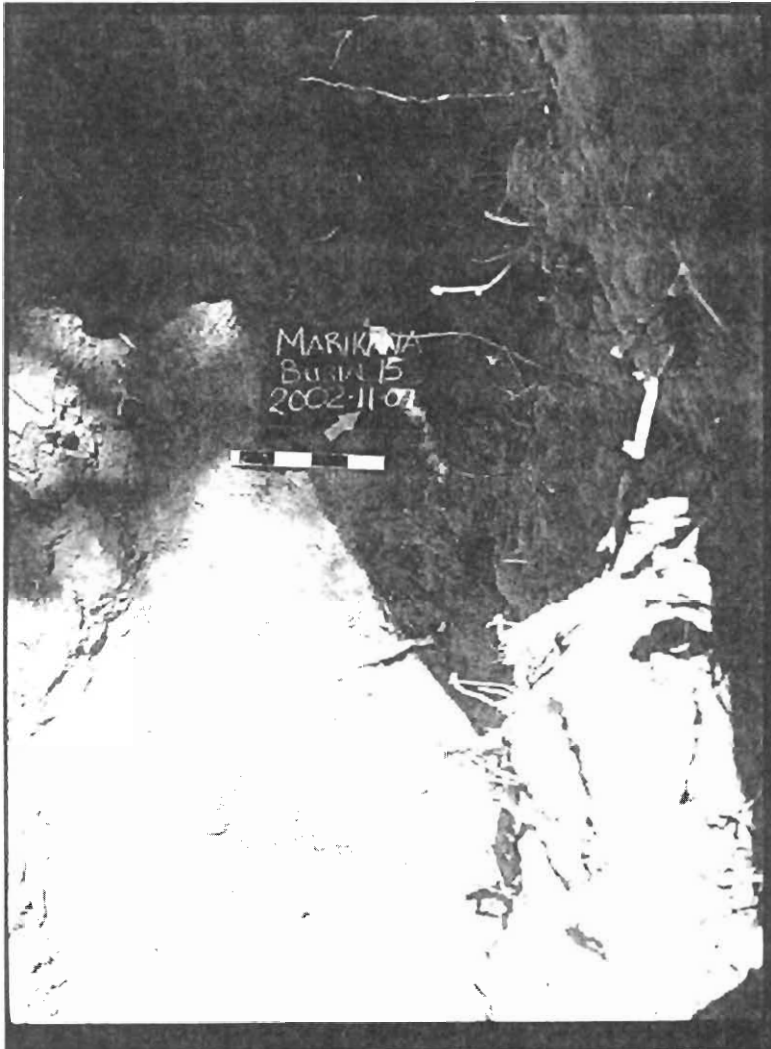
**3. HEAD STONE INSCRIPTION:**

a. **No Inscription**

**4. HEAD STONE MATERIAL**

a. **Stone/Rock**

**5. BURIAL PHOTO**



Recorded by: **Frank Teichert**

Date: **22/10/2002**

**NATIONAL CULTURAL HISTORY MUSEUM  
HUMAN REMAINS  
BURIAL FORM**

Feature No: **16** Site No: **GK-161**  
GPS: **25 43'55.2"S 27 26'55.7"E** Farm: **Kafferskraal**  
Burial No: **16** Province: **NW**  
Reservoir: **25 44'19.0"S 27 27'59.1"E** Country: **S.A.**

**1. LOCATION**

- a. Square:
- b. Horizontal:
- c. Depth from surface: **1m40**
- d. Depth from datum:

**2. BURIAL TYPE**

- a. Extended: **X**
- b. Flexed
- c. Semiflexed
- d. Reburial
- e. Cremation
- f. Part crem.
- g. Other

**3. BURIAL DIMENSIONS**

- a. Max. length: **0m71** Dir: **WE**
- b. Max. width: **0m15** Dir: **NS**
- c. Thickness: **0m06**

**4. DEPOSITION**

- a. Position: **W**
- b. Head to: **E**

**5. GRAVE TYPE**

- a. Surface
- b. Pit: **X**
- c. Cist
- d. Other
- e. Shape: **Rectangular**

**6. GRAVE DIMENSIONS**

- a. Max. length **1m79** Dir **WE**
- b. Max. width **0m69** Dir **NS**
- c. Depth

**7. STRATIFICATION**

- a. Inclusive
- b. Intrusive
- c. Precedent
- d. Disturbed: **X**
- e. **Grave was dug**

**8. ASSOCIATIONS**

- a. Features: **Stones packed all around the grave. No stones on the grave, except for two.**

- b. Specimens: **Nails from coffin, and the impression of the coffin can be seen.**

**9. PRESERVATION**

- a. Poor: **X** Fair: Good

**10. COMPLETENESS**

- 10-15%**

**11. SEX**

- a. M F Indeterminate: **X**

**12. AGE**

- a. Infant: **X**
- b. Child:
- c. Adolescent
- d. Adult
- e. Mature
- f. Senile

**13. NEG. Nos.**

**14. REMARKS: Bones are very brittle and not at all well preserved.**



**NATIONAL CULTURAL HISTORY MUSEM  
HUMAN REMAINS  
BURIAL FORM**

**1. HEAD STONE**

a. Yes: **X**

b. No:

**2. HEAD STONE DIMENSIONS**

- a. Max. length
- b. Max. width
- c. Thickness
- d. Direction: **W**


**3. HEAD STONE INSCRIPTION:**

a. **No Inscription**

**4. HEAD STONE MATERIAL**

a. **Stone/Rock**

**5. BURIAL PHOTO**



Recorded by: **Frank Teichert**

Date: **22/10/2002**

**NATIONAL CULTURAL HISTORY MUSEUM  
HUMAN REMAINS  
BURIAL FORM**

Feature No: **17**  
GPS: **25 43'55.2"S 27 26'55.7"E**  
Burial No: **17**  
Reservoir: **25 44'19.0"S 27 27'59.1"E**

Site No: **GK-161**  
Farm: **Kafferskraal**  
Province: **NW**  
Country: **S.A.**

**1. LOCATION**

- a. Square:  
b. Horizontal:  
c. Depth from surface: **1m55**  
d. Depth from datum:

**2. BURIAL TYPE**

- a. Extended: **X**                    d. Reburial  
b. Flexed                              e. Cremation  
c. Semiflexed                      f. Part crem.  
g. Other

**3. BURIAL DIMENSIONS**

- a. Max. length: **1m75** Dir: **WE**  
b. Max. width: **0m34** Dir: **NS**  
c. Thickness: **0m09**

**4. DEPOSITION**

- a. Position: **W**  
b. Head to: **E**

**5. GRAVE TYPE**

- a. Surface                            c. Cist  
b. Pit: **X**                             d. Other  
e. Shape: **Rectangular**

**6. GRAVE DIMENSIONS**

- a. Max. length **3m07** Dir **WE**  
b. Max. width **1m20** Dir **NS**  
c. Depth

**7. STRATIFICATION**

- a. Inclusive    c. Precedent  
b. Intrusive    d. Disturbed: **X**  
e. **Grave was dug**

**8. ASSOCIATIONS**

- a. Features: **Stones packed all around the grave. Five stones are packed in a circular pattern on-top of the grave.**
- b. Specimens: **Nails from coffin, a mother of pearl button and the arms are on the legs, not the pelvis. Therefore the arms are next to the body.**

**9. PRESERVATION**

- a. Poor: Fair: Good: **X**

**10. COMPLETENESS**

**80-90%**

**11. SEX**

- a. M    F: **X** Indeterminate:

**12. AGE**

- a. Infant:                    d. Adult: **X**  
b. Child:                    e. Mature  
c. Adolescent    f. Senile

**13. NEG. Nos.**

**14. REMARKS:** **Tree next to grave could disturb the skeleton.**

**NATIONAL CULTURAL HISTORY MUSEM  
HUMAN REMAINS  
BURIAL FORM**

**1. HEAD STONE**

a. Yes: **X**

b. No:

**2. HEAD STONE DIMENSIONS**

a. Max. length

b. Max. width

c. Thickness

d. Direction: **W**


**3. HEAD STONE INSCRIPTION:**

a. **No Inscription**

**4. HEAD STONE MATERIAL**

a. **Stone/Rock**

**5. BURIAL PHOTO**



Recorded by: **Frank Teichert**

Date: **22/10/2002**

**NATIONAL CULTURAL HISTORY MUSEUM  
HUMAN REMAINS  
BURIAL FORM**

Feature No: **18** Site No: **GK-161**  
GPS: **25 43'55.2"S 27 26'55.7"E** Farm: **Kafferskraal**  
Burial No: **18** Province: **NW**  
Reservoir: **25 44'19.0"S 27 27'59.1"E** Country: **S.A.**

**1. LOCATION**

- a. Square:
- b. Horizontal:
  
- c. Depth from surface: **1m45**
- d. Depth from datum:

**2. BURIAL TYPE**

- a. Extended: **X**
- b. Flexed
- c. Semiflexed
- d. Reburial
- e. Cremation
- f. Part crem.
- g. Other

**3. BURIAL DIMENSIONS**

- a. Max. length: **0m90** Dir: **WE**
- b. Max. width: **0m29** Dir: **NS**
- c. Thickness: **0m15**

**4. DEPOSITION**

- a. Position: **W**
- b. Head to: **E**

**5. GRAVE TYPE**

- a. Surface
- b. Pit: **X**
- c. Cist
- d. Other
- e. Shape: **Rectangular**

**6. GRAVE DIMENSIONS**

- a. Max. length **1m60** Dir **WE**
- b. Max. width **0m77** Dir **NS**
- c. Depth

**7. STRATIFICATION**

- a. Inclusive
- b. Intrusive
- c. Precedent
- d. Disturbed: **X**
- e. **Grave was dug**

**8. ASSOCIATIONS**

- a. Features: **Stones packed all around the grave. No stones can be seen on-top of the grave.**

- b. Specimens: **Nails from coffin, and imprints of clothing on the hard soil.**

**9. PRESERVATION**

- a. Poor: **X** Fair: Good:

**10. COMPLETENESS**

**5-10%**

**11. SEX**

- a. M F: Indeterminate: **X**

**12. AGE**

- a. Infant: **X**
- b. Child:
- c. Adolescent
- d. Adult:
- e. Mature
- f. Senile

**13. NEG. Nos.**

**14. REMARKS: Tree on-top of grave could disturb the skeleton. Cranium and smaller fragments of bone found. Very badly preserved.**

**NATIONAL CULTURAL HISTORY MUSEM  
HUMAN REMAINS  
BURIAL FORM**

**1. HEAD STONE**

a. Yes: **X**

b. No:

**2. HEAD STONE DIMENSIONS**

a. Max. length

b. Max. width

c. Thickness

d. Direction: **W**

**3. HEAD STONE INSCRIPTION:**

a. **No Inscription**

**4. HEAD STONE MATERIAL**

a. **Stone/Rock**

**5. BURIAL PHOTO**



Recorded by: **Frank Teichert**

Date: **22/10/2002**

**NATIONAL CULTURAL HISTORY MUSEUM  
HUMAN REMAINS  
BURIAL FORM**

Feature No: <b>19</b>	Site No: <b>GK-161</b>
GPS: <b>25 43'55.2"S 27 26'55.7"E</b>	Farm: <b>Kafferskraal</b>
Burial No: <b>19</b>	Province: <b>NW</b>
Reservoir: <b>25 44'19.0"S 27 27'59.1"E</b>	Country: <b>S.A.</b>

**1. LOCATION**

- a. Square:
- b. Horizontal:
- c. Depth from surface: **1m56**
- d. Depth from datum:

**2. BURIAL TYPE**

- |                       |               |
|-----------------------|---------------|
| a. Extended: <b>X</b> | d. Reburial   |
| b. Flexed             | e. Cremation  |
| c. Semiflexed         | f. Part crem. |
| g. Other              |               |

**3. BURIAL DIMENSIONS**

- a. Max. length: **1m52** Dir: **WE**
- b. Max. width: **0m33** Dir: **NS**
- c. Thickness: **0m16**

**4. DEPOSITION**

- a. Position: **W**
- b. Head to: **E**

**5. GRAVE TYPE**

- |                              |          |
|------------------------------|----------|
| a. Surface                   | c. Cist  |
| b. Pit: <b>X</b>             | d. Other |
| e. Shape: <b>Rectangular</b> |          |

**6. GRAVE DIMENSIONS**

- a. Max. length **1m94** Dir **WE**
- b. Max. width **1m21** Dir **NS**
- c. Depth

**7. STRATIFICATION**

- |                         |                        |
|-------------------------|------------------------|
| a. Inclusive            | c. Precedent           |
| b. Intrusive            | d. Disturbed: <b>X</b> |
| e. <b>Grave was dug</b> |                        |

**8. ASSOCIATIONS**

- a. Features: **Some stones can be seen, but very difficult to see outline of the grave.**

- b. Specimens: **Nails from coffin, 2 blue glass beads, copper bangle on left arm with fibres (animal hair), copper rings/"eyes", could be part of a covering used to cover the body, a mother mother of pearl button and a woman's earring (gold plated)**

**9. PRESERVATION**

- a. Poor: Fair: Good: **X**

**10. COMPLETENESS**

**70%**

**11. SEX**

- a. M F: **X** Indeterminate:

**12. AGE**

- |               |                    |
|---------------|--------------------|
| a. Infant:    | d. Adult: <b>X</b> |
| b. Child:     | e. Mature          |
| c. Adolescent | f. Senile          |

**13. NEG. Nos.**

**14.**

**REMARKS: Two trees on-top of grave could have disturbed the skeleton. Head and upper arms under the tree, the tree was planted after the person was buried. Hands are folded on the pelvis. Lower limbs and feet missing, taken out by AVBOB while digging grave. Have recovered all bones.**

**NATIONAL CULTURAL HISTORY MUSEM  
HUMAN REMAINS  
BURIAL FORM**

**1. HEAD STONE**

a. Yes:

b. No: **X**

**2. HEAD STONE DIMENSIONS**

a. Max. length

b. Max. width

c. Thickness

d. Direction:

**3. HEAD STONE INSCRIPTION:**

a.

**4. HEAD STONE MATERIAL**

a.

**5. BURIAL PHOTO**



Recorded by: **Frank Teichert**

Date: **22/10/2002**

**NATIONAL CULTURAL HISTORY MUSEUM  
HUMAN REMAINS  
BURIAL FORM**

Feature No: **20** Site No: **GK-161**  
GPS: **25 43'55.2"S 27 26'55.7"E** Farm: **Kafferskraal**  
Burial No: **20** Province: **NW**  
Reservoir: **25 44'19.0"S 27 27'59.1"E** Country: **S.A.**

**1. LOCATION**

- a. Square:
- b. Horizontal:
  
- c. Depth from surface: **1m55**
- d. Depth from datum:

**2. BURIAL TYPE**

- a. Extended: **X**
- b. Flexed
- c. Semiflexed
- d. Reburial
- e. Cremation
- f. Part crem.
- g. Other

**3. BURIAL DIMENSIONS**

- a. Max. length: **1m80** Dir: **WE**
- b. Max. width: **0m35** Dir: **NS**
- c. Thickness: **0m22 (mouth open)**

**4. DEPOSITION**

- a. Position: **W**
- b. Head to: **NE**

**5. GRAVE TYPE**

- a. Surface
- b. Pit: **X**
- c. Cist
- d. Other
- e. Shape: **Rectangular**

**6. GRAVE DIMENSIONS**

- a. Max. length **2m64** Dir **WE**
- b. Max. width **1m00** Dir **NS**
- c. Depth

**7. STRATIFICATION**

- a. Inclusive
- b. Intrusive
- c. Precedent
- d. Disturbed: **X**
- e. **Grave was dug**

**8. ASSOCIATIONS**

- a. Features: **Some stones can be seen, but very difficult to see outline of the grave.**
  
- b. Specimens: **Nails and metal handle from coffin, black rubber pieces found covering the feet, could be a tyre.**

**9. PRESERVATION**

- a. Poor: Fair: Good: **X**

**10. COMPLETENESS**

**80-90%**

**11. SEX**

- a. M: **X** F: Indeterminate:

**12. AGE**

- a. Infant:
- b. Child:
- c. Adolescent
- d. Adult: **X**
- e. Mature
- f. Senile

**13. NEG. Nos.**

**14. REMARKS: Tree on-top and next to grave could have disturbed the skeleton.**



**NATIONAL CULTURAL HISTORY MUSEM  
HUMAN REMAINS  
BURIAL FORM**

**1. HEAD STONE**

a. Yes: **X**

b. No:

**2. HEAD STONE DIMENSIONS**

a. Max. length

b. Max. width

c. Thickness

d. Direction: **W**

**3. HEAD STONE INSCRIPTION:**

a. **No inscription**

**4. HEAD STONE MATERIAL**

a. **Rock/Stone**

**5. BURIAL PHOTO**



Recorded by: **Frank Teichert**

Date: **22/10/2002**

**NATIONAL CULTURAL HISTORY MUSEUM  
HUMAN REMAINS  
BURIAL FORM**

Feature No: **21** Site No: **GK-161**  
GPS: **25 43'55.2"S 27 26'55.7"E** Farm: **Kafferskraal**  
Burial No: **21** Province: **NW**  
Reservoir: **25 44'19.0"S 27 27'59.1"E** Country: **S.A.**

**1. LOCATION**

- a. Square:
- b. Horizontal:
  
- c. Depth from surface: **1m20**
- d. Depth from datum:

**2. BURIAL TYPE**

- a. Extended: **X**
- b. Flexed
- c. Semiflexed
- d. Reburial
- e. Cremation
- f. Part crem.
- g. Other

**3. BURIAL DIMENSIONS**

- a. Max. length: **1m00** Dir: **WE**
- b. Max. width: **0m21** Dir: **NS**
- c. Thickness: **0m16**

**4. DEPOSITION**

- a. Position: **W**
- b. Head to: **NE**

**5. GRAVE TYPE**

- a. Surface
- b. Pit: **X**
- c. Cist
- d. Other
- e. Shape: **Rectangular**

**6. GRAVE DIMENSIONS**

- a. Max. length **1m68** Dir **WE**
- b. Max. width **0m75** Dir **NS**
- c. Depth

**7. STRATIFICATION**

- a. Inclusive
- b. Intrusive
- c. Precedent
- d. Disturbed: **X**
- e. **Grave was dug**

**8. ASSOCIATIONS**

- a. Features: **Some stones can be seen, but very difficult to see outline of the grave. Barbed wire found on grave.**
  
- b. Specimens: **Nails from coffin, and outline of coffin can be seen.**

**9. PRESERVATION**

- a. Poor: **X** Fair: Good:

**10. COMPLETENESS**

**30-40%**

**11. SEX**

- a. M: F: Indeterminate: **X**

**12. AGE**

- a. Infant:
- b. Child: **X**
- c. Adolescent
- d. Adult:
- e. Mature
- f. Senile

**13. NEG. Nos.**

**14. REMARKS: Tree next to grave could have disturbed the skeleton.**

**NATIONAL CULTURAL HISTORY MUSEM  
HUMAN REMAINS  
BURIAL FORM**

**1. HEAD STONE**

a. Yes:  X

b. No:

**2. HEAD STONE DIMENSIONS**

a. Max. length

b. Max. width

c. Thickness

d. Direction: **W**

**3. HEAD STONE INSCRIPTION:**

a. **No inscription**

**4. HEAD STONE MATERIAL**

a. **Rock/Stone**

**5. BURIAL PHOTO**



Recorded by: **Frank Teichert**

Date: **22/10/2002**

**NATIONAL CULTURAL HISTORY MUSEUM  
HUMAN REMAINS  
BURIAL FORM**

Feature No: **22** Site No: **GK-161**  
GPS: **25 43'55.2"S 27 26'55.7"E** Farm: **Kafferskraal**  
Burial No: **22** Province: **NW**  
Reservoir: **25 44'19.0"S 27 27'59.1"E** Country: **S.A.**

**1. LOCATION**

- a. Square:
- b. Horizontal:
  
- c. Depth from surface: **1m05**
- d. Depth from datum:

**2. BURIAL TYPE**

- a. Extended: **X**
- b. Flexed
- c. Semiflexed
- d. Reburial
- e. Cremation
- f. Part crem.
- g. Other

**3. BURIAL DIMENSIONS**

- a. Max. length: **0m80** Dir: **WE**
- b. Max. width: **0m25** Dir: **NS**
- c. Thickness: **0m16**

**4. DEPOSITION**

- a. Position: **W**
- b. Head to: **E**

**5. GRAVE TYPE**

- a. Surface
- b. Pit: **X**
- c. Cist
- d. Other
- e. Shape: **Rectangular**

**6. GRAVE DIMENSIONS**

- a. Max. length **1m96** Dir **WE**
- b. Max. width **0m98** Dir **NS**
- c. Depth

**7. STRATIFICATION**

- a. Inclusive
- b. Intrusive
- c. Precedent
- d. Disturbed: **X**
- e. **Grave was dug**

**8. ASSOCIATIONS**

- a. Features: **Stones packed all around the grave. Grave has been built up. Some stones on-top of the grave.**
  
- b. Specimens: **Nails from coffin, small piece of blue shirt, light brown/beige wool fragments of pants, and mother of pearl button.**

**9. PRESERVATION**

- a. Poor: **X** Fair: Good:

**10. COMPLETENESS**

**15-20%**

**11. SEX**

- a. M F: Indeterminate: **X**

**12. AGE**

- a. Infant:
- b. Child: **X**
- c. Adolescent
- d. Adult:
- e. Mature
- f. Senile

**13. NEG. Nos.**

**14. REMARKS: Cranium, teeth, long bones, except arm bones on the right side, some ribs, and one clavicle were found.**

NATIONAL CULTURAL HISTORY MUSEM  
HUMAN REMAINS  
BURIAL FORM

1. HEAD STONE

a. Yes:  x2

b. No:

2. HEAD STONE DIMENSIONS

a. Max. length

b. Max. width

c. Thickness

d. Direction: W

3. HEAD STONE INSCRIPTION:

a. No Inscription

4. HEAD STONE MATERIAL

a.  Stone/Rock

Black Slate

5. BURIAL PHOTO



Recorded by: **Frank Teichert**

Date: **22/10/2002**

**NATIONAL CULTURAL HISTORY MUSEUM  
HUMAN REMAINS  
BURIAL FORM**

Feature No: **23** Site No: **GK-161**  
GPS: **25 43'55.2"S 27 26'55.7"E** Farm: **Kafferskraal**  
Burial No: **23** Province: **NW**  
Reservoir: **25 44'19.0"S 27 27'59.1"E** Country: **S.A.**

**1. LOCATION**

- a. Square:
- b. Horizontal:
  
- c. Depth from surface: **1m50**
- d. Depth from datum:

**2. BURIAL TYPE**

- a. Extended: **X**
- b. Flexed
- c. Semiflexed
- d. Reburial
- e. Cremation
- f. Part crem.
- g. Other

**3. BURIAL DIMENSIONS**

- a. Max. length: **1m60** Dir: **WE**
- b. Max. width: **0m40** Dir: **NS**
- c. Thickness: **0m19**

**4. DEPOSITION**

- a. Position: **W**
- b. Head to: **E**

**5. GRAVE TYPE**

- a. Surface
- b. Pit: **X**
- c. Cist
- d. Other
- e. Shape: **Rectangular**

**6. GRAVE DIMENSIONS**

- a. Max. length **2m33** Dir **WE**
- b. Max. width **0m87** Dir **NS**
- c. Depth

**7. STRATIFICATION**

- a. Inclusive
- b. Intrusive
- c. Precedent
- d. Disturbed: **X**
- e. **Grave was dug**

**8. ASSOCIATIONS**

- a. Features: **Stones packed all around the grave. No stones can be seen on-top of the grave.**

- b. Specimens: **Nails from coffin.**

**9. PRESERVATION**

- a. Poor: Fair: Good: **X**

**10. COMPLETENESS**

**80%**

**11. SEX**

- a. M: **X** F: Indeterminate:

**12. AGE**

- a. Infant:
- b. Child:
- c. Adolescent
- d. Adult: **X**
- e. Mature: **X**
- f. Senile

**13. NEG. Nos.**

- 14. REMARKS: Hands are folded on the pelvis. Some of the bones show signs of sickness. The cranium is very thin and has two holes, one at the back of the cranium and one on the left side. It seems as if the bone has been eaten away, this could have been caused by syphilis.**

**NATIONAL CULTURAL HISTORY MUSEM  
HUMAN REMAINS  
BURIAL FORM**

**1. HEAD STONE**

a. Yes: **X**

b. No:

**2. HEAD STONE DIMENSIONS**

a. Max. length

b. Max. width

c. Thickness

d. Direction: **W**

**3. HEAD STONE INSCRIPTION:**

a. **No Inscription. Seems as if the headstone is lying on the eastern side of the grave. The cranium of the skeleton is lying on the western side.**

**4. HEAD STONE MATERIAL**

a. **Stone/Rock**

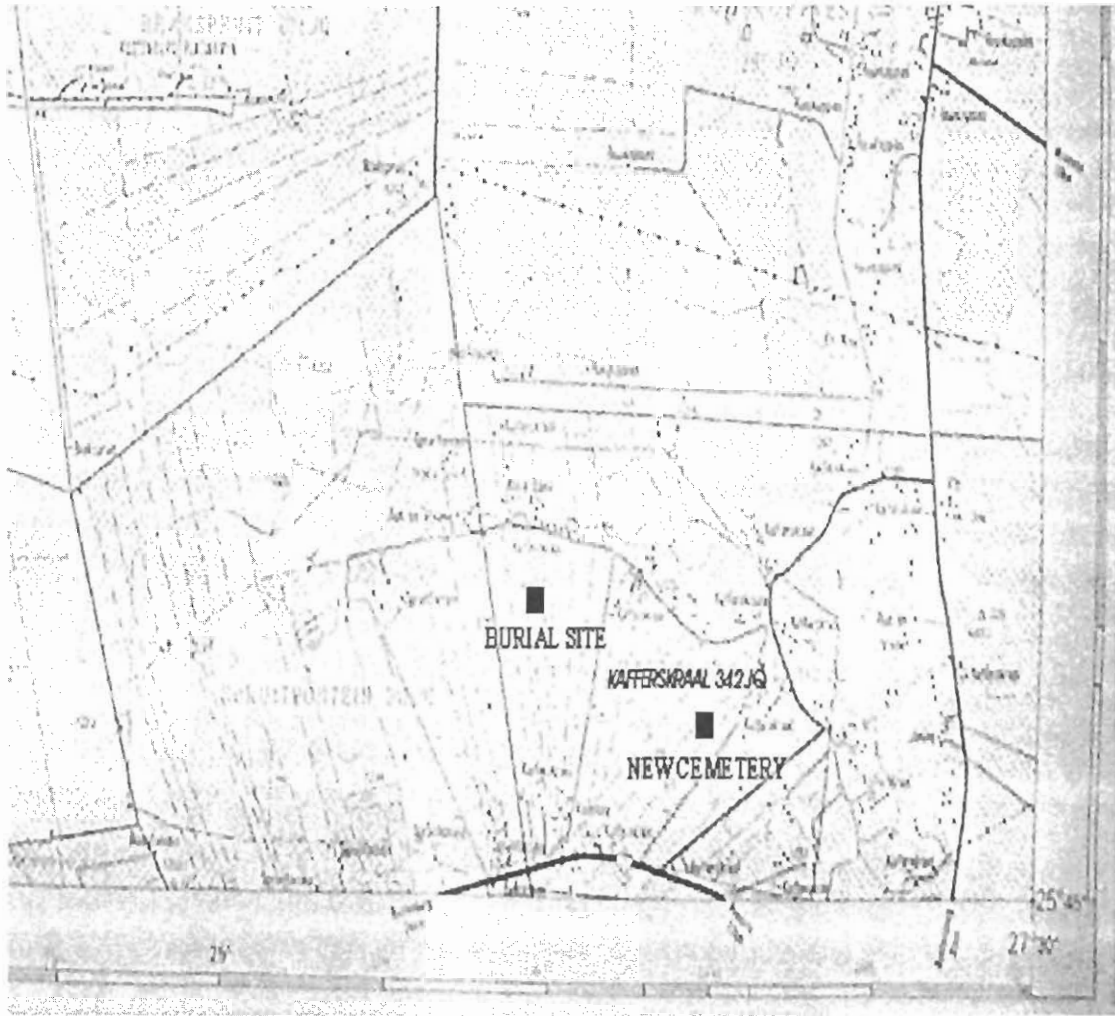
**5. BURIAL PHOTO**



Recorded by: **Frank Teichert**

Date: **22/10/2002**

APPENDIX 2 - 1:50 000 MAP INDICATING LOCATION OF SITE AND NEW CEMETERY





APPENDIX 3 - MAP OF SITE AND GRAVES

