


9-2-281-0002-20030614-RECCE

Tel: (015) 2257075

073 222 4867

E-Mail: hr19@pixie.co.za



P.O Box 1600

POLOKWANE

0 7 0 0

Gaia Earth Science
P O Box 11640
HATFIELD
0028

Attention: Christelle Botha

14 June 2003

HERITAGE RESOURCES IMPACT ASSESSMENT
VODACOM BASE STATION: MARULANENG VILLAGE

STATEMENT WITH REGARD TO HERITAGE RESOURCES MANAGEMENT

Location: Coordinates: S24° 40' 25" E29° 54' 08"

This letter serves to confirm that the proposed site contains no heritage resources on which the intended development could have an adverse impact. *From a heritage resources management point of view, we have no objection with regard to the proposed development.*

Yours faithfully

FRANS ROODT (BA Hons, MA Archaeology, Post Grad. Dipl. in Museology, UP)
Principal investigator for R & R Cultural Resource Consultants

Appendix C

Public Participation

Copy of notice displayed on site

Colour plates of notices displayed

Newspaper advertisement

ENVIRONMENTAL IMPACT ASSESSMENT

Notice is given in terms of Regulation 4(6) of the regulations published in Government Notice No R.1183 under Section 26 of the Environment Conservation Act (Act 73 of 1989) of an environmental impact assessment that will be conducted.

The proposed activity will entail the construction of a 54m lattice-type cellphone mast, at the Marota Marulaneng Royal Kraal, Marulaneng, opposite the Thulare Tribal Authority.




If you are an interested and/or affected party, and would like to voice your opinion/concern regarding the possible environmental impacts, please register as such by submitting your interest in the matter before 11 July 2003, to:

Gaia Earth Science

P O Box 11640
Hatfield 0028

Tel/fax 012 - 3420422

NO JOBS



1053
notices

**ENVIRONMENTAL
IMPACT ASSESSMENT**

Notice given in terms of
Regulation 10 of the Regulations
published in Government Notice
No. R. 1193 under Section 28 of
the Environment Conservation Act
(Act 73 of 1989) of an
environmental impact assessment
that will be conducted:

The proposed activity will entail
construction of a dam

type, comprising Royal Kraal,
Marulan, opposite the Tluare
tribal authority.

You are an interested and/or
affected party should like to
submit your opinion/concern
regarding the possible
environmental impacts, please

register as such by submitting
your interest in the matter before

11 July 2003, to:

Gala Earth Science

P O Box 11640

Hartbeek 012 - 3420422

NO JOBS

13513027

Savitran



27 June 2003

Appendix D

Approvals

Property owner approval

Civil Aviation Authority



CAA APPROVAL APPLICATION

To: Civil Aviation Authority Fax: (012) 346-1807
 Attention: Koos Pretorius
 From: PROJEX AFRISED Tel: 012 346 1643
 Date: 9 June 2003

Vodacom intends erecting a mast at the position indicated below. Kindly evaluate the information and advise whether this mast may be erected and whether any markings are required on the mast.

Site Name: Marulaneng
 Site ID Number: 1
 Latitude: 24° 40' 25" S
 Longitude: 29° 54' 08" E
 Height of Site (AMSL): 1113m
 Building Height:
 Freestanding Mast Height: 54m Lattice Mast
 Height of Antenna above Mast/ Building:
 Height (AMSL) to Top of Antenna:

Frans
 Eschen Francis
 For Vodacom
 Tel: 012 346 1643
 Fax: 012 346 2706
 E-Mail: projexpta@afriSec.com

The above mentioned structure may / ~~may not~~ be erected and requires the following markings:

Day/NIGHT

