

PROJECT INFORMATION

PROJECT CODE:
1162053013

AREA:
Kimberley

LAYOUT:
M5

SCALE:
A4 = 1:2500
A3 = 1:1250
EPSG:4326 WGS86

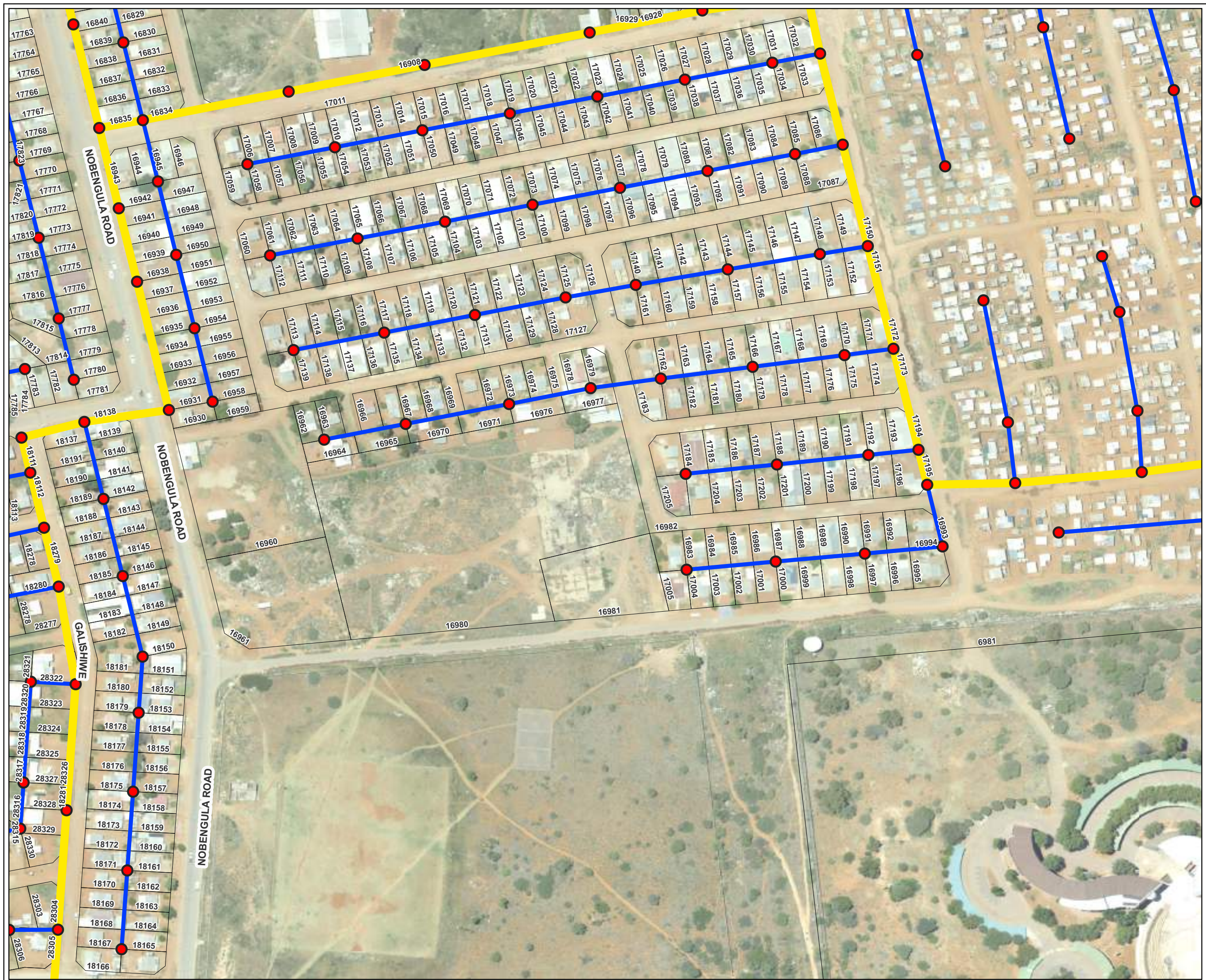
REVISION: 0

DATE: 2023-04-06

MAP LEGEND

- Pole
- Rhinode 600
- - - - - Underground Trench
- - - - - Directional Drilling
- Overhead Stringing
- Feeder Overhead Stringing



**PROJECT INFORMATION****PROJECT CODE:**

1162053013

AREA:

Kimberley

LAYOUT:**M6****SCALE:**

A4 = 1:2500

A3 = 1:1250

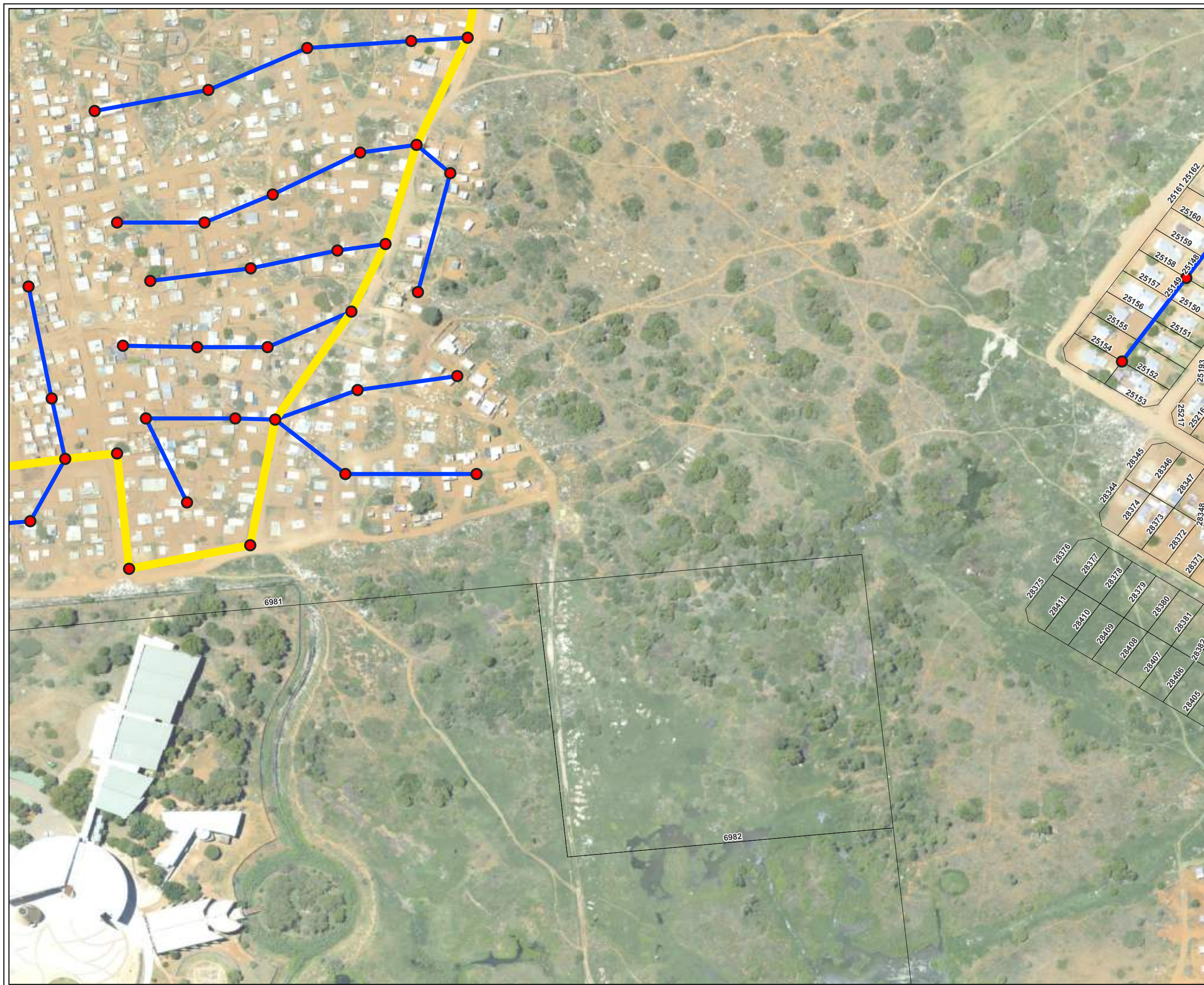
EPSG:4326 WGS86

REVISION: 0**DATE:** 2023-04-06**MAP LEGEND**

- Pole
- Rhinode 600
- Underground Trench
- Directional Drilling
- Overhead Stringing
- Feeder Overhead Stringing

**PAGE**

Page: 92 of 121



PROJECT INFORMATION

PROJECT CODE:

1162053013

AREA:

Kimberley

LAYOUT:

M7

SCALE:

A4 = 1:2500

A3 = 1:1250

EPSG:4326 WGS86

REVISION: 0

DATE: 2023-04-06

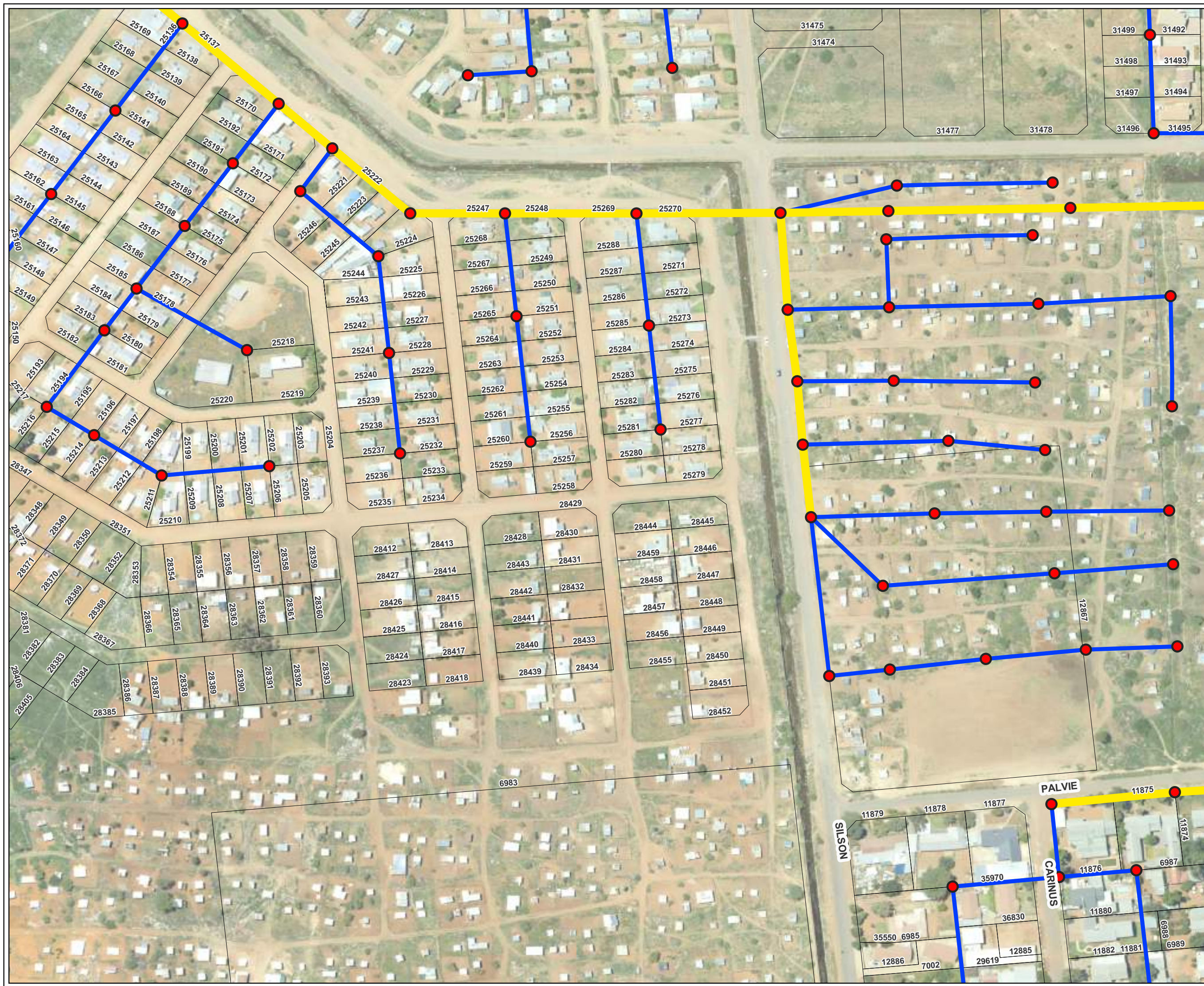
MAP LEGEND

- Pole
- Rhinode 600
- Underground Trench
- Directional Drilling
- Overhead Stringing
- Feeder Overhead Stringing



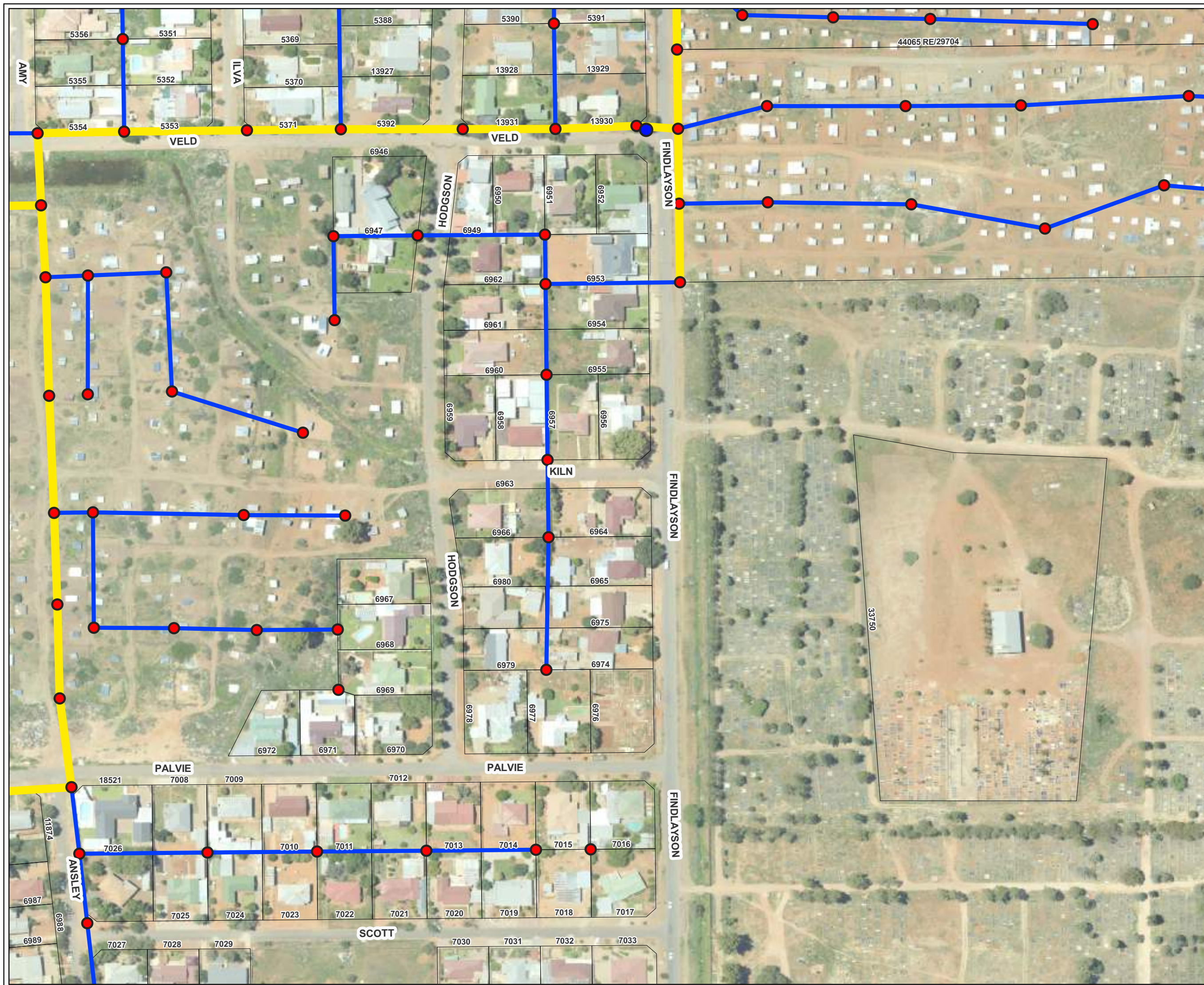
PAGE

Page: 93 of 121



PROJECT INFORMATION	
PROJECT CODE:	1162053013
AREA:	Kimberley
LAYOUT:	M8
SCALE:	A4 = 1:2500 A3 = 1:1250 EPSG:4326 WGS86
REVISION:	0
DATE:	2023-04-06

MAP LEGEND	
●	Pole
●	Rhinode 600
---	Underground Trench
---	Directional Drilling
—	Overhead Stringing
—	Feeder Overhead Stringing



PROJECT INFORMATION

PROJECT CODE:

1162053013

AREA:

Kimberley

LAYOUT:

M9

SCALE:

A4 = 1:2500

A3 = 1:1250

EPSG:4326 WGS86

REVISION: 0

DATE: 2023-04-06

MAP LEGEND

- Pole
- Rhinode 600
- - - - - Underground Trench
- - - - - Directional Drilling
- Overhead Stringing
- Feeder Overhead Stringing



PAGE

Page: 95 of 121

PROJECT INFORMATION

PROJECT CODE:

1162053013

AREA:

Kimberley

LAYOUT:

M10

SCALE:

A4 = 1:2500

A3 = 1:1250

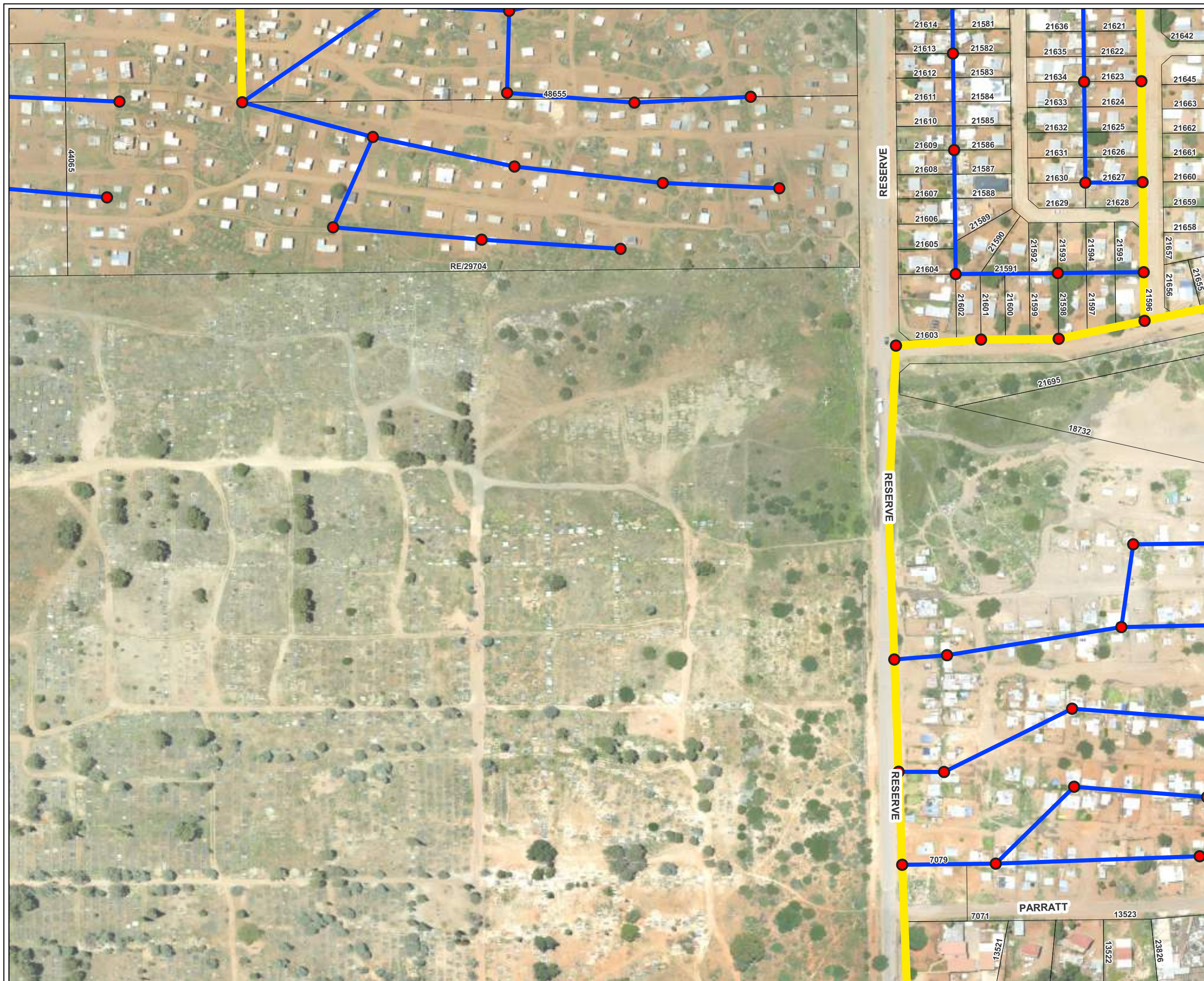
EPSG:4326 WGS86

REVISION: 0

DATE: 2023-04-06

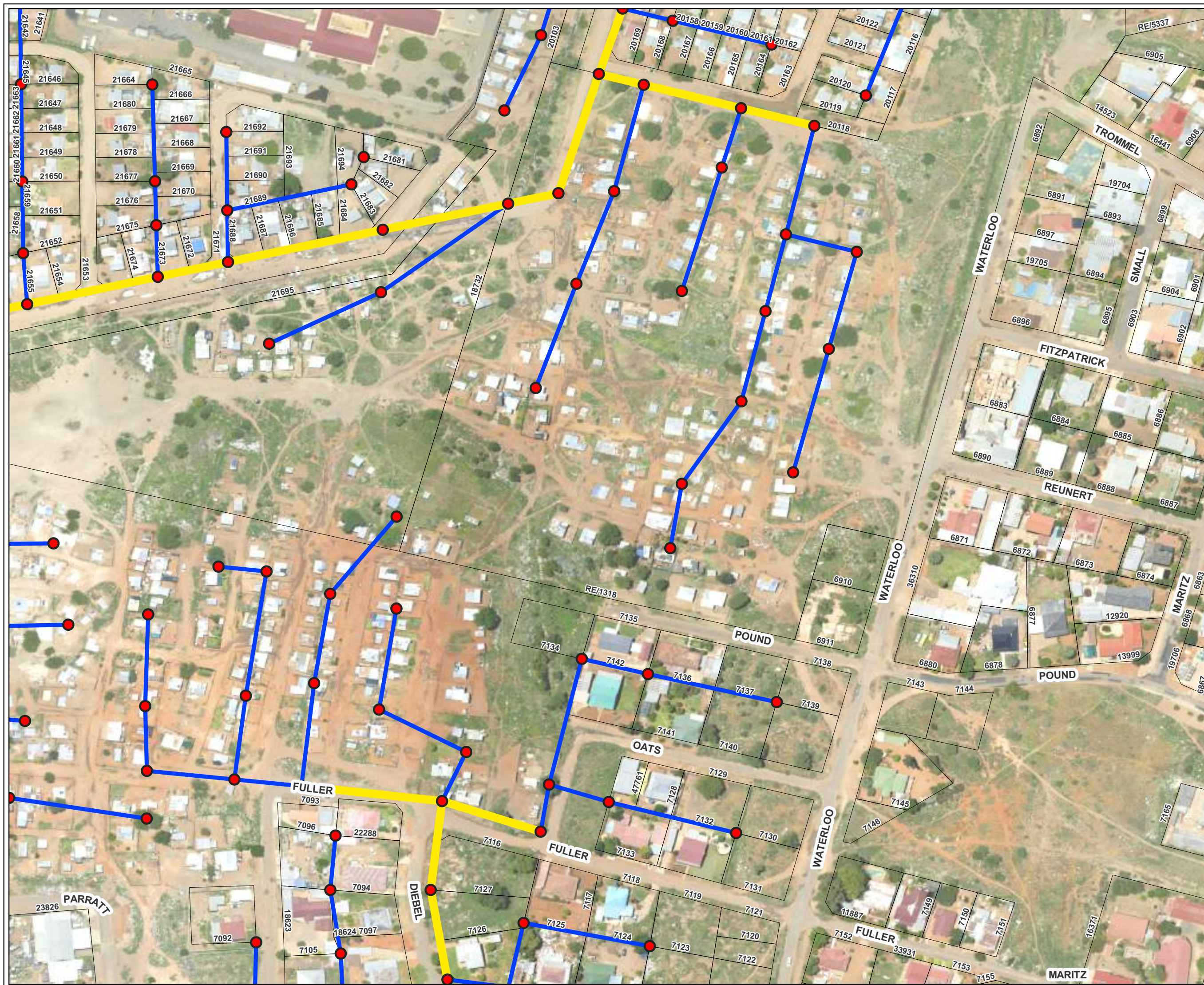
MAP LEGEND

- Pole
- Rhinode 600
- Underground Trench
- Directional Drilling
- Overhead Stringing
- Feeder Overhead Stringing



PAGE

Page: 96 of 121



PROJECT INFORMATION

PROJECT CODE:

1162053013

AREA:

Kimberley

LAYOUT:

M11

SCALE:

A4 = 1:2500

A3 = 1:1250

EPSG:4326 WGS86

REVISION: 0

DATE: 2023-04-06

MAP LEGEND

- Pole
- Rhinode 600
- - - - - Underground Trench
- · · · · Directional Drilling
- Overhead Stringing
- Feeder Overhead Stringing





PROJECT INFORMATION

PROJECT CODE:

1162053013

AREA:

Kimberley

LAYOUT:

M13

SCALE:

A4 = 1:2500

A3 = 1:1250

EPSG:4326 WGS86

REVISION: 0

DATE: 2023-04-06

MAP LEGEND

- Pole
- Rhinode 600
- - - Underground Trench
- - - Directional Drilling
- Overhead Stringing
- Feeder Overhead Stringing



PAGE

PROJECT INFORMATION

PROJECT CODE:
1162053013

AREA:
Kimberley

LAYOUT:
M14

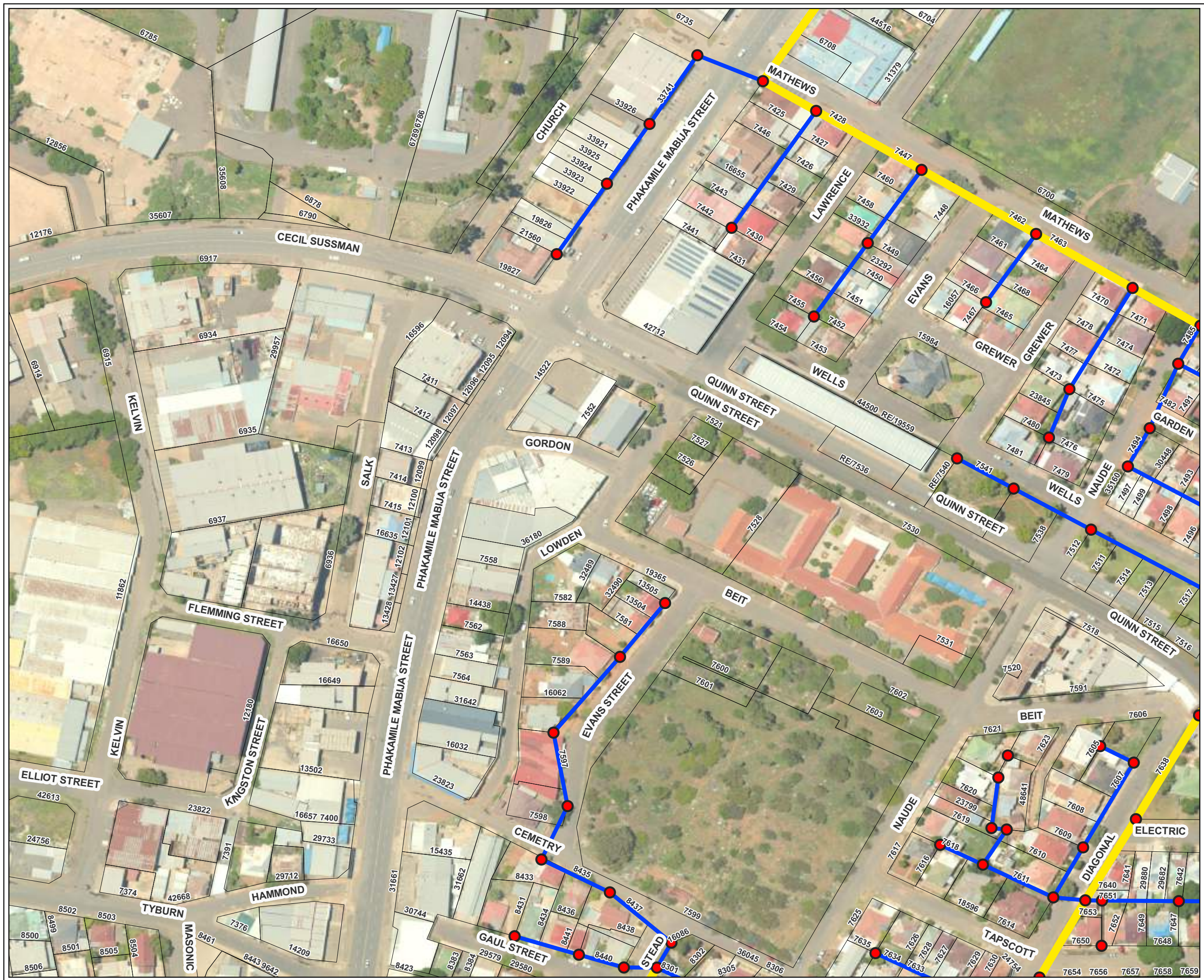
SCALE:
A4 = 1:2500
A3 = 1:1250
EPSG:4326 WGS86

REVISION: 0

DATE: 2023-04-06

MAP LEGEND

- Pole
- Rhinode 600
- Underground Trench
- Directional Drilling
- Overhead Stringing
- Feeder Overhead Stringing



FTT FOR THE PEOPLE



CORELINE
ENGINEERING SOLUTIONS (PTY) LTD



PROJECT INFORMATION

PROJECT CODE:
1162053013

AREA:
Kimberley

LAYOUT:
M15

SCALE:
A4 = 1:2500
A3 = 1:1250
EPSG:4326 WGS86

REVISION: 0

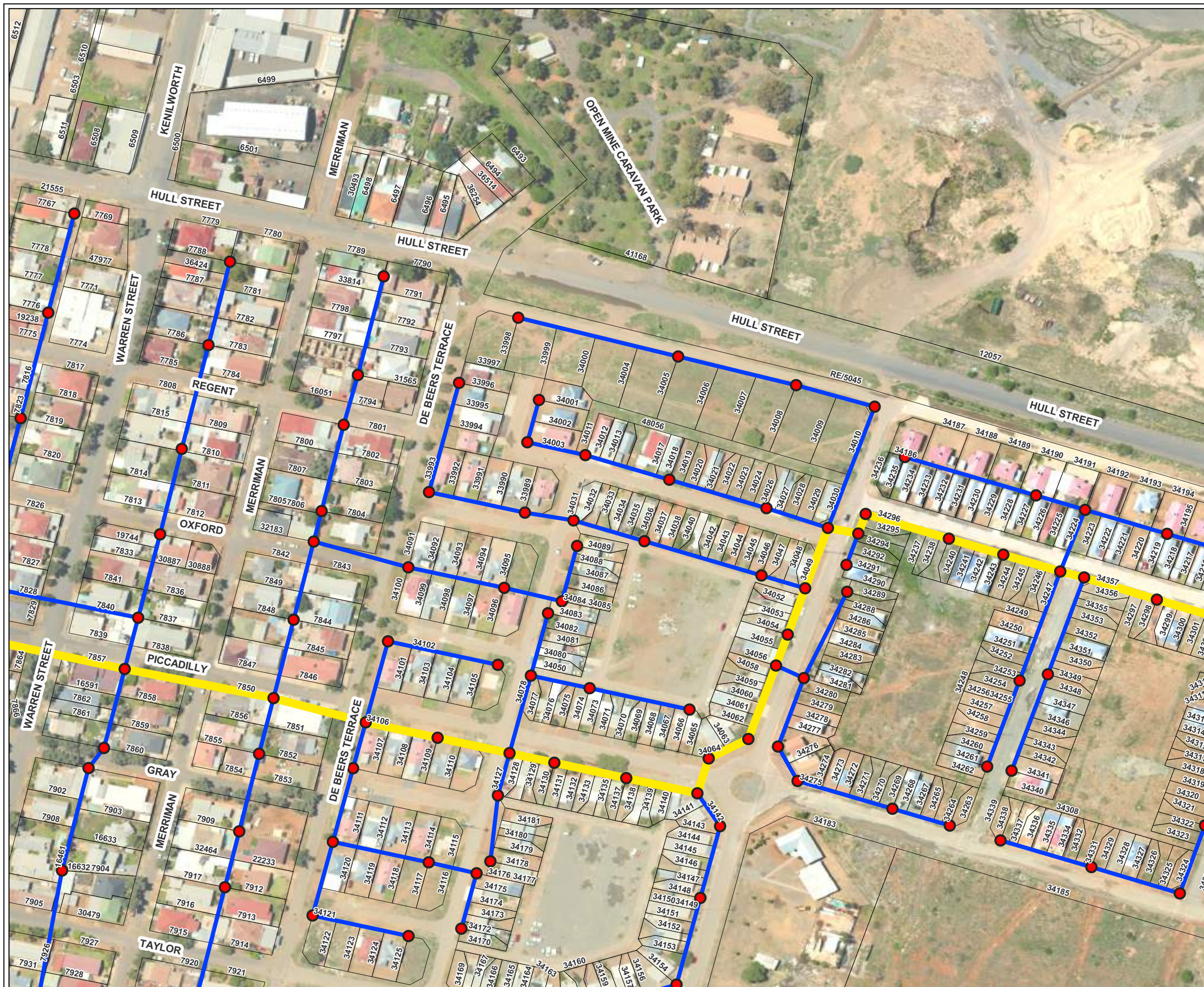
DATE: 2023-04-06

MAP LEGEND

- Pole
- Rhinode 600
- Underground Trench
- Directional Drilling
- Overhead Stringing
- Feeder Overhead Stringing

FTT **FOR THE PEOPLE**

CORELINE
ENGINEERING SOLUTIONS (PTY) LTD



PROJECT INFORMATION

PROJECT CODE:	1162053013
AREA:	Kimberley
LAYOUT:	M16
SCALE:	A4 = 1:2500 A3 = 1:1250 EPSG:4326 WGS86
REVISION:	0
DATE:	2023-04-06

MAP LEGEND

	Pole
	Rhinode 600
	Underground Trench
	Directional Drilling
	Overhead Stringing
	Feeder Overhead Stringing




PROJECT INFORMATION

PROJECT CODE:

1162053013

AREA:

Kimberley

LAYOUT:

M17

SCALE:

A4 = 1:2500

A3 = 1:1250

EPSG:4326 WGS86

REVISION: 0

DATE: 2023-04-06

MAP LEGEND

- Pole
- Rhinode 600
- - - Underground Trench
- - - Directional Drilling
- Overhead Stringing
- Feeder Overhead Stringing



PAGE

Page: 102 of 121

PROJECT INFORMATION

PROJECT CODE:

1162053013

AREA:

Kimberley

LAYOUT:

N5

SCALE:

A4 = 1:2500







A3 = 1:1250

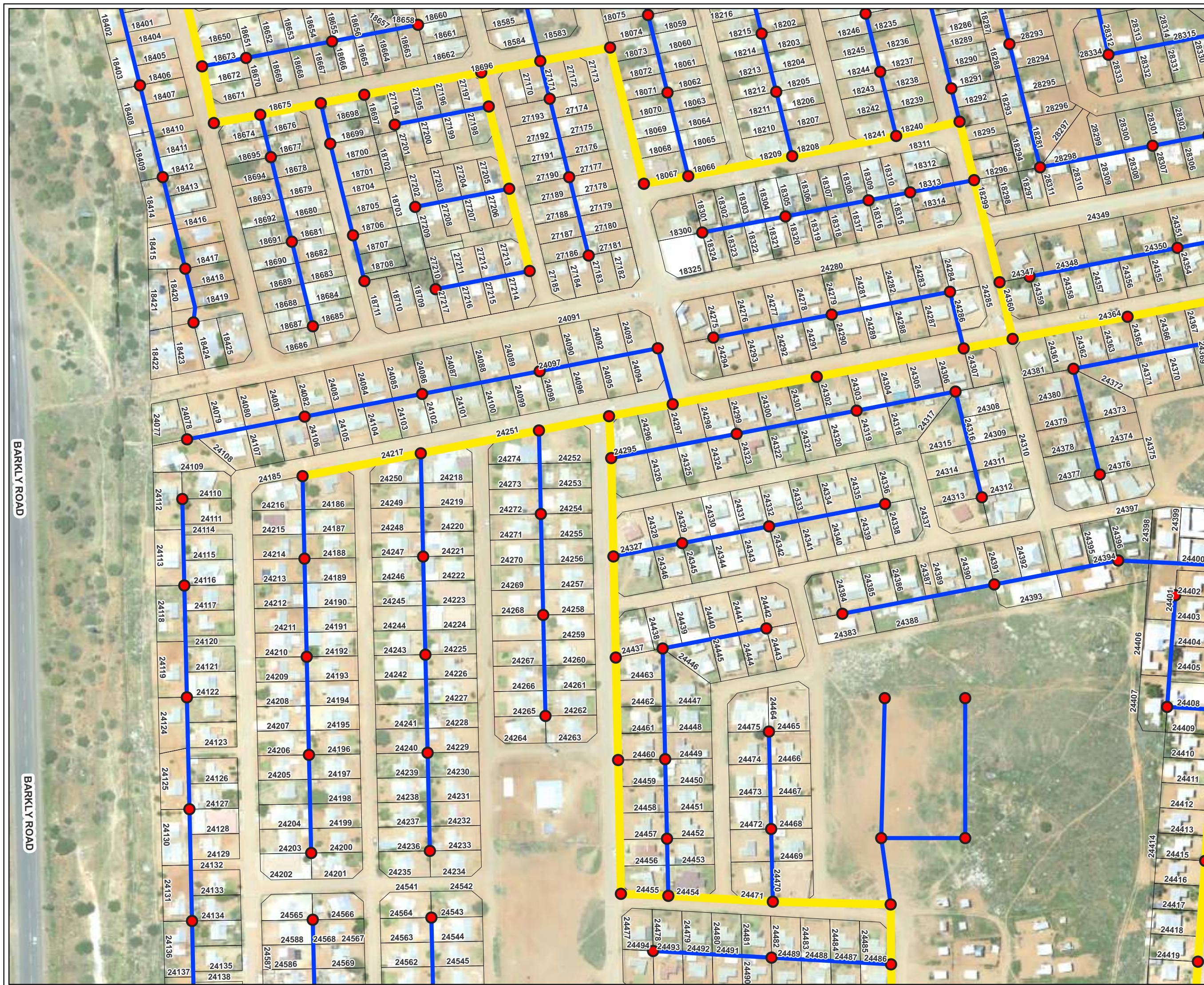
EPSG:4326 WGS86

REVISION: 0

DATE: 2023-04-06

MAP LEGEND

-  Pole
-  Rhinode 600
-  Underground Trench
-  Directional Drilling
-  Overhead Stringing
-  Feeder Overhead Stringing



PAGE

Page: 103 of 121



PROJECT INFORMATION

PROJECT CODE:

1162053013

AREA:

Kimberley

LAYOUT:

N6

SCALE:

A4 = 1:2500

A3 = 1:1250

EPSG:4326 WGS86

REVISION: 0

DATE: 2023-04-06

MAP LEGEND

- Pole
- Rhinode 600
- Underground Trench
- Directional Drilling
- Overhead Stringing
- Feeder Overhead Stringing



PAGE

Page: 104 of 121

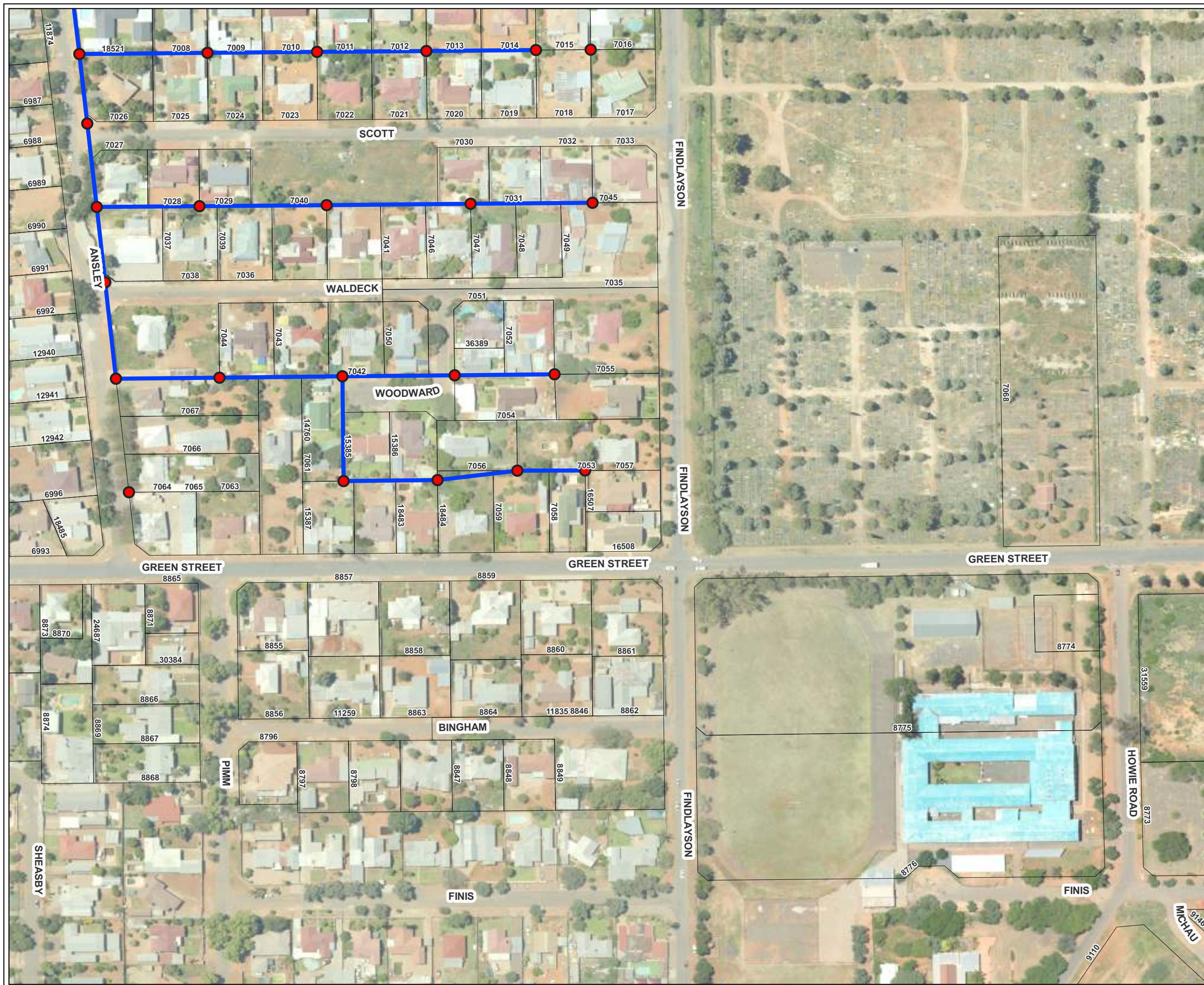


PROJECT INFORMATION

PROJECT CODE:	1162053013
AREA:	Kimberley
LAYOUT:	N8
SCALE:	A4 = 1:2500 A3 = 1:1250 EPSG:4326 WGS86
REVISION:	0
DATE:	2023-04-06

MAP LEGEND







	Pole
	Rhinode 600
	Underground Trench
	Directional Drilling
	Overhead Stringing
	Feeder Overhead Stringing



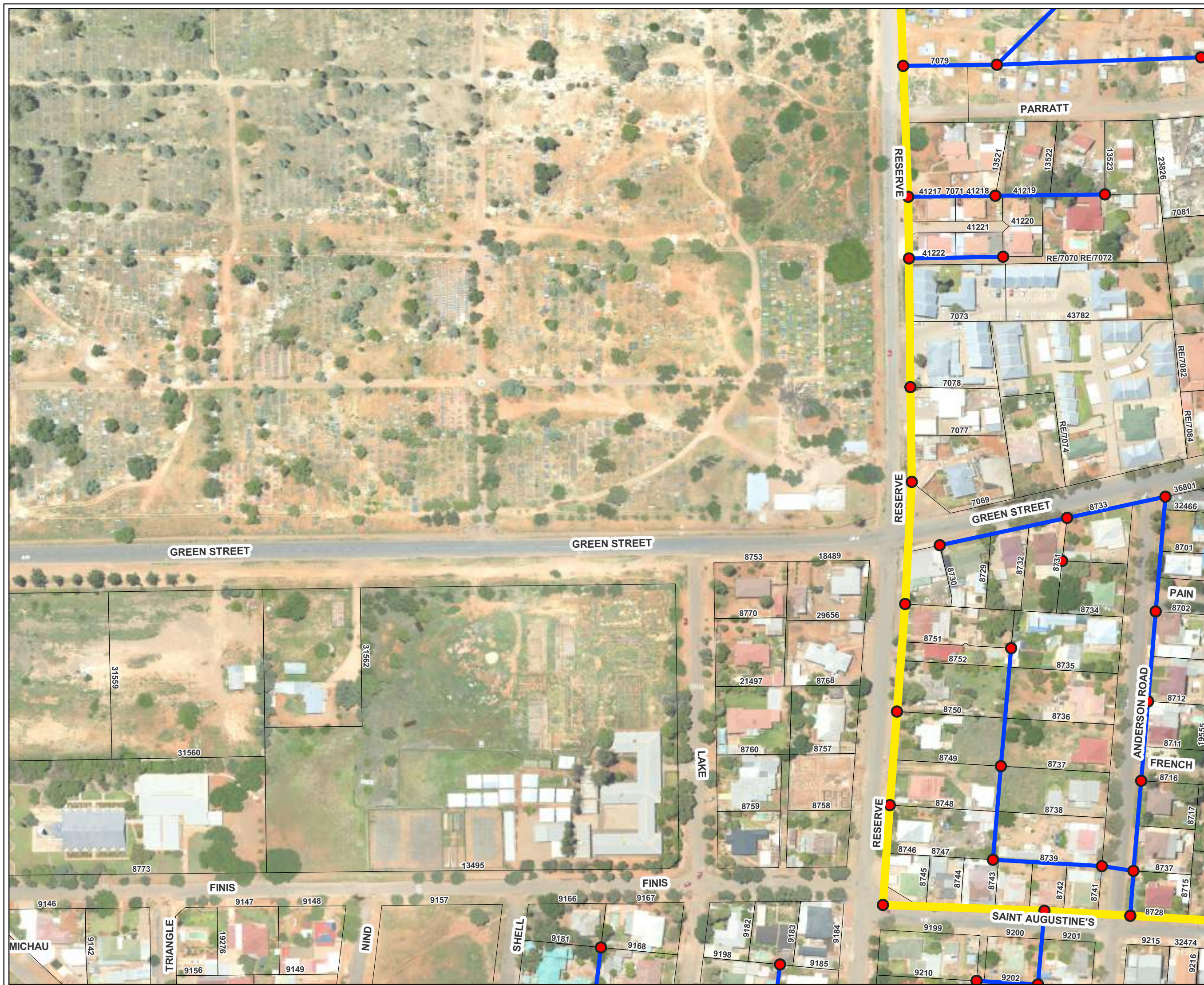
PROJECT INFORMATION

PROJECT CODE:	1162053013
AREA:	Kimberley
LAYOUT:	N9
SCALE:	A4 = 1:2500 A3 = 1:1250 EPSG:4326 WGS86
REVISION:	0
DATE:	2023-04-06

MAP LEGEND

	Pole
	Rhinode 600
	Underground Trench
	Directional Drilling
	Overhead Stringing
	Feeder Overhead Stringing

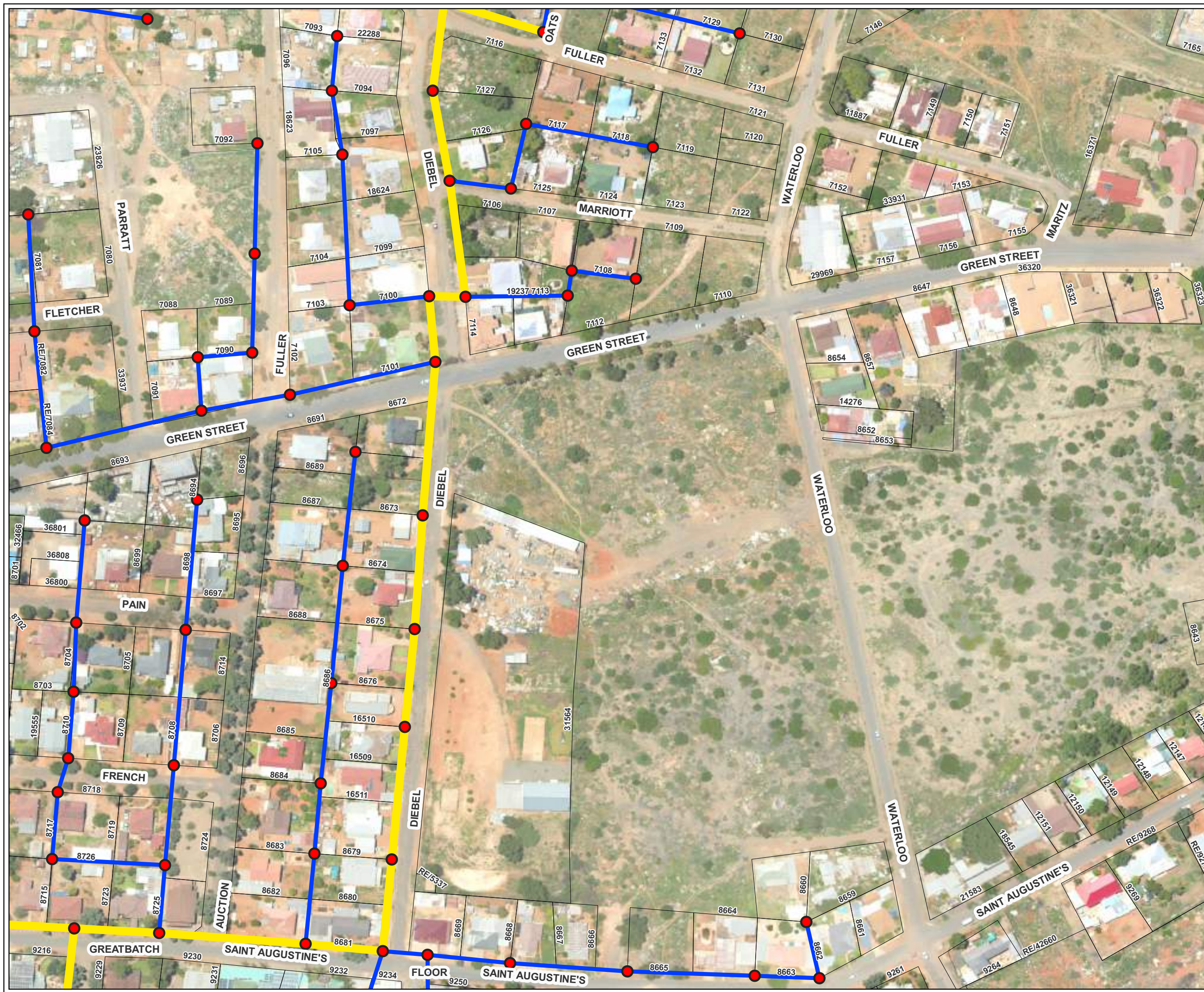


PROJECT INFORMATION	
PROJECT CODE:	1162053013
AREA:	Kimberley
LAYOUT:	N10
SCALE:	A4 = 1:2500 A3 = 1:1250 EPSG:4326 WGS86
REVISION:	0
DATE:	2023-04-06

MAP LEGEND	
●	Pole
●	Rhinode 600
- - -	Underground Trench
- - -	Directional Drilling
—	Overhead Stringing
—	Feeder Overhead Stringing





PROJECT INFORMATION

PROJECT CODE:
1162053013

AREA:
Kimberley

LAYOUT:
N11

SCALE:
A4 = 1:2500
A3 = 1:1250
EPSG:4326 WGS86

REVISION: 0

DATE: 2023-04-06

MAP LEGEND

- Pole
- Rhinode 600
- Underground Trench
- - - Directional Drilling
- Overhead Stringing
- Feeder Overhead Stringing



PROJECT INFORMATION

PROJECT CODE:

1162053013

AREA:

Kimberley

LAYOUT:

N13

SCALE:

A4 = 1:2500







A3 = 1:1250

EPSG:4326 WGS86

REVISION: 0

DATE: 2023-04-06

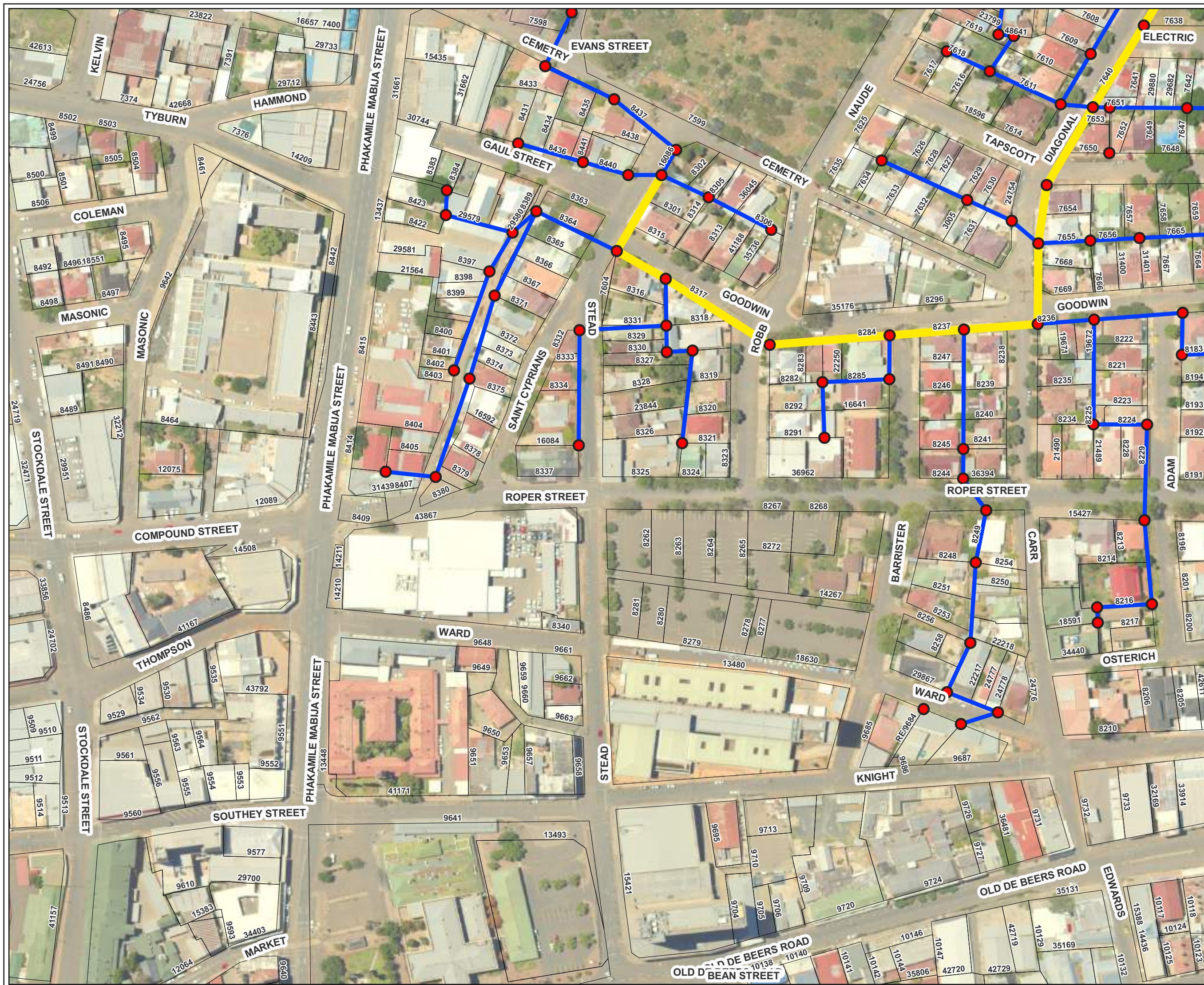
MAP LEGEND

-  Pole
-  Rhinode 600
-  Underground Trench
-  Directional Drilling
-  Overhead Stringing
-  Feeder Overhead Stringing



PAGE





PROJECT INFORMATION

PROJECT CODE:
1162053013
AREA:
Kimberley
LAYOUT:
N14
SCALE:
A4 = 1:2500
A3 = 1:1250
EPSG:4326 WGS86
REVISION: 0
DATE: 2023-04-06

MAP LEGEND

- Pole
- Rhinode 600
- Underground Trench
- Directional Drilling
- Overhead Stringing
- Feeder Overhead Stringing



PROJECT INFORMATION

PROJECT CODE:
1162053013

AREA:
Kimberley







LAYOUT:
N15

SCALE:
A4 = 1:2500
A3 = 1:1250
EPSG:4326 WGS86

REVISION: 0

DATE: 2023-04-06

MAP LEGEND

-  Pole
-  Rhinode 600
-  Underground Trench
-  Directional Drilling
-  Overhead Stringing
-  Feeder Overhead Stringing





PROJECT INFORMATION

PROJECT CODE:	1162053013
AREA:	Kimberley
LAYOUT:	N16
SCALE:	A4 = 1:2500 A3 = 1:1250 EPSG:4326 WGS86
REVISION:	0
DATE:	2023-04-06

MAP LEGEND

	Pole
	Rhinode 600
	Underground Trench
	Directional Drilling
	Overhead Stringing
	Feeder Overhead Stringing

FTT
FOR THE PEOPLE

CORELINE
ENGINEERING SOLUTIONS (PTY) LTD



PROJECT INFORMATION

PROJECT CODE:

1162053013

AREA:

Kimberley

LAYOUT:

N17

SCALE:

A4 = 1:2500

A3 = 1:1250

EPSG:4326 WGS86

REVISION: 0

DATE: 2023-04-06

MAP LEGEND

- Pole
- Rhinode 600
- - - - - Underground Trench
- - - - - Directional Drilling
- Overhead Stringing
- Feeder Overhead Stringing



PAGE

Page: 113 of 121

PROJECT INFORMATION

PROJECT CODE:

1162053013

AREA:

Kimberley

LAYOUT:

05

SCALE:

A4 = 1:2500







A3 = 1:1250

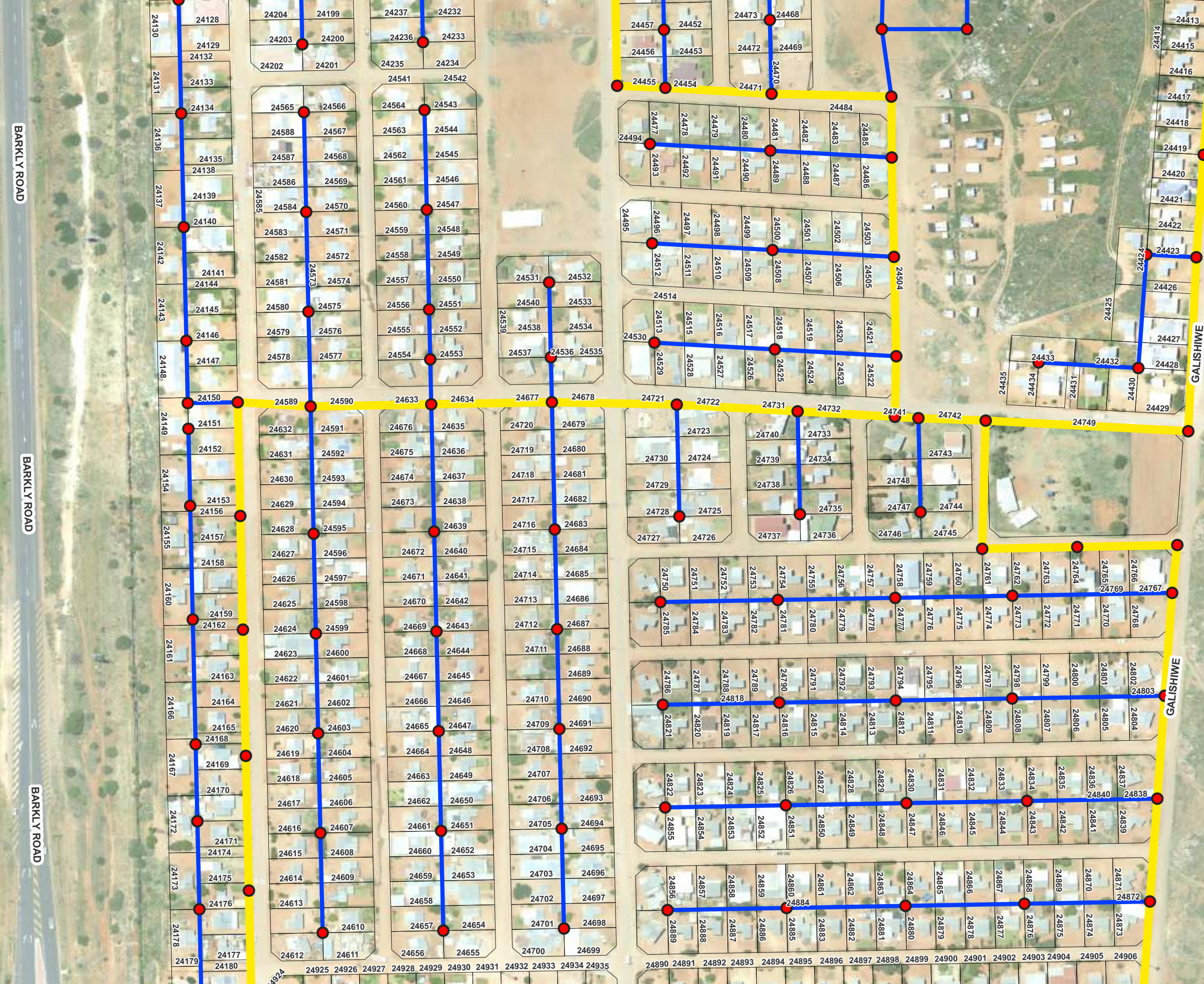
EPSG:4326 WGS86

REVISION: 0

DATE: 2023-04-06

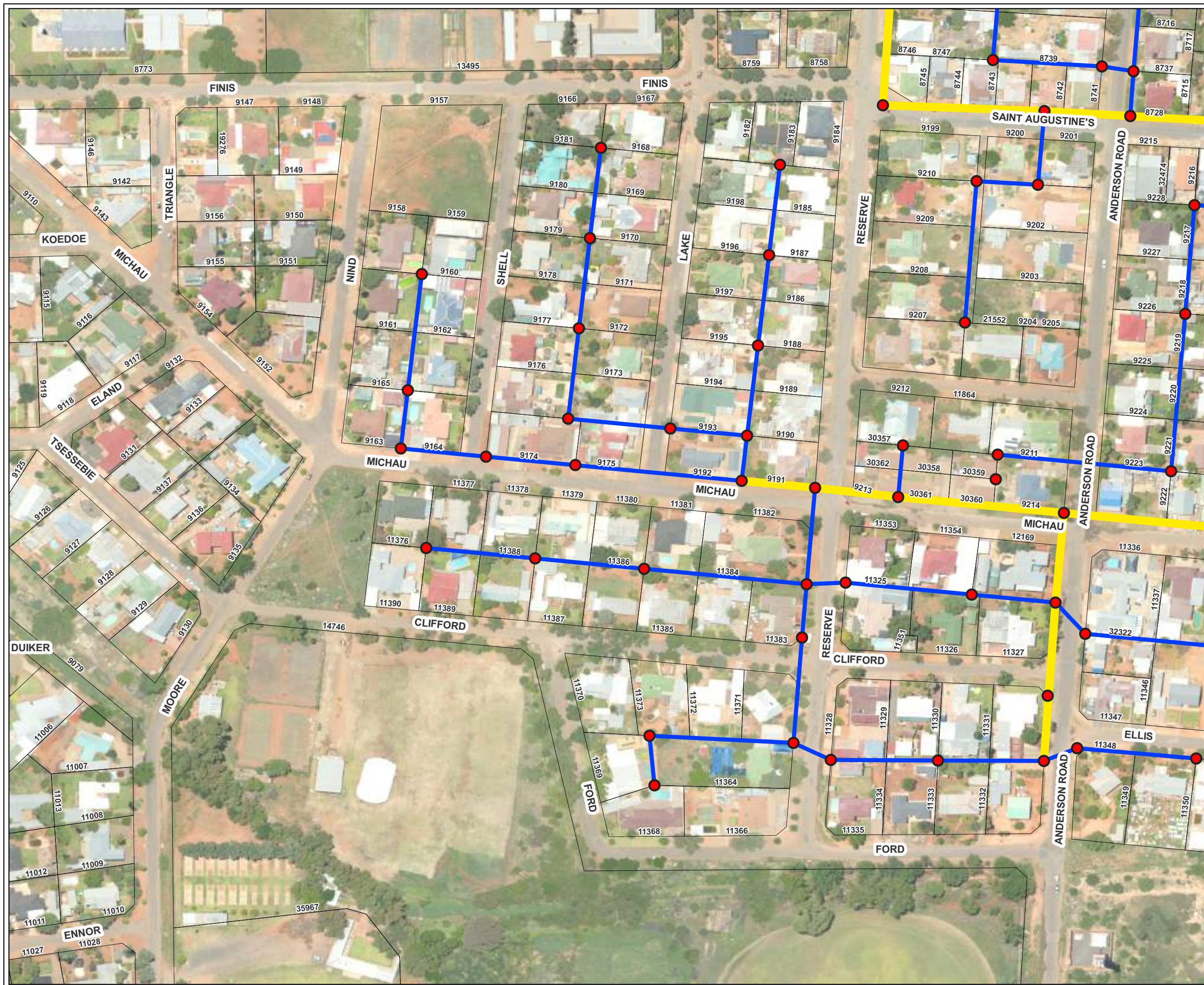
MAP LEGEND

-  Pole
-  Rhinode 600
-  Underground Trench
-  Directional Drilling
-  Overhead Stringing
-  Feeder Overhead Stringing



PAGE







Page: 114 of 121



PROJECT INFORMATION

PROJECT CODE:	1162053013
AREA:	Kimberley
LAYOUT:	O10
SCALE:	A4 = 1:2500 A3 = 1:1250 EPSG:4326 WGS86
REVISION:	0
DATE:	2023-04-06

MAP LEGEND

	Pole
	Rhinode 600
	Underground Trench
	Directional Drilling
	Overhead Stringing
	Feeder Overhead Stringing



PROJECT INFORMATION

PROJECT CODE:

1162053013

AREA:

Kimberley

LAYOUT:

O11

SCALE:

A4 = 1:2500

A3 = 1:1250

EPSG:4326 WGS86

REVISION: 0

DATE: 2023-04-06

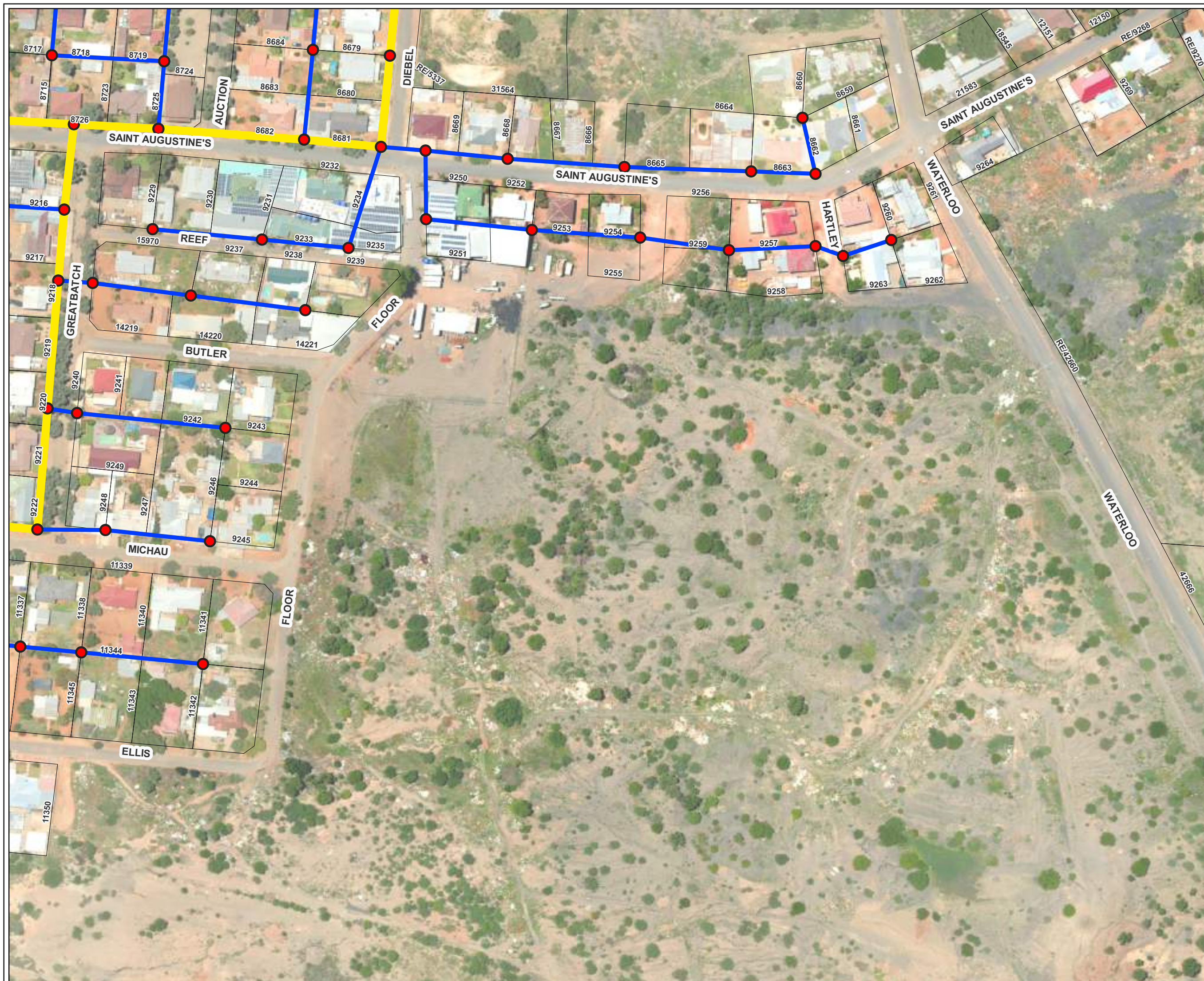
MAP LEGEND

- Pole
- Rhinode 600
- Underground Trench
- Directional Drilling
- Overhead Stringing
- Feeder Overhead Stringing



PAGE

Page: 116 of 121



PROJECT INFORMATION

PROJECT CODE:

1162053013

AREA:

Kimberley

LAYOUT:

013

SCALE:

A4 = 1:2500

A3 = 1:1250

EPSG:4326 WGS86

REVISION: 0

DATE: 2023-04-06

MAP LEGEND

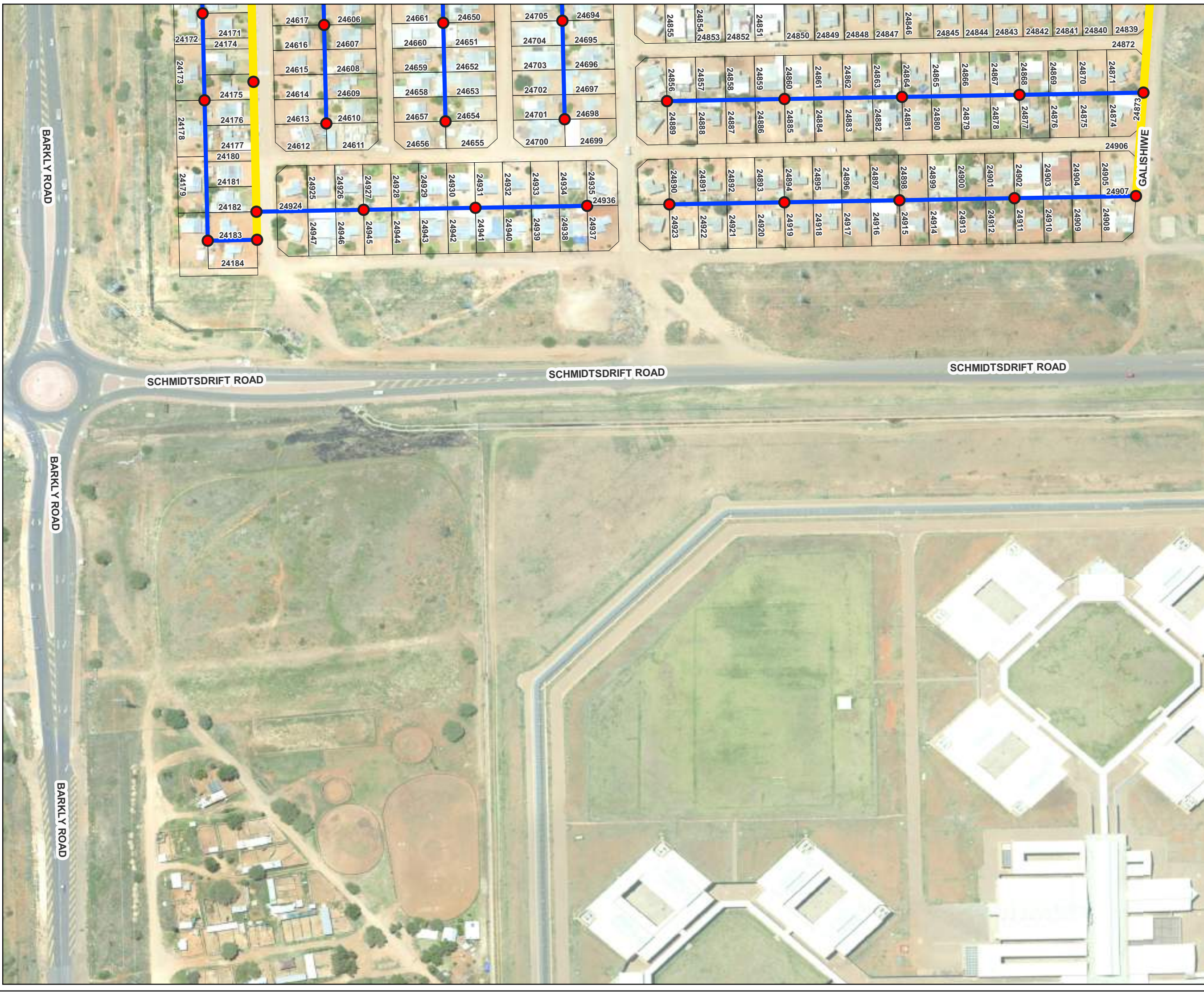
- Pole
- Rhinode 600
- - - - - Underground Trench
- - - - - Directional Drilling
- Overhead Stringing
- Feeder Overhead Stringing



CORELINE
ENGINEERING SOLUTIONS (PTY) LTD

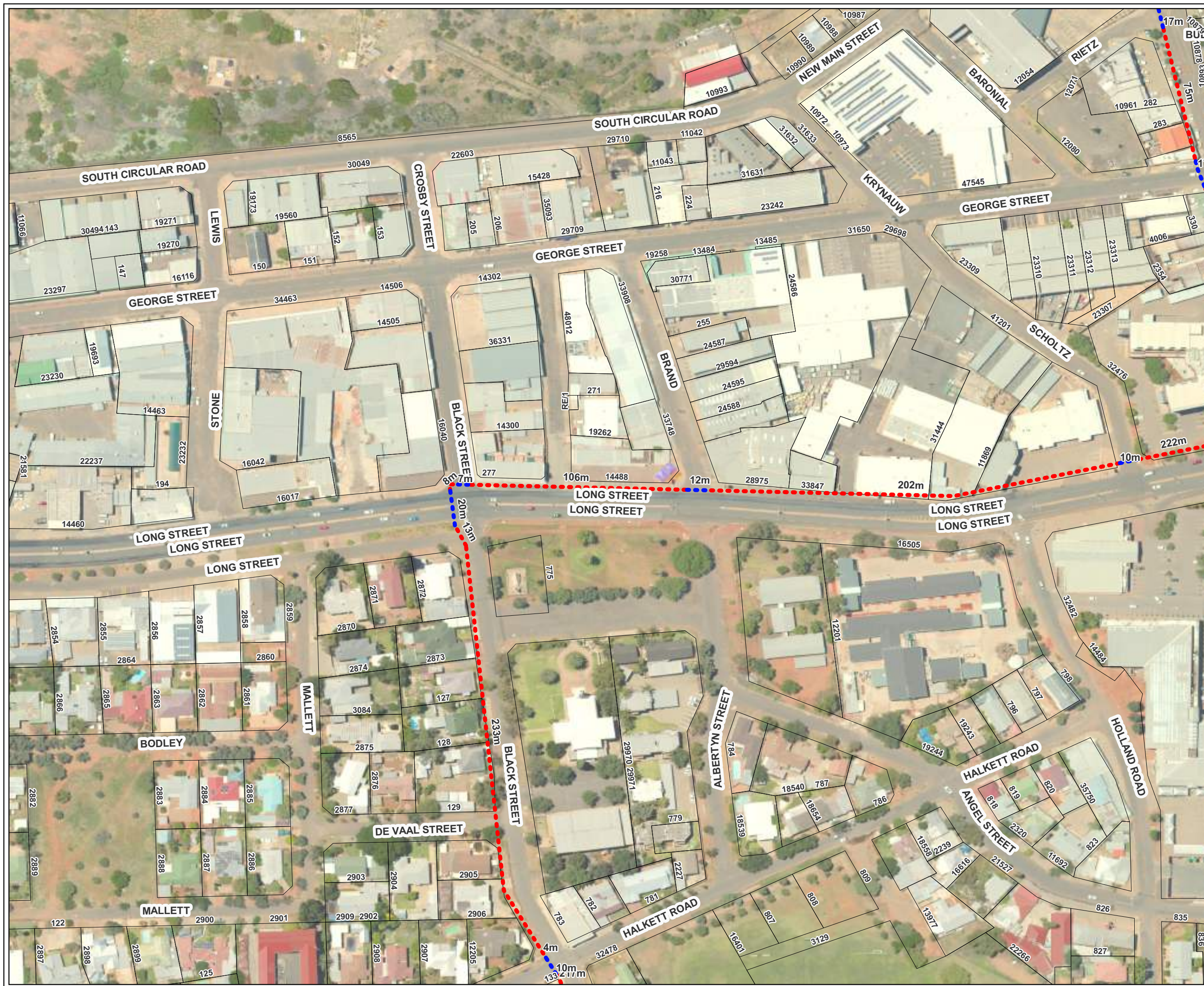
PAGE

Page: 117 of 121



PROJECT INFORMATION
PROJECT CODE: 1162053013
AREA: Kimberley
LAYOUT: P5
SCALE: A4 = 1:2500 A3 = 1:1250 EPSG:4326 WGS86
REVISION: 0
DATE: 2023-04-06

MAP LEGEND	
	Pole
	Rhinode 600
	Underground Trench
	Directional Drilling
	Overhead Stringing
	Feeder Overhead Stringing



PROJECT INFORMATION	
PROJECT CODE:	1162053013
AREA:	Kimberley
LAYOUT:	P13
SCALE:	A4 = 1:2500 A3 = 1:1250 EPSG:4326 WGS86
REVISION:	0
DATE:	2023-04-06

MAP LEGEND	
●	Pole
●	Rhinode 600
- - - - -	Underground Trench
· · · · ·	Directional Drilling
—————	Overhead Stringing
—————	Feeder Overhead Stringing





PROJECT INFORMATION

PROJECT CODE:
1162053013

AREA:
Kimberley







LAYOUT:
P14

SCALE:
A4 = 1:2500
A3 = 1:1250
EPSG:4326 WGS86

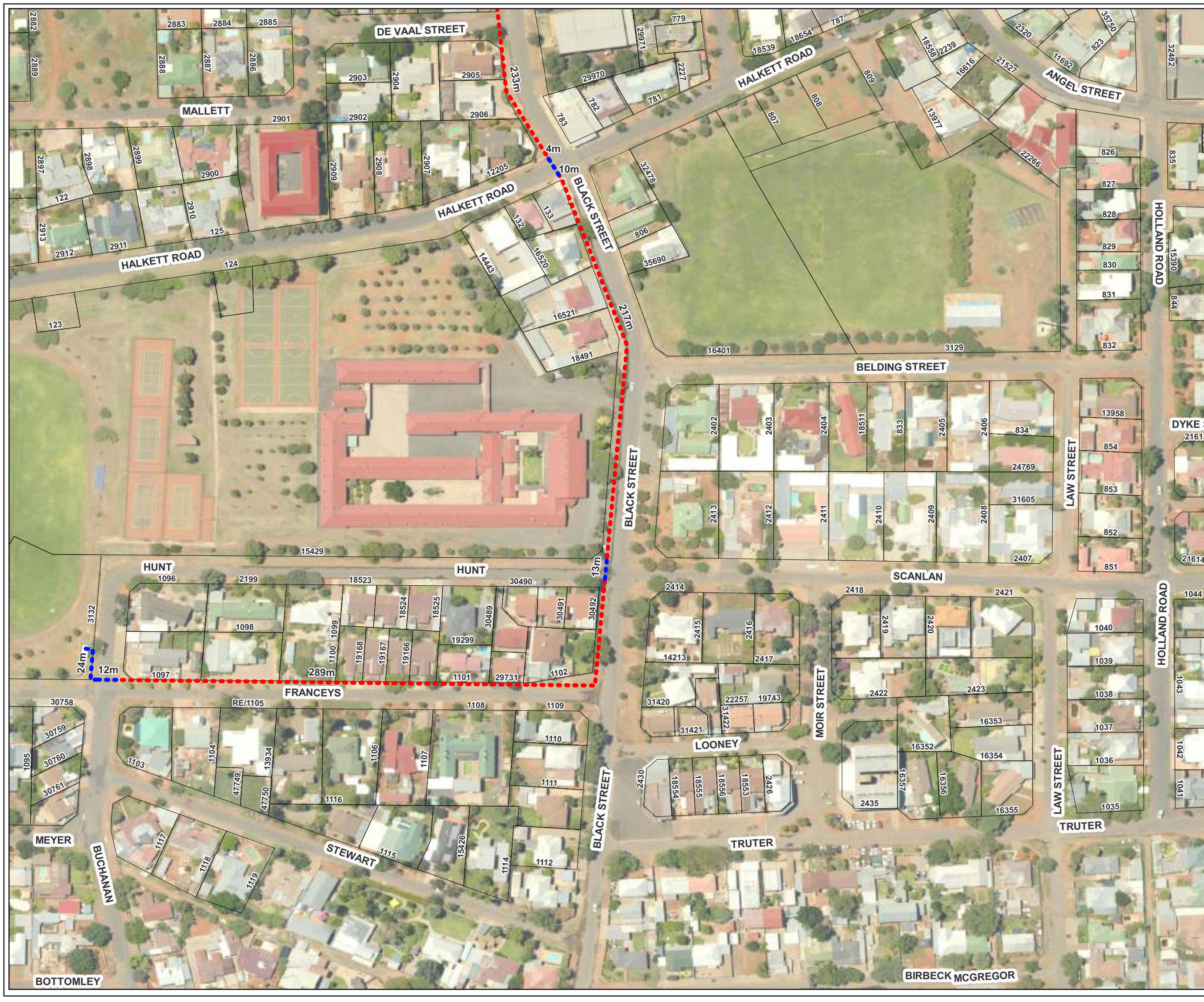
REVISION: 0

DATE: 2023-04-06

MAP LEGEND

	Pole
	Rhinode 600
	Underground Trench
	Directional Drilling
	Overhead Stringing
	Feeder Overhead Stringing











PROJECT INFORMATION

PROJECT CODE:	1162053013
AREA:	Kimberley
LAYOUT:	Q13
SCALE:	A4 = 1:2500 A3 = 1:1250
REVISION:	EPSG:4326 WGS86 0
DATE:	2023-04-06

MAP LEGEND

	Pole
	Rhinode 600
	Underground Trench
	Directional Drilling
	Overhead Stringing
	Feeder Overhead Stringing

FTT FOR THE PEOPLE



PAGE