

# ADDENDUM TO THE HIA REPORT

14 November 2022

## UKUQALA GRID CONNECTION PROJECT: CHANGES TO PROJECT COMPONENTS

The Ukuqala Grid Connection project will evacuate the generated electricity from the Ukuqala Solar PV facility (previously referred to as PV4 & PV5) on the Vetlaagte farm.

### Changes made to project components

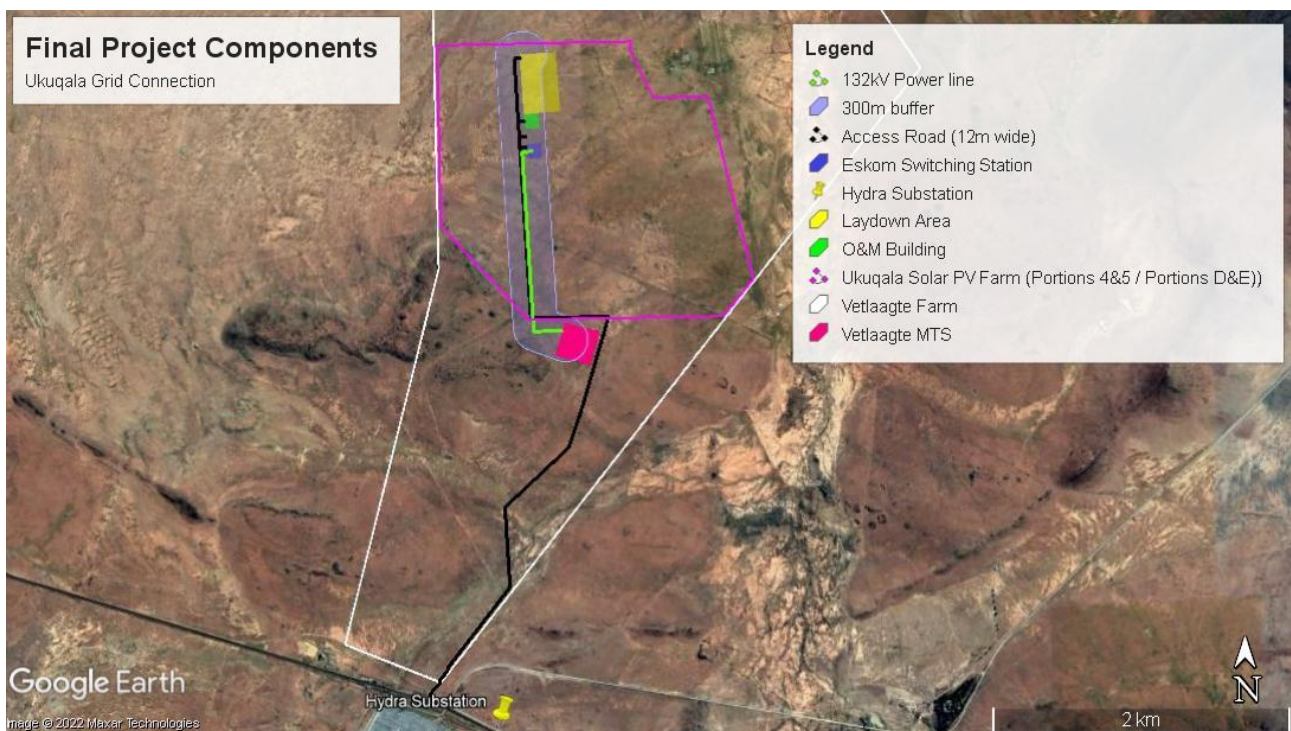
The project components for the Ukuqala Grid Connection project changed to include the following:

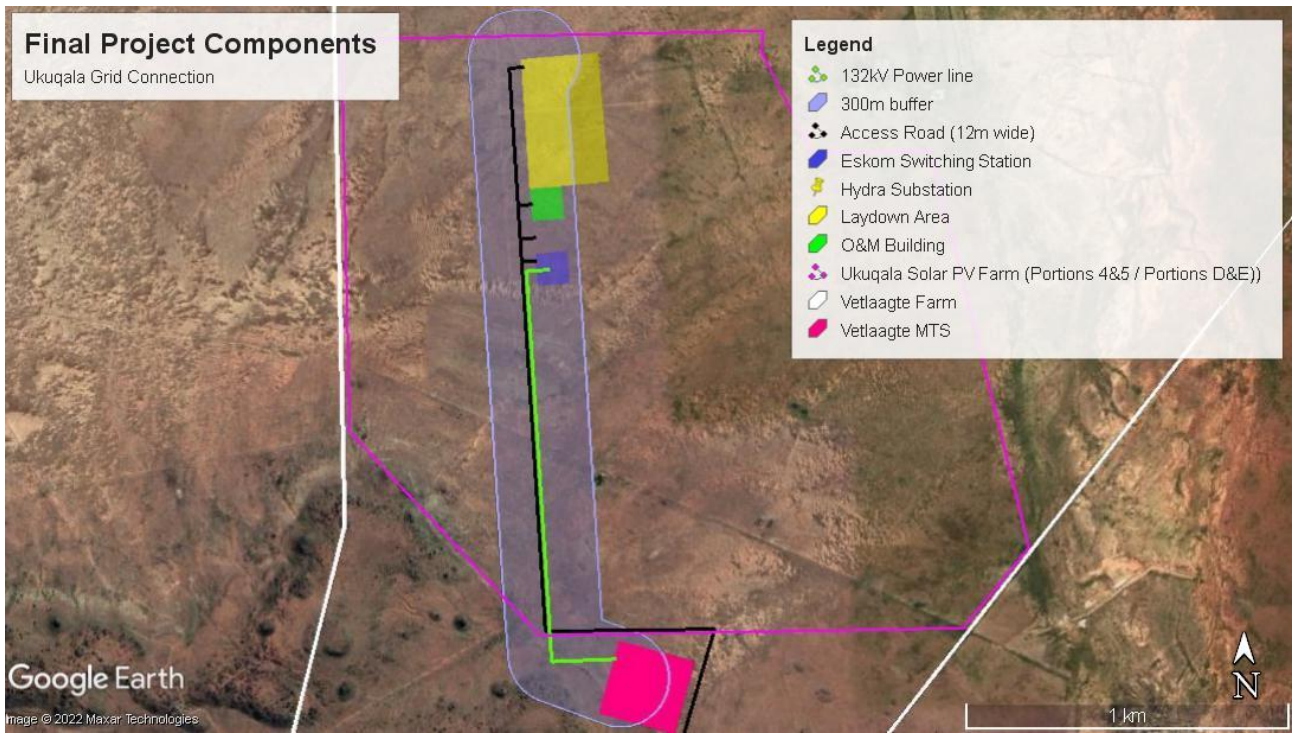
- Operations & Maintenance Buildings
- An access road of 12m (the previously mentioned access road within the power line servitude was a service and maintenance road of 8m wide)
- The position of the Switching Station moved  $\pm 650$  to the south
- All the above-mentioned project components fall within the assessed 300m wide corridor
- Slight changes were made to the position of the laydown

### Confirmation

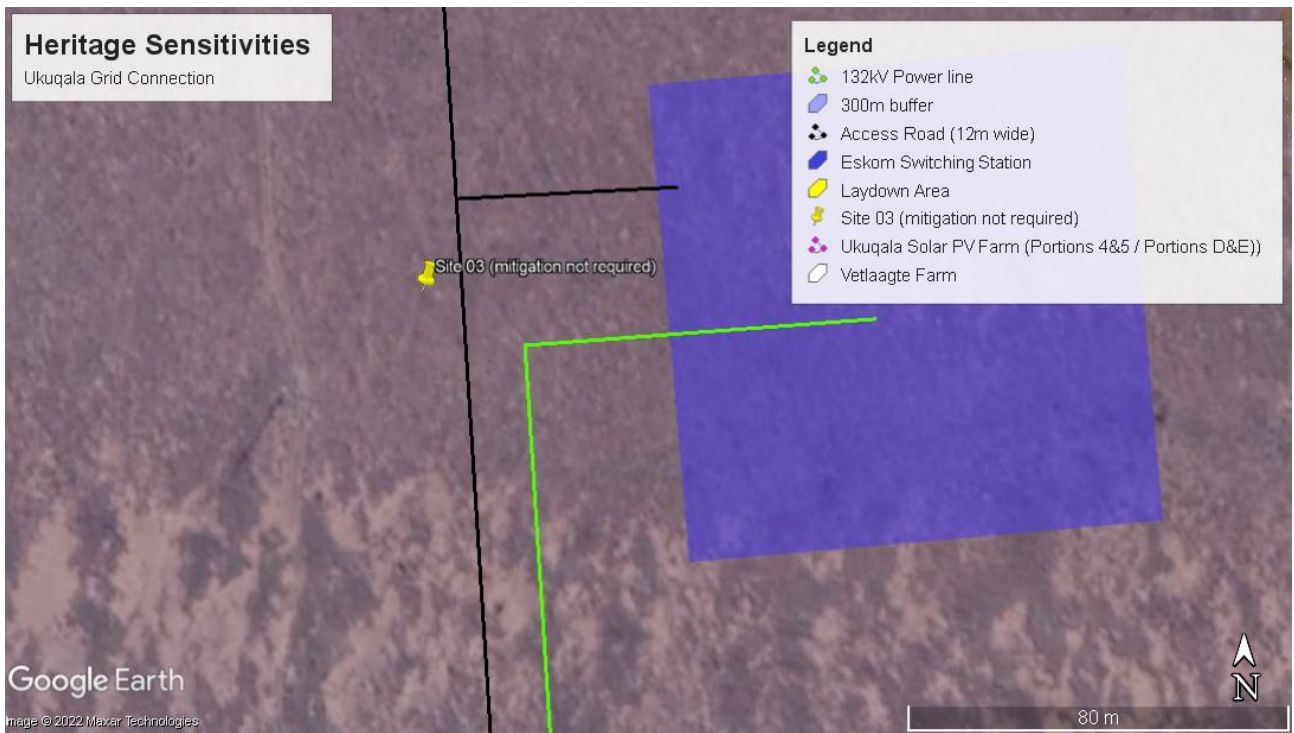
I hereby confirm that further assessment is *not* required. I am confident that all necessary assessments were undertaken and further studies will not reveal any information that was not already taken into account and incorporated into the original impact assessment undertaken for this project. Additional mitigation measures are not required.

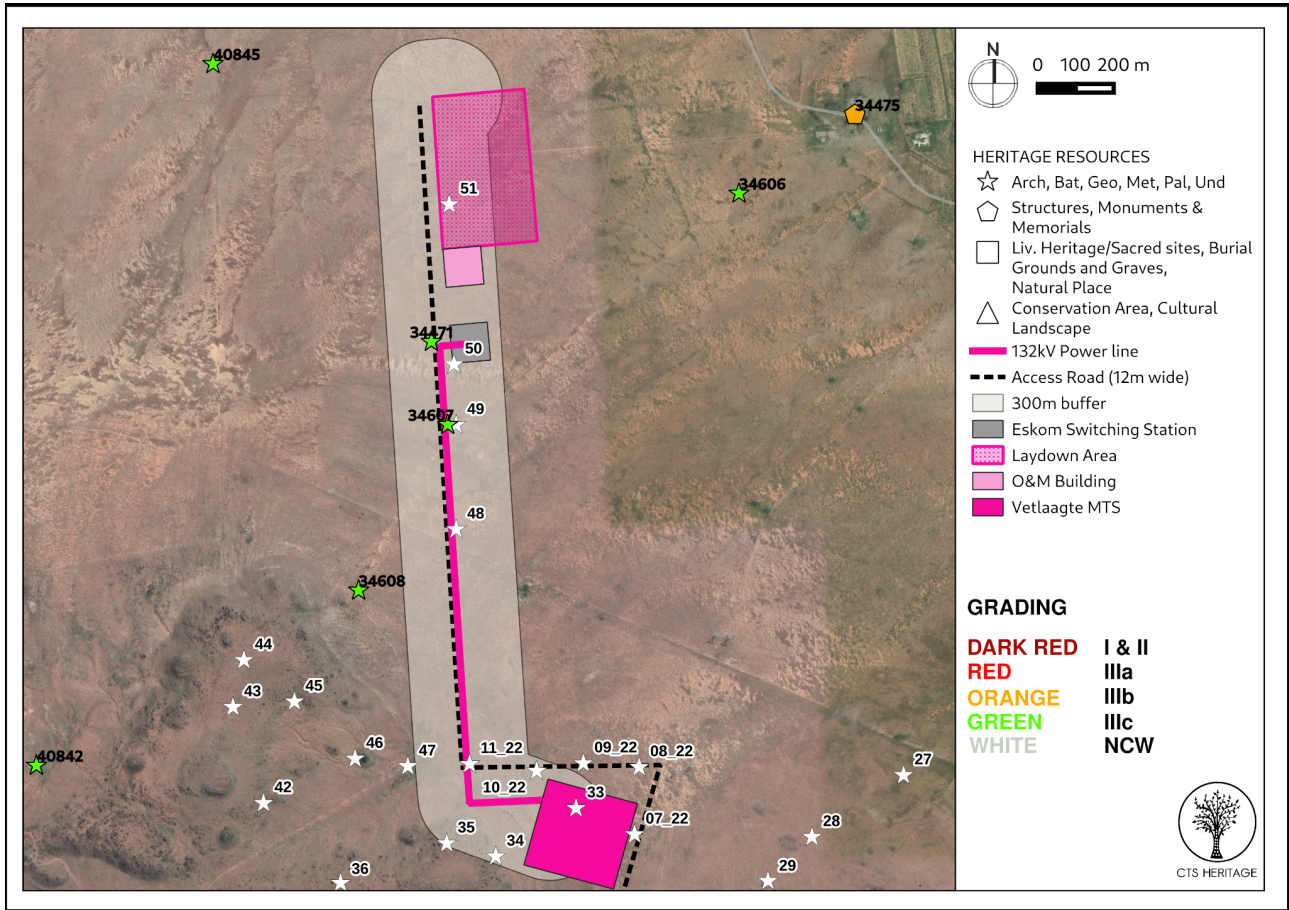
### Final Project Components





### Environmental Sensitivity Map - Heritage





Amended layout relative to all known heritage - no additional or different impacts anticipated to those assessed in the HIA

SAHRIS Site 34471 was formally recorded and the report submitted to SAHRA. No further mitigation is required.

*Jenna Lavin*

Signed: Jenna Lavin  
Heritage Assessment Practitioner

Date: 14 November 2022