

Case no: 2082



Archaetnos Culture & Cultural
Resource Consultants
BK 98 09854/23

**A REPORT ON A CULTURAL HERITAGE IMPACT ASSESSMENT FOR THE
ROCKBLEND COAL MINING ENVIRONMENTAL MANAGEMENT PLANS,
CLOSE TO WITBANK, MPUMALANGA PROVINCE**

For:

**GCS
PO Box 2128
Rivonia
2597**

GCS Project no.: 12-338

REPORT: AE01236V

By:

**Dr. A.C. van Vollenhoven (L.AKAD.SA.)
Accredited member of ASAPA
Member of SASCH**

July 2012

Archaetnos
P.O. Box 55
GROENKLOOF
0033
Tel: **083 291 6104**
Fax: 086 520 4173
E-mail: antonv@archaetnos.co.za

Members: AC van Vollenhoven BA, BA (Hons), DTO, NDM, MA (Archaeology) [UP], MA (Culture History) [US], DPhil (Archaeology) [UP], Man Dip [TUT], DPhil (History) [US]
AJ Pelsers BA (UNISA), BA (Hons) (Archaeology), MA (Archaeology) [WITS]

**©Copyright
Archaetnos**

The information contained in this report is the sole intellectual property of Archaetnos CC. It may only be used for the purposes it was commissioned for by the client.

DISCLAIMER:

Although all possible care is taken to identify all sites of cultural importance during the survey of study areas, the nature of archaeological and historical sites are as such that it always is possible that hidden or subterranean sites could be overlooked during the study. Archaetnos and its personnel will not be held liable for such oversights or for costs incurred as a result thereof.

The South African Heritage Resources Agency (SAHRA) or one of its subsidiary bodies needs to comment on this report and clients are advised not to proceed with any action before receiving these. It is the responsibility of the client to submit the report to the relevant heritage authority.

SUMMARY

Archaetnos cc was requested by GCS to conduct a baseline cultural heritage impact assessment (HIA) for coal mining permit environmental management plans for three adjacent mining areas. These are situated in the vicinity of Witbank in the Mpumalanga Province.

The client indicated the areas where the proposed development is to take place and the survey was confined to this area. A survey of the available literature was also undertaken in order to obtain background information regarding the area.

During the survey no sites of cultural heritage significance were located. The area has been disturbed in the recent past and therefore it comes as no surprise. Therefore no mitigation is required.

The proposed development may therefore continue. It should also be noted that the subterranean presence of archaeological and/or historical sites, features or artifacts is always a distinct possibility. Care should therefore be taken when work on site commences that if any of these are discovered, a qualified archaeologist be called in to investigate.

CONTENTS

	Page
SUMMARY	3
CONTENTS.....	4
1. INTRODUCTION	5
2. TERMS OF REFERENCE.....	5
3. CONDITIONS AND ASSUMPTIONS	6
4. LEGISLATIVE REQUIREMENTS.....	7
5. METHODOLOGY	7
6. LOCATION AND DESCRIPTION OF THE AREA	10
7. DISCUSSION.....	13
8. CONCLUSIONS AND RECOMMENDATIONS	14
9. REFERENCES	14
APPENDIX A.....	16
APPENDIX B.....	17
APPENDIX C	18
APPENDIX D.....	19

1. INTRODUCTION

Archaetnos cc was requested by GCS to conduct a baseline cultural heritage impact assessment (HIA) for coal mining permit environmental management plans for three adjacent mining areas. These are situated in the vicinity of Witbank in the Mpumalanga Province (Figure 1).

The client indicated the areas where the proposed development is to take place and the survey was confined to this area.




Figure 1 Location of the town of Witbank, Mpumalanga.

2. TERMS OF REFERENCE

The Terms of Reference for the survey were to:

1. Identify all objects, sites, occurrences and structures of an archaeological or historical nature (cultural heritage sites) located on the property (see Appendix A).
2. Assess the significance of the cultural resources in terms of their archaeological, historical, scientific, social, religious, aesthetic and tourism value (see Appendix B).
3. Describe the possible impact of the proposed development on these cultural remains, according to a standard set of conventions.

4. Propose suitable mitigation measures to minimize possible negative impacts on the cultural resources.
5. Review applicable legislative requirements.

3. METHODOLOGY

3.1 Survey of literature

A survey of the available literature was undertaken in order to obtain background information regarding the area. Sources consulted in this regard are indicated in the bibliography.

3.2 Field survey

The survey was conducted according to generally accepted HIA practices and was aimed at locating all possible objects, sites and features of cultural significance in the area of proposed development. If required, the location/position of any site was determined by means of a Global Positioning System (GPS), while photographs were also taken where needed.

The survey was undertaken on foot and via an off-road vehicle.

3.3 Oral histories

People from local communities are interviewed in order to obtain information relating to the surveyed area. It needs to be stated that this is not applicable under all circumstances. When applicable, the information is included in the text and referred to in the bibliography.

3.4 Documentation

All sites, objects, features and structures identified were documented according to the general minimum standards accepted by the archaeological profession. Co-ordinates of individual localities were determined by means of a Global Positioning System (GPS). The information was added to the description in order to facilitate the identification of each locality.

3.5 Evaluation of Heritage sites

The evaluation of heritage sites is done by using the following criteria:

- The unique nature of a site
- The integrity of the archaeological deposit
- The wider historic, archaeological and geographic context of the site
- The location of the site in relation to other similar sites or features
- The depth of the archaeological deposit (when it can be determined or is known)
- The preservation condition of the site
- Uniqueness of the site and
- Potential to answer present research questions.

4. CONDITIONS AND ASSUMPTIONS

The following conditions and assumptions have a direct bearing on the survey and the resulting report:

1. Cultural Resources are all non-physical and physical man-made occurrences, as well as natural occurrences associated with human activity (Appendix A). These include all sites, structures and artifacts of importance, either individually or in groups, in the history, architecture and archaeology of human (cultural) development. Graves and cemeteries are included in this.
2. The significance of the sites, structures and artifacts is determined by means of their historical, social, aesthetic, technological and scientific value in relation to their uniqueness, condition of preservation and research potential. The various aspects are not mutually exclusive, and the evaluation of any site is done with reference to any number of these aspects.
3. Cultural significance is site-specific and relates to the content and context of the site. Sites regarded as having low cultural significance have already been recorded in full and require no further mitigation. Sites with medium cultural significance may or may not require mitigation depending on other factors such as the significance of impact on the site. Sites with a high cultural significance require further mitigation (see Appendix B).
4. The latitude and longitude of any archaeological or historical site or feature, is to be treated as sensitive information by the developer and should not be disclosed to members of the public.
5. All recommendations are made with full cognizance of the relevant legislation.
6. It has to be mentioned that it is almost impossible to locate all the cultural resources in a given area, as it will be very time consuming. Developers should however note that the report should make it clear how to handle any other finds that might occur.

5. LEGISLATIVE REQUIREMENTS

Aspects concerning the conservation of cultural resources are dealt with mainly in two acts. These are the National Heritage Resources Act (Act 25 of 1999) and the National Environmental Management Act (Act 107 of 1998).

5.1 The National Heritage Resources Act

According to the above-mentioned act the following is protected as cultural heritage resources:

- a. Archaeological artifacts, structures and sites older than 100 years
- b. Ethnographic art objects (e.g. prehistoric rock art) and ethnography
- c. Objects of decorative and visual arts

- d. Military objects, structures and sites older than 75 years
- e. Historical objects, structures and sites older than 60 years
- f. Proclaimed heritage sites
- g. Grave yards and graves older than 60 years
- h. Meteorites and fossils
- i. Objects, structures and sites of scientific or technological value.

The national estate (see Appendix D) includes the following:

- a. Places, buildings, structures and equipment of cultural significance
- b. Places to which oral traditions are attached or which are associated with living heritage
- c. Historical settlements and townscapes
- d. Landscapes and features of cultural significance
- e. Geological sites of scientific or cultural importance
- f. Archaeological and palaeontological importance
- g. Graves and burial grounds
- h. Sites of significance relating to the history of slavery
- i. Movable objects (e.g. archaeological, palaeontological, meteorites, geological specimens, military, ethnographic, books etc.)

A Heritage Impact Assessment (HIA) is the process to be followed in order to determine whether any heritage resources are located within the area to be developed as well as the possible impact of the proposed development thereon. An Archaeological Impact Assessment only looks at archaeological resources. An HIA must be done under the following circumstances:

- a. The construction of a linear development (road, wall, power line canal etc.) exceeding 300m in length
- b. The construction of a bridge or similar structure exceeding 50m in length
- c. Any development or other activity that will change the character of a site and exceed 5 000m² or involve three or more existing erven or subdivisions thereof
- d. Re-zoning of a site exceeding 10 000 m²
- e. Any other category provided for in the regulations of SAHRA or a provincial heritage authority

Structures

Section 34 (1) of the mentioned act states that no person may demolish any structure or part thereof which is older than 60 years without a permit issued by the relevant provincial heritage resources authority.

A structure means any building, works, device or other facility made by people and which is fixed to land, and includes any fixtures, fittings and equipment associated therewith.

Alter means any action affecting the structure, appearance or physical properties of a place or object, whether by way of structural or other works, by painting, plastering or the decoration or any other means.

Archaeology, palaeontology and meteorites

Section 35(4) of this act deals with archaeology, palaeontology and meteorites. The act states that no person may, without a permit issued by the responsible heritage resources authority (national or provincial):

- a. destroy, damage, excavate, alter, deface or otherwise disturb any archaeological or palaeontological site or any meteorite;
- b. destroy, damage, excavate, remove from its original position, collect or own any archaeological or palaeontological material or object or any meteorite;
- c. trade in, sell for private gain, export or attempt to export from the Republic any category of archaeological or palaeontological material or object, or any meteorite; or
- d. bring onto or use at an archaeological or palaeontological site any excavation equipment or any equipment that assists in the detection or recovery of metals or archaeological and palaeontological material or objects, or use such equipment for the recovery of meteorites.
- e. alter or demolish any structure or part of a structure which is older than 60 years as protected.

The above mentioned may only be disturbed or moved by an archaeologist, after receiving a permit from the South African Heritage Resources Agency (SAHRA). In order to demolish such a site or structure, a destruction permit from SAHRA will also be needed.

Human remains

Graves and burial grounds are divided into the following:

- a. ancestral graves
- b. royal graves and graves of traditional leaders
- c. graves of victims of conflict
- d. graves designated by the Minister
- e. historical graves and cemeteries
- f. human remains

In terms of Section 36(3) of the National Heritage Resources Act, no person may, without a permit issued by the relevant heritage resources authority:

- a. destroy, damage, alter, exhume or remove from its original position of otherwise disturb the grave of a victim of conflict, or any burial ground or part thereof which contains such graves;
- b. destroy, damage, alter, exhume or remove from its original position or otherwise disturb any grave or burial ground older than 60 years which is situated outside a formal cemetery administered by a local authority; or
- c. bring onto or use at a burial ground or grave referred to in paragraph (a) or (b) any excavation, or any equipment which assists in the detection or recovery of metals.

Human remains that are less than 60 years old are subject to provisions of the Human Tissue Act (Act 65 of 1983) and to local regulations. Exhumation of graves must conform to the standards set out in the **Ordinance on Excavations (Ordinance no. 12 of 1980)** (replacing the old Transvaal Ordinance no. 7 of 1925).

Permission must also be gained from the descendants (where known), the National Department of Health, Provincial Department of Health, Premier of the Province and local police. Furthermore, permission must also be gained from the various landowners (i.e. where the graves are located and where they are to be relocated) before exhumation can take place.

Human remains can only be handled by a registered undertaker or an institution declared under the **Human Tissues Act (Act 65 of 1983 as amended)**.

Unidentified/unknown graves are also handled as older than 60 until proven otherwise.

5.2 The National Environmental Management Act

This act (Act 107 of 1998) states that a survey and evaluation of cultural resources must be done in areas where development projects, that will change the face of the environment, will be undertaken. The impact of the development on these resources should be determined and proposals for the mitigation thereof are made.

Environmental management should also take the cultural and social needs of people into account. Any disturbance of landscapes and sites that constitute the nation's cultural heritage should be avoided as far as possible and where this is not possible the disturbance should be minimized and remedied.

6. LOCATION AND DESCRIPTION OF THE AREA

The surveyed area is located approximately 23 km to the east of Bronkhorstspruit and 12 km to the west of Witbank (Figure 2-4). This is in the Mpumalanga Province.

The three adjacent areas have been disturbed by recent human interventions. This includes agriculture and prospecting. The vegetation cover is of medium height (Figure 5) and only influenced archaeological visibility negative in relation to small finds. Some wattle trees are found in the west and sandstone boulders in the east.

The natural slope falls to the north where the N4 highway is situated. No natural river course is found in the surveyed area, but to the north some water courses do exist.

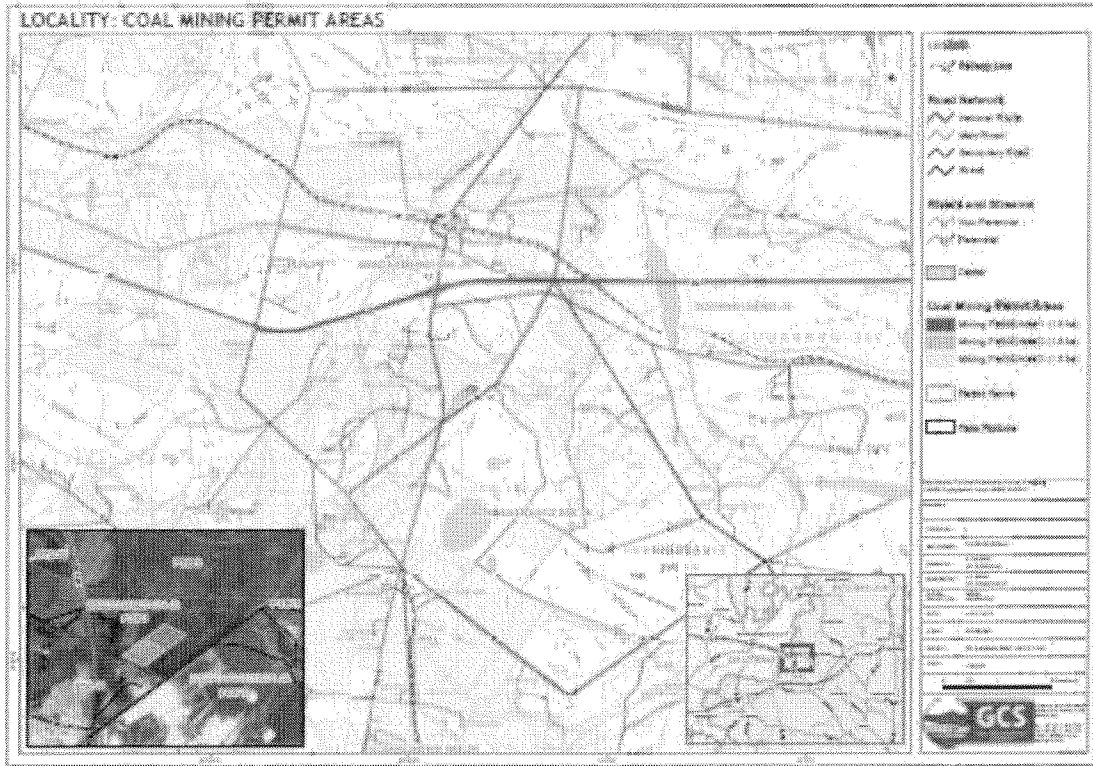


Figure 2 Map of the area indicating the surveyed areas in red, yellow and green.




Figure 3 Location of the surveyed area (mining permit areas) between Bronkhorstspuit and Witbank.



Figure 4 Detailed image of the three adjacent mining permit areas.



Figure 5 General view of the surveyed area.

7. DISCUSSION

During the survey no sites of cultural heritage significance were located in any of the three areas to be developed. Therefore no mitigation is required. However since archaeological artifacts may be unearthed during construction activities, it is necessary to have a better understanding of the different phases of human history.

7.1 Stone Age

The Stone Age is the period in human history when lithic material was mainly used to produce tools (Coertze & Coertze 1996: 293). In South Africa the Stone Age can be divided in three periods. It is, however, important to note that dates are relative and only provide a broad framework for interpretation. The division for the Stone Age according to Korsman & Meyer (1999: 93-94) is as follows:

Early Stone Age (ESA) 2 million – 150 000 years ago
Middle Stone Age (MSA) 150 000 – 30 000 years ago
Late Stone Age (LSA) 40 000 years ago – 1850 - A.D.

No Stone Age sites are indicated on a map contained in a historical atlas of this area (Bergh 1999: 4). The closest known Stone Age occurrence to the surveyed area, is that of rock art close to the Olifants River to the south of Witbank (Bergh 1999: 5). This however should rather be seen as a lack of research in the area and not as an indication that such features does not occur.

However, no natural shelters were seen during the survey and therefore it is possible that these people did not stay here for long times. The close vicinity of water sources and ample grazing would have made it a prime spot for hunting and obtaining water during the past. Therefore one may assume that Stone Age people probably would have moved through the area. In fact, some Middle Stone Age artifacts were identified out of context, within the study area.

7.2 Iron Age

The Iron Age is the name given to the period of human history when metal was mainly used to produce metal artifacts (Coertze & Coertze 1996: 346). In South Africa it can be divided in two separate phases according to Van der Ryst & Meyer (1999: 96-98), namely:

Early Iron Age (EIA) 200 – 1000 A.D.
Late Iron Age (LIA) 1000 – 1850 A.D.

Huffman (2007: xiii) however, indicates that a Middle Iron Age should be included. His dates, which now seem to be widely accepted in archaeological circles, are:

Early Iron Age (EIA) 250 – 900 A.D.
Middle Iron Age (MIA) 900 – 1300 A.D.
Late Iron Age (LIA) 1300 – 1840 A.D.

No Iron Age sites are indicated in a historical atlas around the town of Witbank, but this may only indicate a lack of research. The closest known Iron Age occurrences to the surveyed area are Late Iron Age sites that have been identified to the west of Bronkhorstspuit and in the vicinity of Bethal (Bergh 1999: 7-8). Late Iron Age sites were however identified during a previous survey on the farm Middelburg Town and Townlands 287 JS (Van Vollenhoven & Pelsler 2009: 11-19).

The good grazing and access water in the area would have provided a good environment for Iron Age people although building material seem to be reasonably scarce. One would therefore expect that Iron Age people may have utilized the area. This is the same reason why white settlers moved into this environment later on.

7.3 Historical Age

The Historical Age started with the first recorded oral histories in the area. It includes the immigration of people that were able to read and write.

The first white people to move through this area were the party of the traveler, Robert Scoon who passed through during 1836 (Bergh 1999: 13). Although the Voortrekkers moved across the Vaal River during the 1830's, it seems as if white people only settled here after 1850 (Bergh 1999: 14-15).

During the Anglo-Boer War (1899-1902) there was a battle on the same farm (Donkerhoek) as the one where the development is to take place. The battle lasted between 11 and 12 June 1900 (Bergh 1999: 52-53). Blockhouses were also erected in the vicinity by the British (Van Vollenhoven & Van den Bos 1997: 42-46). One may therefore expect to find objects related to the Anglo-Boer War during construction activities.

8. CONCLUSION AND RECOMMENDATIONS

The three proposed mining areas was surveyed successfully. A GPS coordinate taken in the area, in order to facilitate location as nothing was identified, is 25°53,333'S and 28°58,584E. No Impact Assessment Table is included as no sites were identified.

The following is recommended:

- Since no sites of cultural heritage significance was identified, the development may continue. No mitigation is needed.
- It should be noted that the subterranean presence of archaeological and/or historical sites, features or artifacts is always a distinct possibility. This includes graves. Care should therefore be taken when development commences that if any of these are discovered, a qualified archaeologist be called in to investigate the occurrence.

9. REFERENCES

Bergh, J.S. (red.). 1999. **Geskiedenisatlas van Suid-Afrika. Die vier noordelike**

- provinsies.** Pretoria: J.L. van Schaik.
- Coertze, P.J. & Coertze, R.D. 1996. **Verklarende vakwoordeboek vir Antropologie en Argeologie.** Pretoria: R.D. Coertze.
- Huffman, T.N. 2007. **Handbook to the Iron Age: The Archaeology of Pre-Colonial Farming Societies in Southern Africa.** Scottsville: University of KwaZulu-Natal Press.
- Knudson, S.J. 1978. **Culture in retrospect.** Chicago: Rand McNally College Publishing Company.
- Korsman, S.A. & Meyer, A. 1999. Die Steentydperk en rotskuns. Bergh, J.S. (red.). **Geskiedenisatlas van Suid-Afrika. Die vier noordelike provinsies.** Pretoria: J.L. van Schaik.
- Republic of South Africa. 1983. **Human Tissue Act (Act 65 of 1983).** The Government Printer: Pretoria.
- Republic of South Africa. 1999. **National Heritage Resources Act (No 25 of 1999).** Pretoria: the Government Printer.
- Republic of South Africa. 1998. **National Environmental Management Act (no 107 of 1998).** Pretoria: The Government Printer.
- Republic of South Africa. 1980. **Ordinance on Excavations (Ordinance no. 12 of 1980).** The Government Printer: Pretoria.
- Van der Ryst, M.M. & Meyer, A. 1999. Die Ystertydperk. Bergh, J.S. (red.). **Geskiedenisatlas van Suid-Afrika. Die vier noordelike provinsies.** Pretoria: J.L. van Schaik.
- Van Vollenhoven, A.C. & Pelsler, A.J. 2009. **A report on a cultural heritage impact assessment on a portion of portion 27 of the farm Middelburg Town and Townlands 287 JS in Middelburg, Mpumalanga Province.** (Unpublished report, Wonderboompoort, Archaetnos).
- Van Vollenhoven, A.C. & Pelsler, A.J. 2011. **A report on a cultural heritage impact assessment for the proposed Middelburg Eastern Bypass Route, Middelburg, Mpumalanga Province.** (Unpublished report, Groenkloof, Archaetnos).
- Van Vollenhoven, A.C. & Van den Bos 1997. **'n Kultuurhulpbronstudie van die Britse blokhuisstelsel van die tweede Anglo-Boereoorlog (1899-1902) in die voormalige Transvaal (Zuid-Afrikaansche Republiek).** (Unpublished report, Pretoria, National Cultural History Museum).

APPENDIX A

Definition of terms:

Site: A large place with extensive structures and related cultural objects. It can also be a large assemblage of cultural artifacts, found on a single location.

Structure: A permanent building found in isolation or which forms a site in conjunction with other structures.

Feature: A coincidental find of movable cultural objects.

Object: Artifact (cultural object).

(Also see Knudson 1978: 20).

APPENDIX B

Definition of significance:

- Historic value: Important in the community or pattern of history or has an association with the life or work of a person, group or organization of importance in history.
- Aesthetic value: Important in exhibiting particular aesthetic characteristics valued by a community or cultural group.
- Scientific value: Potential to yield information that will contribute to an understanding of natural or cultural history or is important in demonstrating a high degree of creative or technical achievement of a particular period
- Social value: Have a strong or special association with a particular community or cultural group for social, cultural or spiritual reasons.
- Rarity: Does it possess uncommon, rare or endangered aspects of natural or cultural heritage.
- Representivity: Important in demonstrating the principal characteristics of a particular class of natural or cultural places or object or a range of landscapes or environments characteristic of its class or of human activities (including way of life, philosophy, custom, process, land-use, function, design or technique) in the environment of the nation, province region or locality.

APPENDIX C

Cultural significance:

- Low A cultural object being found out of context, not being part of a site or without any related feature/structure in its surroundings.
- Medium Any site, structure or feature being regarded less important due to a number of factors, such as date and frequency. Also any important object found out of context.
- High Any site, structure or feature regarded as important because of its age or uniqueness. Graves are always categorized as of a high importance. Also any important object found within a specific context.

Heritage significance:

- Grade I Heritage resources with exceptional qualities to the extent that they are of national significance
- Grade II Heritage resources with qualities giving it provincial or regional importance although it may form part of the national estate
- Grade III Other heritage resources of local importance and therefore worthy of conservation

APPENDIX D

Protection of heritage resources:

- Formal protection

National heritage sites and Provincial heritage sites – grade I and II

Protected areas - an area surrounding a heritage site

Provisional protection – for a maximum period of two years

Heritage registers – listing grades II and III

Heritage areas – areas with more than one heritage site included

Heritage objects – e.g. archaeological, palaeontological, meteorites, geological specimens, visual art, military, numismatic, books, etc.

- General protection

Objects protected by the laws of foreign states

Structures – older than 60 years

Archaeology, palaeontology and meteorites

Burial grounds and graves

Public monuments and memorials

