

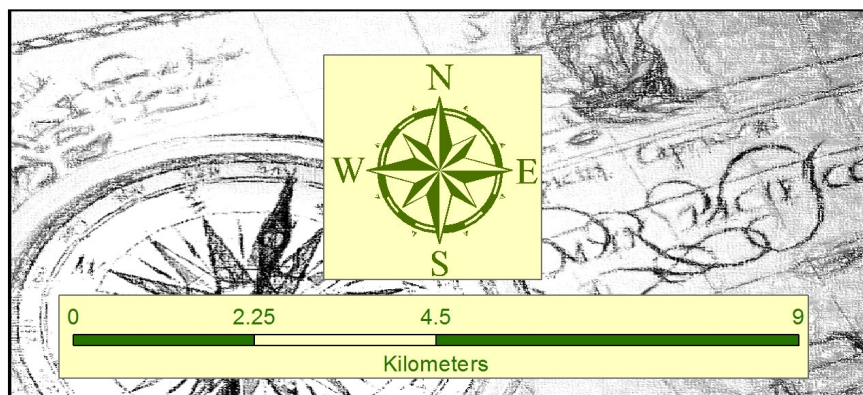
Vegetation Map for RDP Residential Developments in eight (8) villages, Eastern Cape



WSM LESHKA
CONSULTING (PTY) LTD

Legend

- Studied Villages
 - Roads
 - Rivers and Streams
 - Human Settlements
- Vegetation (Mucina & Rutherford, 2006)**
- | NAME |
|--|
| Bisho Thornveld |
| Drakensberg Foothill Moist Grassland |
| East Griqualand Grassland |
| Eastern Temperate Freshwater Wetlands |
| Eastern Valley Bushveld |
| Lesotho Highland Basalt Grassland |
| Mangrove Forest |
| Midlands Mistbelt Grassland |
| Mthatha Moist Grassland |
| Ngongoni Veld |
| Pondoland-Ugu Sandstone Coastal Sourveld |
| Scarp Forest |
| Southern Drakensberg Highland Grassland |
| Southern Mistbelt Forest |
| Subtropical Coastal Lagoons |
| Subtropical Dune Thicket |
| Subtropical Estuarine Salt Marshes |
| Subtropical Seashore Vegetation |
| Transkei Coastal Belt |
| Tsomo Grassland |

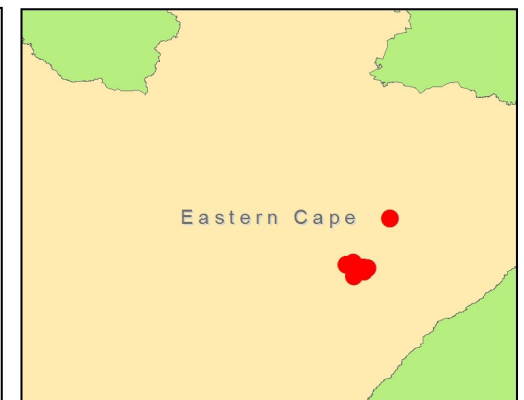


"Your Partner in Calculating Environmental Solutions"

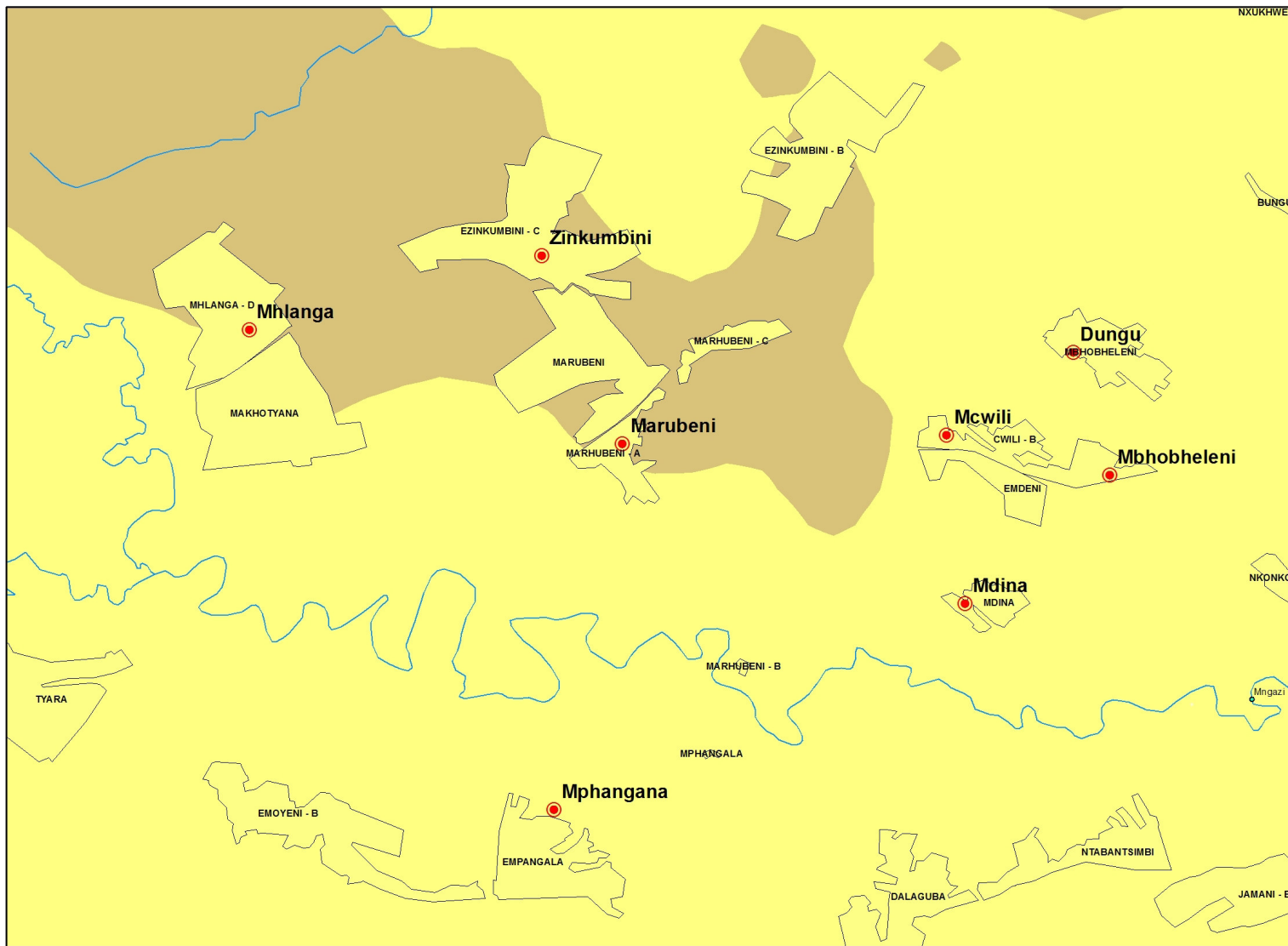
ENVIASS ENVIRONMENTAL ASSURANCE (Pty)Ltd

© Environmental Assurance (Pty) Ltd. This document is protected by Copyright i.t.o. the South African Copyright Act (98 of 1978) and it may not be used, copied or otherwise reproduced without the written consent of the author or company.

Author: J.P. Nortje
Date: 23-09-2014
Coordinate system: WGS1984



Locality Map of RDP Developments in eight (8) villages, Eastern Cape

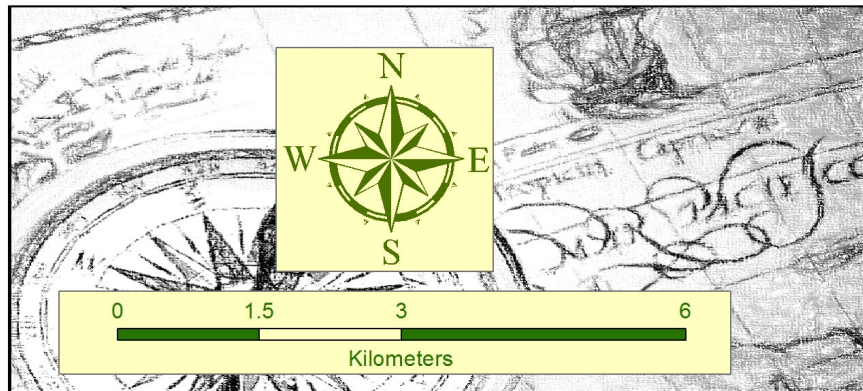


Legend

- Studied Villages
- Rivers and Streams
- Human Settlements

Meters Above Mean Sea Level

- 10 - 331
- 332 - 651
- 652 - 971
- 972 - 1 292
- 1 293 - 1 612
- 1 613 - 1 932
- 1 933 - 2 253
- 2 254 - 2 573



"Your Partner in Calculating Environmental Solutions"



© Environmental Assurance (Pty) Ltd. This document is protected by Copyright i.t.o. the South African Copyright Act (98 of 1978) and it may not be used, copied or otherwise reproduced without the written consent of the author or company.

Author: J.P. Nortje
Date: 23-09-2014
Coordinate system: WGS1984

