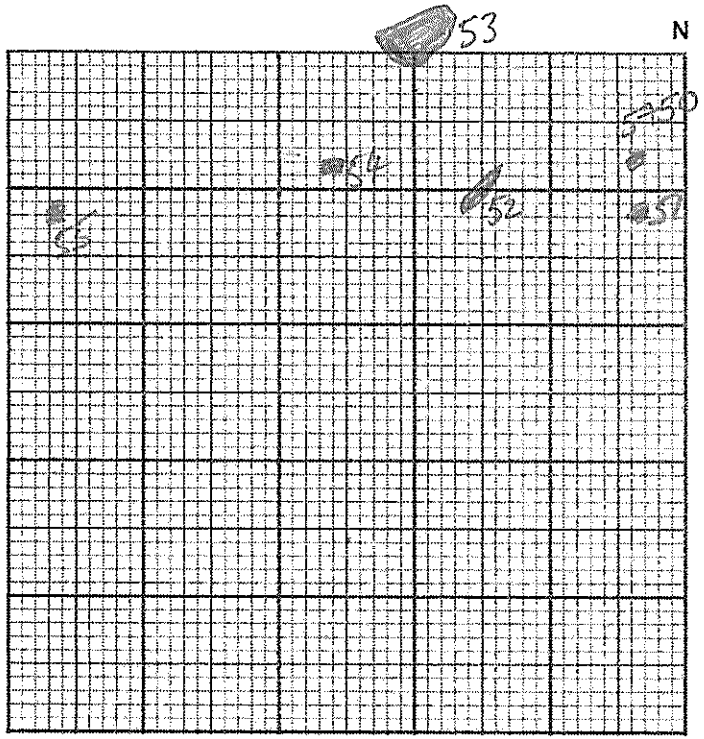

BORDER CAVE

DATE 29/3/2018 EXCAVATOR LUCINDA

MEMBER 2WA LAYER NAME DARK YELLOWISH BROWN DOSSY

SQUARE N 108 E 117.5 MUNSELL COLOUR PLAN 4

TEXTURE POWDERY COHERENCE NONE

ORGANIC CONTENT NONE ROOF SPALL SIZE SMALL

LITHICS (Li) 6 BONE/TOOTH (BO,TO)

SEED (SD) CHARCOAL (CH)

SHELL (SH) OSTRICH EGGSHELL (OS)

WOOD (W) OCHRE (OC)

OTHER

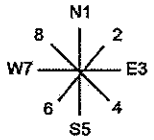

FINDS >4cm
Orientation: direction of long axis
from higher to lower end (1-8)
Dip: 0 = flat; 9 = vertical
(note 'lateral' or 'end' down).

LITRES REMOVED

PHOTO # ✓

5750 lithic
5751 lithic
5752 lithic
5753 lithic
5754 lithic
5755 lithic

BUCKET POINT (BP) 5760

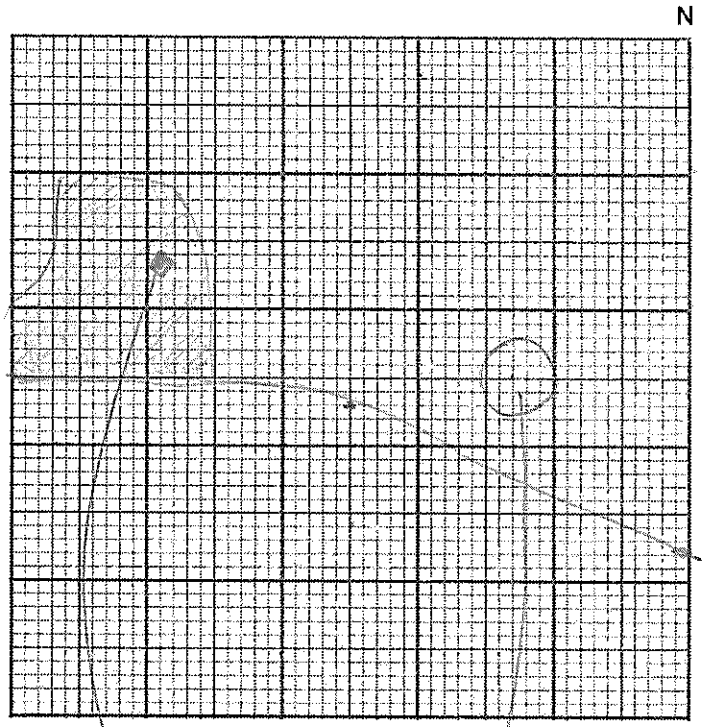

BORDER CAVE

DATE 30/3/18 EXCAVATOR LUCINDA

MEMBER 2WA LAYER NAME DARK YELLOWISH BROWN DOSSY

SQUARE N 108 E 117.5 MUNSELL COLOUR 10/3/4 Plan 5

TEXTURE ____ COHERENCE ____

ORGANIC CONTENT BEDDING ROOF SPALL SIZE NONE

LITHICS (Li) ____ BONE/TOOTH (BO,TO) ____

SEED (SD) ____ CHARCOAL (CH) ____

SHELL (SH) ____ OSTRICH EGGSHELL (OS) ____

WOOD (W) ____ OCHRE (OC) ____

OTHER MICROFAUNA

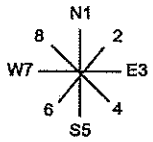

FINDS >4cm
Orientation: direction of long axis
from higher to lower end (1-8)
Dip: 0 = flat; 9 = vertical
(note 'lateral' or 'end' down).

LITRES REMOVED ____

PHOTO # ____

5801 grass mat
5802 ~~bone~~ lithic
5803 BP

Combustion feature

BUCKET POINT (BP) 5803

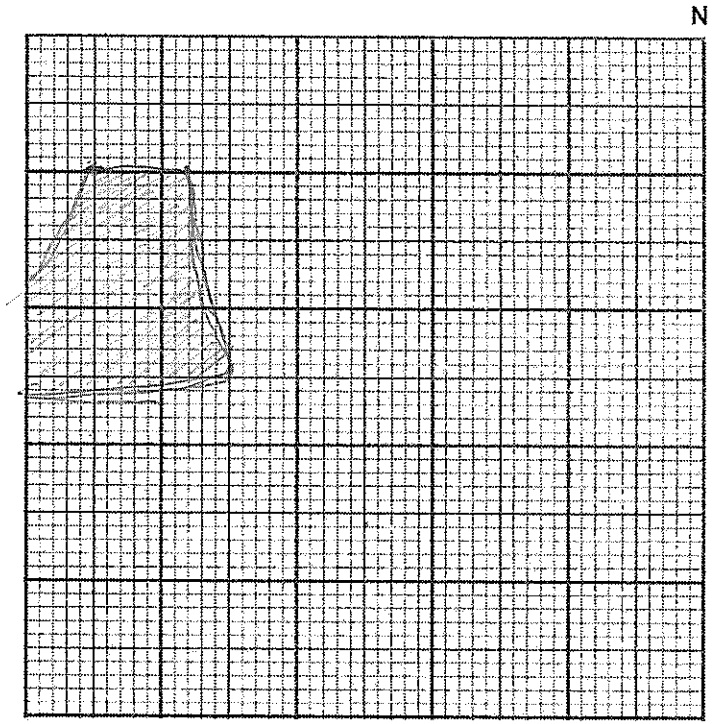

BORDER CAVE

DATE 30/3/18 EXCAVATOR LUCINDA

MEMBER 3B5 LAYER NAME EASY VERY DARK YELLOWISH BROWN

SQUARE N 108 E 117.5 MUNSELL COLOUR 10 1.3/4

TEXTURE _____ COHERENCE _____

ORGANIC CONTENT _____ ROOF SPALL SIZE _____

LITHICS (Li) _____ BONE/TOOTH (BO,TO) _____

SEED (SD) _____ CHARCOAL (CH) _____

SHELL (SH) _____ OSTRICH EGGSHELL (OS) _____

WOOD (W) _____ OCHRE (OC) _____

OTHER _____

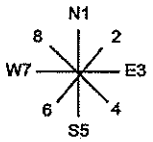

FINDS >4cm
Orientation: direction of long axis from higher to lower end (1-8)
Dip: 0 = flat; 9 = vertical
(note 'lateral' or 'end' down).

LITRES REMOVED 2

PHOTO # _____

Combustion feature

BUCKET POINT (BP) 5810

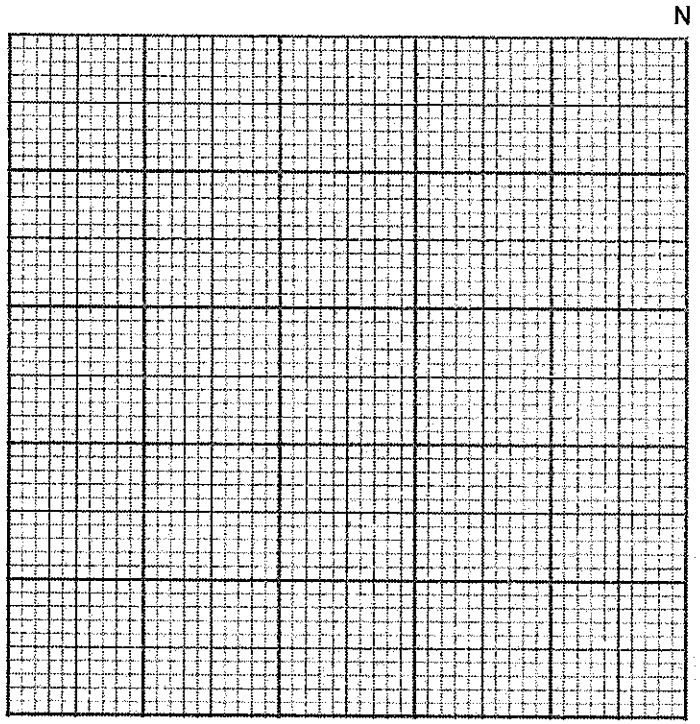

BORDER CAVE

DATE 30/3/18 EXCAVATOR LUCINDA

MEMBER 3BS LAYER NAME EAST V. DARK YELLOWISH BROWN

SQUARE N 108 E 117.5 MUNSELL COLOUR ~~10YR 3/2 dark brown~~ Ebony

TEXTURE _____ COHERENCE _____

ORGANIC CONTENT _____ ROOF SPALL SIZE _____

LITHICS (Li) _____ BONE/TOOTH (BO,TO) _____

SEED (SD) _____ CHARCOAL (CH) _____

SHELL (SH) _____ OSTRICH EGGSHELL (OS) _____

WOOD (W) _____ OCHRE (OC) _____

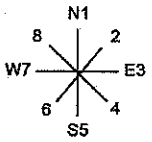

FINDS >4cm
Orientation: direction of long axis
from higher to lower end (1-8)
Dip: 0 = flat; 9 = vertical
(note 'lateral' or 'end' down).

OTHER _____

LITRES REMOVED _____

PHOTO # _____

Sterile

BUCKET POINT (BP) 5828

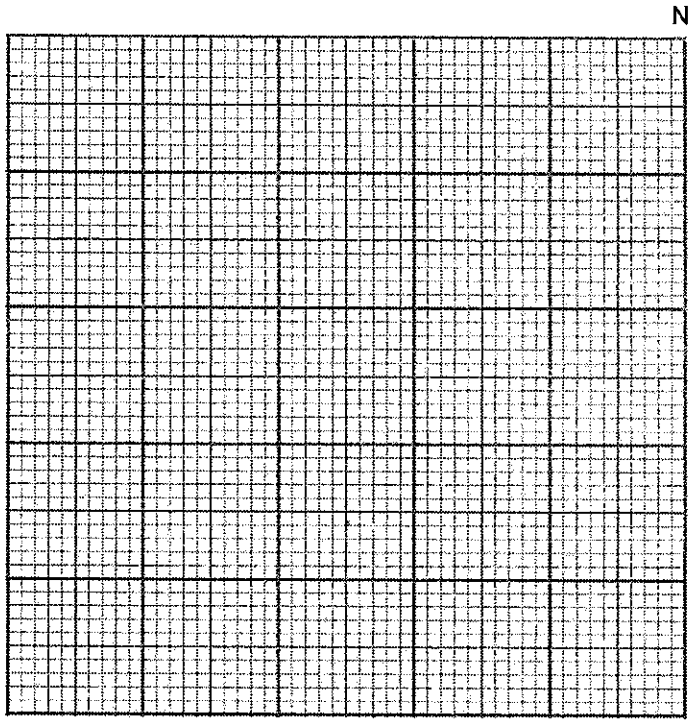

BORDER CAVE

DATE 31/3/18 EXCAVATOR LUCINDA

MEMBER 3BS LAYER NAME DARK BROWN EBONY

SQUARE N 108 E 117.5 MUNSELL COLOUR 10/3/3

TEXTURE _____ COHERENCE _____

ORGANIC CONTENT _____ ROOF SPALL SIZE _____

LITHICS (Li) _____ BONE/TOOTH (BO,TO) _____

SEED (SD) _____ CHARCOAL (CH) _____

SHELL (SH) _____ OSTRICH EGGSHELL (OS) _____

WOOD (W) _____ OCHRE (OC) _____

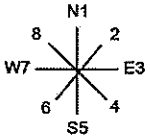

FINDS >4cm
Orientation: direction of long axis
from higher to lower end (1-8)
Dip: 0 = flat; 9 = vertical
(note 'lateral' or 'end' down).

OTHER _____

LITRES REMOVED _____

PHOTO # _____

BUCKET POINT (BP) 5878

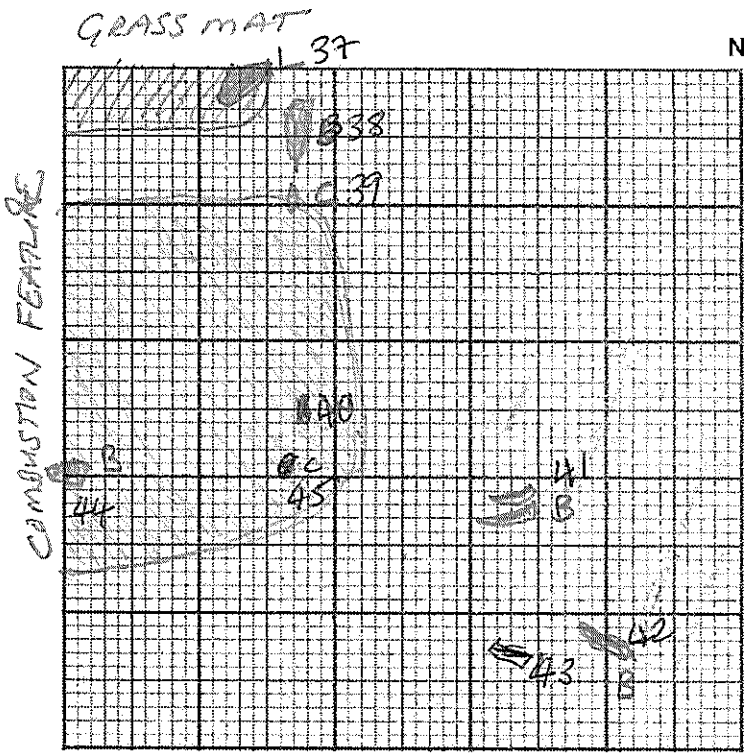

BORDER CAVE

DATE 1/4/2018 EXCAVATOR Linda

MEMBER 3BS LAYER NAME DARK BROWN EBONY 2

SQUARE N 108 E 117.5 MUNSELL COLOUR 10YR/3

TEXTURE GRITTY COHERENCE

ORGANIC CONTENT ROOF SPALL SIZE SMALL LOTS

LITHICS (Li) ✓ BONE/TOOTH (BO,TO) ✓

SEED (SD) CHARCOAL (CH)

SHELL (SH) OSTRICH EGGSHELL (OS)

WOOD (W) OCHRE (OC)

OTHER

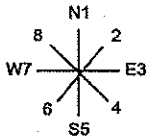

FINDS >4cm
Orientation: direction of long axis
from higher to lower end (1-8)
Dip: 0 = flat; 9 = vertical
(note 'lateral' or 'end' down).

LITRES REMOVED

PHOTO #

grass mat
5937 lithic
38 bone
39 charcoal
40 wood
41 bone
42 bone
43 lithic
44 bone
45 charcoal

BUCKET POINT (BP) 59246

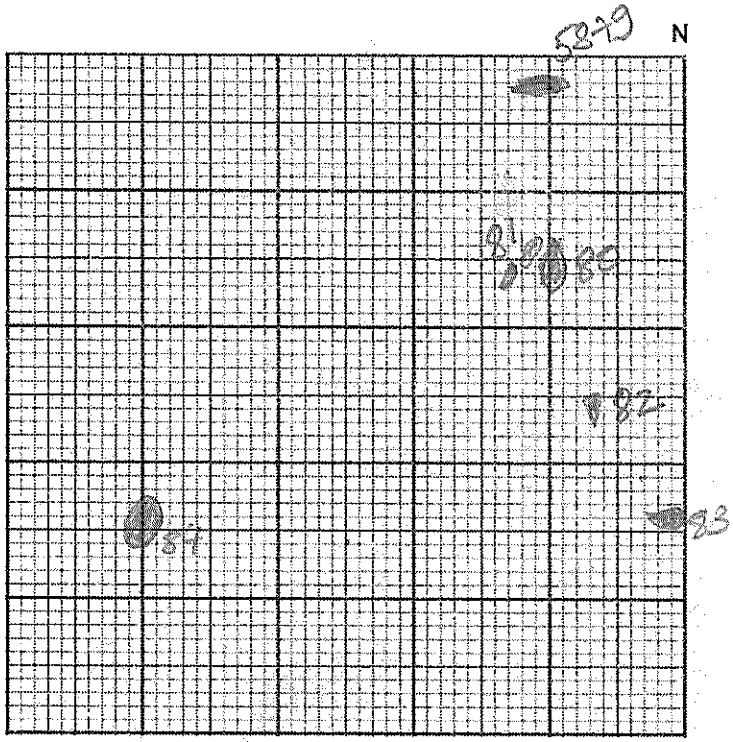

BORDER CAVE

DATE 1/4/2018 EXCAVATOR Lucinda

MEMBER 3BS LAYER NAME DARK BROWN EBONY

SQUARE N 108 E 117.5 MUNSELL COLOUR 10/3/3

TEXTURE GRITTY COHERENCE

ORGANIC CONTENT ROOF SPALL SIZE SMALL

LITHICS (Li) BONE/TOOTH (BO,TO)

SEED (SD) CHARCOAL (CH)

SHELL (SH) OSTRICH EGGSHELL (OS)

WOOD (W) OCHRE (OC)

OTHER

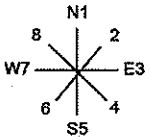

FINDS >4cm
Orientation: direction of long axis
from higher to lower end (1-8)
Dip: 0 = flat; 9 = vertical
(note 'lateral' or 'end' down).

LITRES REMOVED 3

PHOTO #

5879 lithic 1-8, 9
5880 lithic
5881 bone
5882 lithic
5883 bone
5884 lithic

BUCKET POINT (BP) 5885

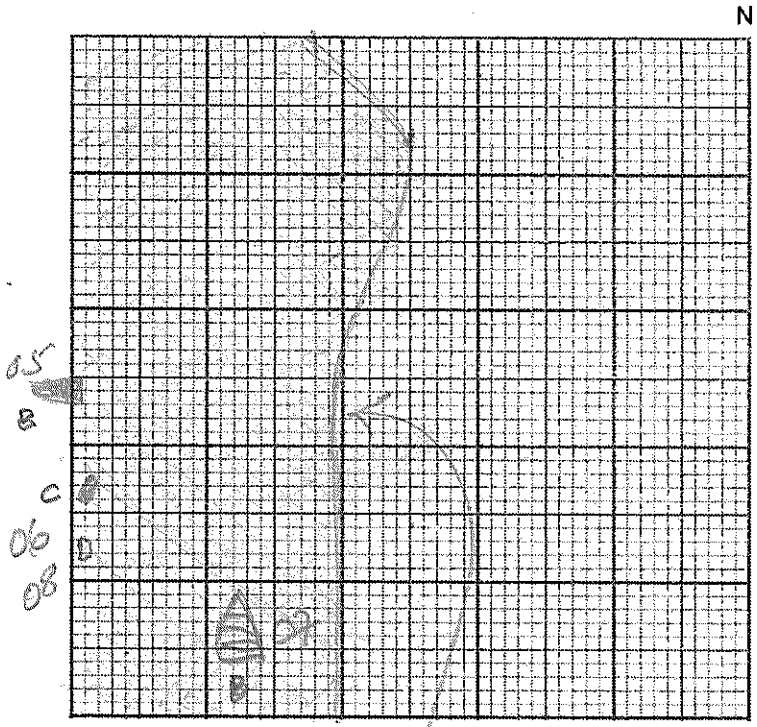

BORDER CAVE

DATE 2/4/2018 EXCAVATOR Lucinda

MEMBER 3B5 LAYER NAME VERY DARK BROWN EASY ~~HEARTH~~

SQUARE N 108 E 117.5 MUNSELL COLOUR 7.5/2.5/2 very dark brown

TEXTURE _____ COHERENCE _____

ORGANIC CONTENT _____ ROOF SPALL SIZE _____

LITHICS (Li) _____ BONE/TOOTH (BO,TO) _____

SEED (SD) _____ CHARCOAL (CH) ✓

SHELL (SH) _____ OSTRICH EGGSHELL (OS) _____

WOOD (W) _____ OCHRE (OC) _____

OTHER _____

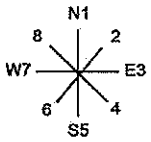

FINDS >4cm
Orientation: direction of long axis
from higher to lower end (1-8)
Dip: 0 = flat; 9 = vertical
(note 'lateral' or 'end' down).

LITRES REMOVED _____

PHOTO # _____

HEARTH

6005 bone
06 charcoal
07 bone
08 bone
09 BP

BUCKET POINT (BP) 6009

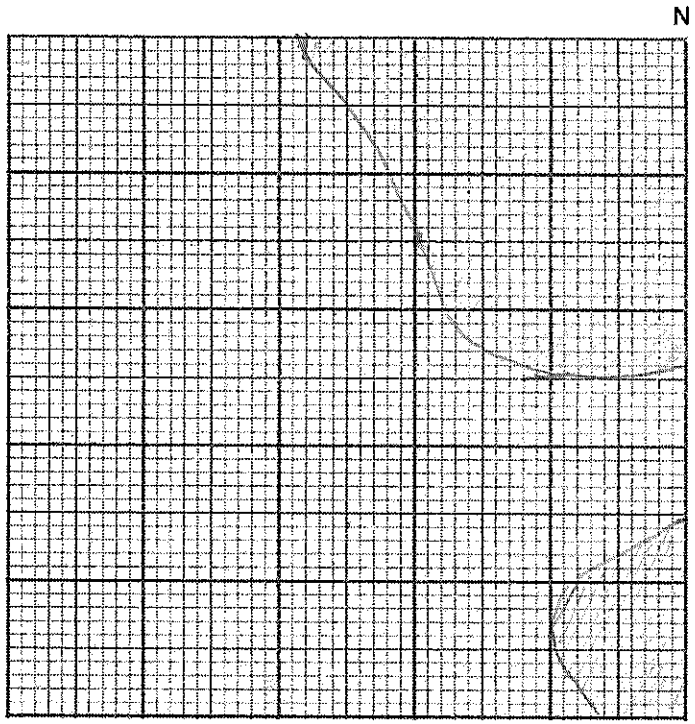

BORDER CAVE

DATE 2/4/2018 EXCAVATOR Lucinda

MEMBER 3BS LAYER NAME DARK BROWN EBONY 3

SQUARE N 108 E 117.5 MUNSELL COLOUR 10/3/3

TEXTURE _____ COHERENCE _____

ORGANIC CONTENT _____ ROOF SPALL SIZE _____

LITHICS (Li) _____ BONE/TOOTH (BO,TO) _____

SEED (SD) _____ CHARCOAL (CH) _____

SHELL (SH) _____ OSTRICH EGGSHELL (OS) _____

WOOD (W) _____ OCHRE (OC) _____

OTHER _____

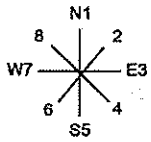

FINDS >4cm
Orientation: direction of long axis
from higher to lower end (1-8)
Dip: 0 = flat; 9 = vertical
(note 'lateral' or 'end' down).

LITRES REMOVED _____

PHOTO # _____

sieve

BUCKET POINT (BP) 601D

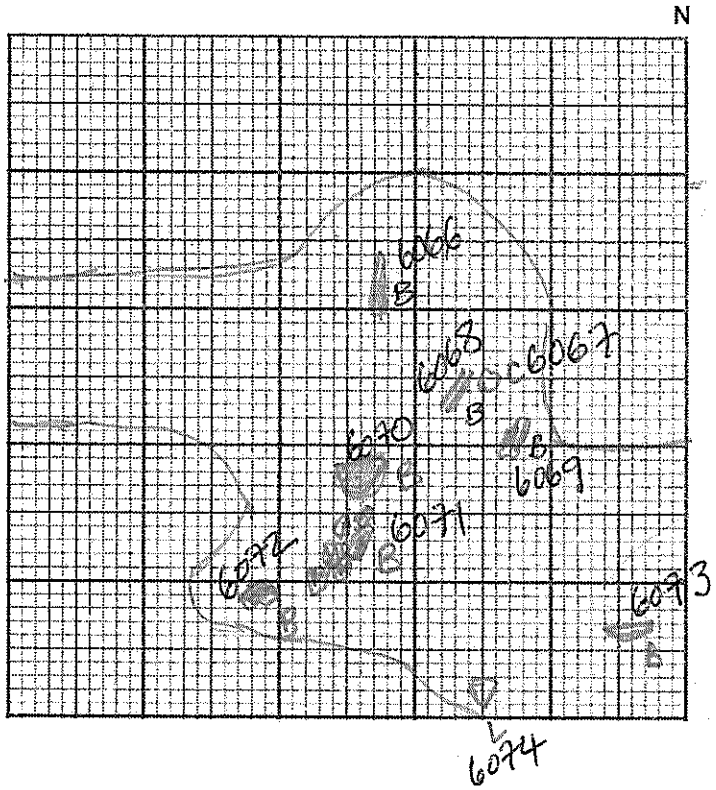

BORDER CAVE

DATE 3/4/18 EXCAVATOR Lucinda

MEMBER 3WA LAYER NAME LIGHT REDDISH BROWN / FABA / (white ash)

SQUARE N 108 E 117.5 MUNSELL COLOUR

TEXTURE COHERENCE

ORGANIC CONTENT ROOF SPALL SIZE

LITHICS (Li) BONE/TOOTH (BO,TO)

SEED (SD) CHARCOAL (CH)

SHELL (SH) OSTRICH EGGSHELL (OS)

WOOD (W) OCHRE (OC)

OTHER

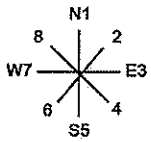

FINDS >4cm
Orientation: direction of long axis
from higher to lower end (1-8)
Dip: 0 = flat; 9 = vertical
(note 'lateral' or 'end' down).

LITRES REMOVED 1/2

PHOTO #

6066 bone
6067 charcoal
6068 bone
6069 bone
6070 bone
6071 bone
6072 bone
6073 bone
6074 lithic

BUCKET POINT (BP) 6075

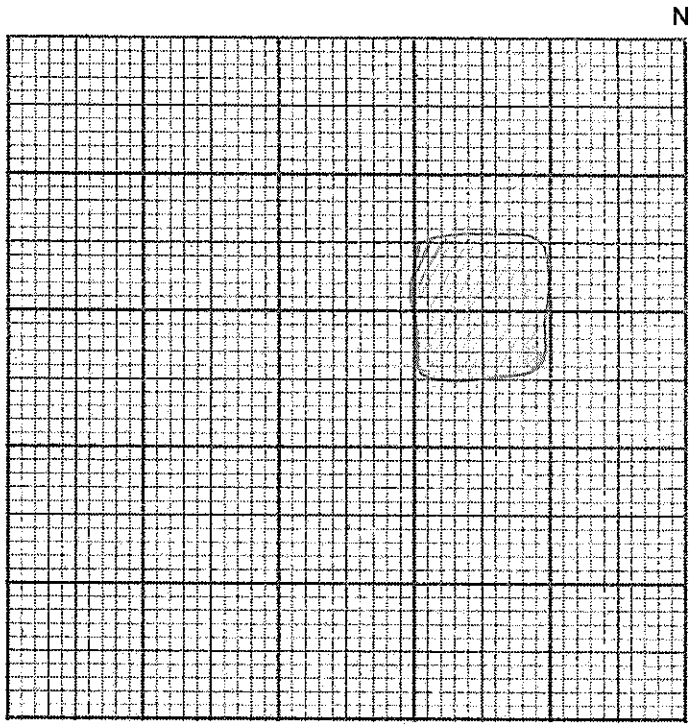

BORDER CAVE

DATE 3/4/18 EXCAVATOR Lucinda

MEMBER 3B5 LAYER NAME GRASS MAT FRU

SQUARE N 108 E 117.5 MUNSELL COLOUR BELOW DARK BROWN EBONY.

TEXTURE _____ COHERENCE _____

ORGANIC CONTENT _____ ROOF SPALL SIZE _____

LITHICS (Li) _____ BONE/TOOTH (BO,TO) _____

SEED (SD) _____ CHARCOAL (CH) _____

SHELL (SH) _____ OSTRICH EGGSHELL (OS) _____

WOOD (W) _____ OCHRE (OC) _____

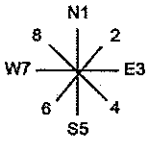

FINDS >4cm
Orientation: direction of long axis
from higher to lower end (1-8)
Dip: 0 = flat; 9 = vertical
(note 'lateral' or 'end' down).

OTHER _____

LITRES REMOVED 1

PHOTO # _____

GRASS MAT EBU LIFTED AS SAMPLE

BUCKET POINT (BP) 6065

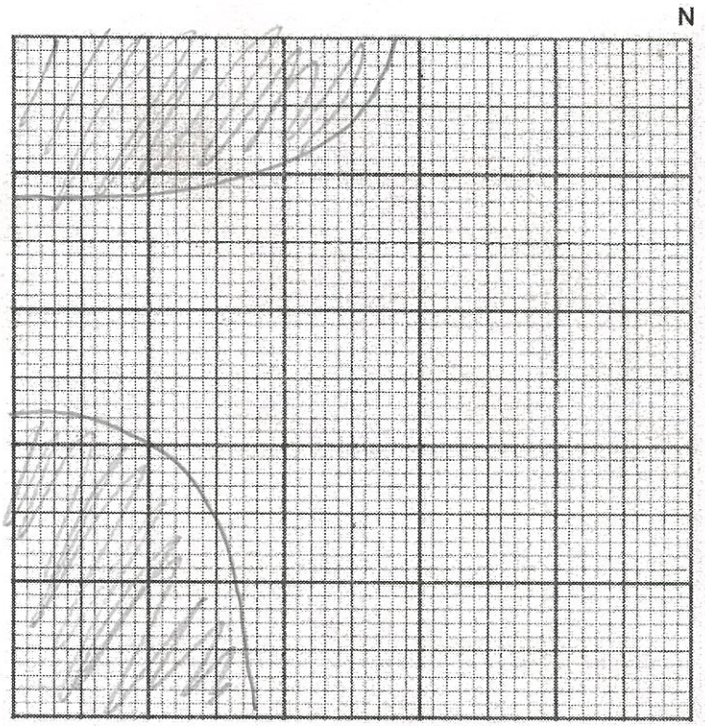

BORDER CAVE

DATE 4/4/18 EXCAVATOR Lucinda

MEMBER 3BS LAYER NAME Very dark brown eary 4

SQUARE N 108 E E117.5 MUNSELL COLOUR

TEXTURE COHERENCE

ORGANIC CONTENT ROOF SPALL SIZE

LITHICS (Li) BONE/TOOTH (BO,TO)

SEED (SD) CHARCOAL (CH)

SHELL (SH) OSTRICH EGGSHELL (OS)

WOOD (W) OCHRE (OC)

OTHER

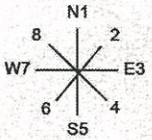

FINDS >4cm
Orientation: direction of long axis
from higher to lower end (1-8)
Dip: 0 = flat; 9 = vertical
(note 'lateral' or 'end' down).

LITRES REMOVED 2

PHOTO #

Sterile

BUCKET POINT (BP) 6114



BORDER CAVE

DATE 4/4/18 EXCAVATOR Lucinda

MEMBER 3 ~~WA~~BS LAYER NAME DARK BROWN EBONY 4

SQUARE N 108 E 117.5 MUNSELL COLOUR

TEXTURE COHERENCE

ORGANIC CONTENT ROOF SPALL SIZE

LITHICS (Li) BONE/TOOTH (BO,TO)

SEED (SD) CHARCOAL (CH)

SHELL (SH) OSTRICH EGGSHELL (OS)

WOOD (W) OCHRE (OC)

OTHER

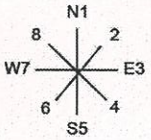

FINDS >4cm
Orientation: direction of long axis
from higher to lower end (1-8)
Dip: 0 = flat; 9 = vertical
(note 'lateral' or 'end' down).

LITRES REMOVED $\frac{1}{2}$

PHOTO #

Restricted to NE corner.

A fenile remnant.

6113 bone

BUCKET POINT (BP) 6112

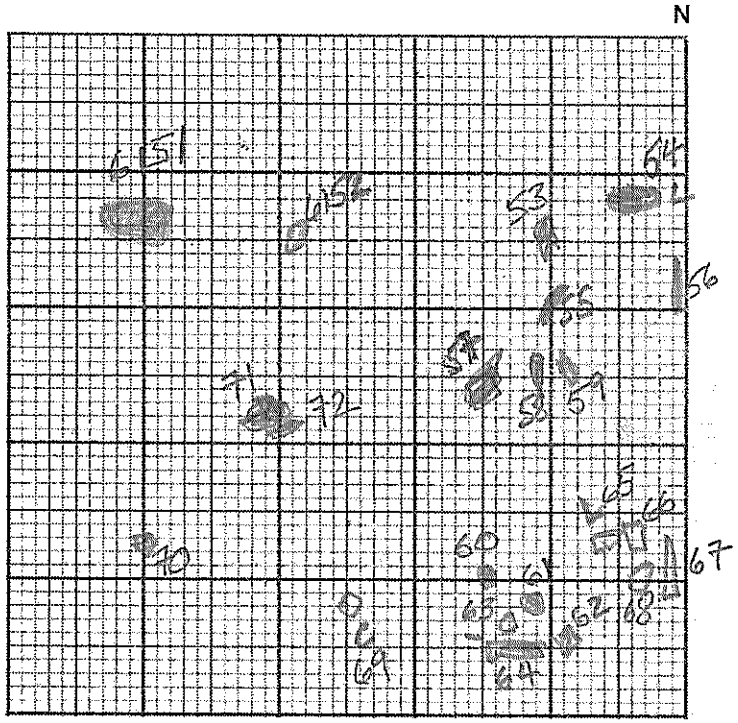

BORDER CAVE

DATE 4/4/18 EXCAVATOR Lucinda

MEMBER 3WA LAYER NAME LIGHT REDDISH BROWN FABA 2

SQUARE N 108 E 117.5 MUNSELL COLOUR

TEXTURE COHERENCE

ORGANIC CONTENT ROOF SPALL SIZE

LITHICS (Li) ✓ BONE/TOOTH (BO,TO) ✓

SEED (SD) CHARCOAL (CH) ✓

SHELL (SH) OSTRICH EGGSHELL (OS)

WOOD (W) OCHRE (OC)

OTHER

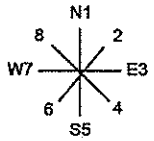

FINDS >4cm
Orientation: direction of long axis
from higher to lower end (1-8)
Dip: 0 = flat; 9 = vertical
(note 'lateral' or 'end' down).

LITRES REMOVED ~3

PHOTO #

6151	lithic	6162	bone
6152	bone	6163	bone
6153	bone	6164	bone
6154	lithic	6165	lithic
6155	bone	6166	bone
6156	bone	6167	bone
6157	bone	6168	bone
6158	bone	6169	charcoal
6159	bone	6170	bone
6160	bone	6171	bone
6161	bone	6172	bone

BUCKET POINT (BP) 6173

4

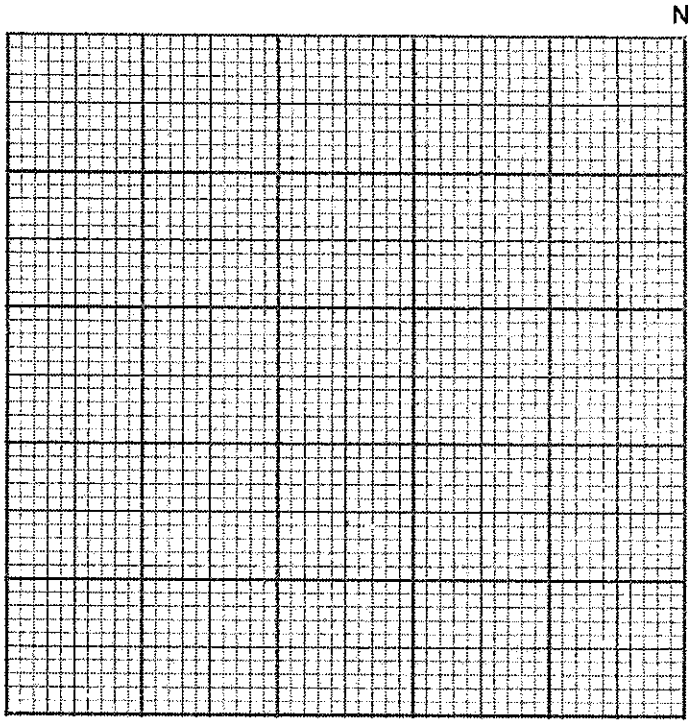

BORDER CAVE

DATE _____ EXCAVATOR Lucinda

MEMBER 3WA LAYER NAME BLACK FADE (NO WORKSHEET)

SQUARE N 108 E 117.5 MUNSELL COLOUR (CHARCOAL OF HEARTH)

TEXTURE _____ COHERENCE _____

ORGANIC CONTENT _____ ROOF SPALL SIZE _____

LITHICS (Li) _____ BONE/TOOTH (BO,TO) _____

SEED (SD) _____ CHARCOAL (CH) _____

SHELL (SH) _____ OSTRICH EGGSHELL (OS) _____

WOOD (W) _____ OCHRE (OC) _____

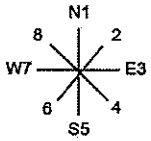

FINDS >4cm
Orientation: direction of long axis
from higher to lower end (1-8)
Dip: 0 = flat; 9 = vertical
(note 'lateral' or 'end' down).

OTHER _____

LITRES REMOVED _____

PHOTO # _____

BUCKET POINT (BP) _____

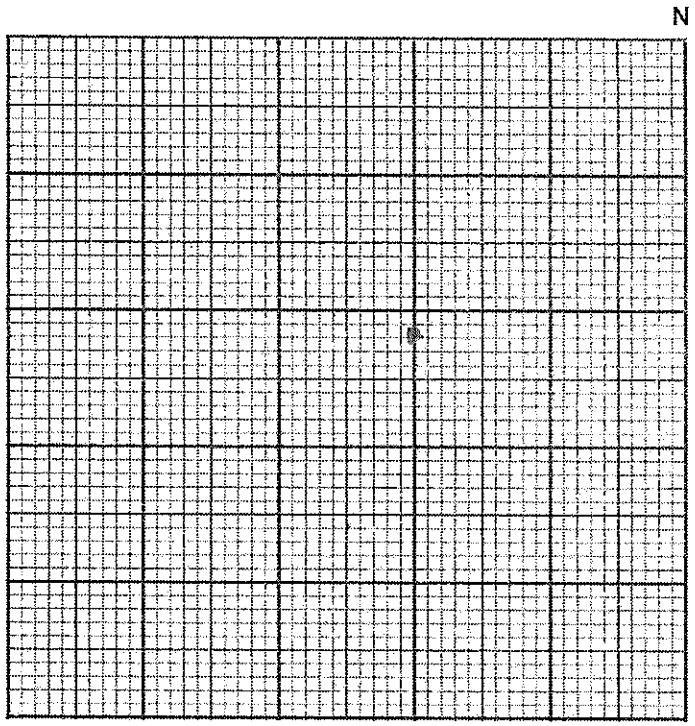

BORDER CAVE

DATE 5/4/2018 EXCAVATOR Lucinda

MEMBER 3WA LAYER NAME DARK REDDISH BROWN FADDY 1

SQUARE N 108 E 117.5 MUNSELL COLOUR

TEXTURE COHERENCE

ORGANIC CONTENT ROOF SPALL SIZE

LITHICS (Li) BONE/TOOTH (BO,TO)

SEED (SD) ✓ CHARCOAL (CH)

SHELL (SH) OSTRICH EGGSHELL (OS)

WOOD (W) OCHRE (OC)

OTHER

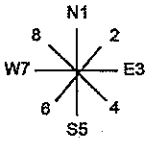

FINDS >4cm
Orientation: direction of long axis
from higher to lower end (1-8)
Dip: 0 = flat; 9 = vertical
(note 'lateral' or 'end' down).

LITRES REMOVED 4

PHOTO #

Seed 6230

BUCKET POINT (BP) 6231

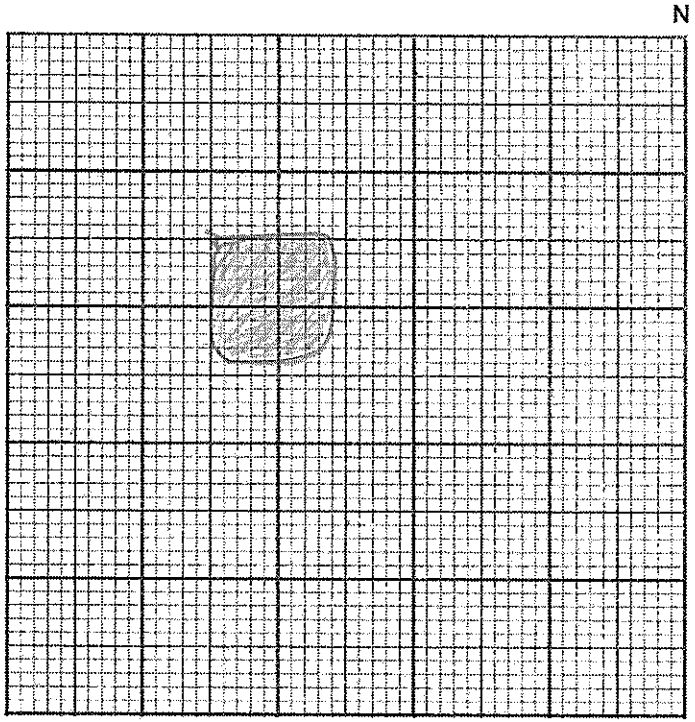

BORDER CAVE

DATE 6/4/18 EXCAVATOR Lucinda

MEMBER 3WA LAYER NAME DARK REDDISH BROWN FADDY 2

SQUARE N 108 E 117.5 MUNSELL COLOUR

TEXTURE GRITTY COHERENCE

ORGANIC CONTENT ✓ ROOF SPALL SIZE

LITHICS (Li) BONE/TOOTH (BO,TO)

SEED (SD) CHARCOAL (CH)

SHELL (SH) OSTRICH EGGSHELL (OS)

WOOD (W) OCHRE (OC)

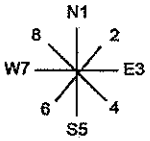

FINDS >4cm
Orientation: direction of long axis
from higher to lower end (1-8)
Dip: 0 = flat; 9 = vertical
(note 'lateral' or 'end' down).

OTHER

LITRES REMOVED

PHOTO #

6312 "GRASS MAT" SAMPLE, BUT MORE LIKE ULTRA POWDERY WOOD AND ORGANIC MATTER.

BUCKET POINT (BP) 6313

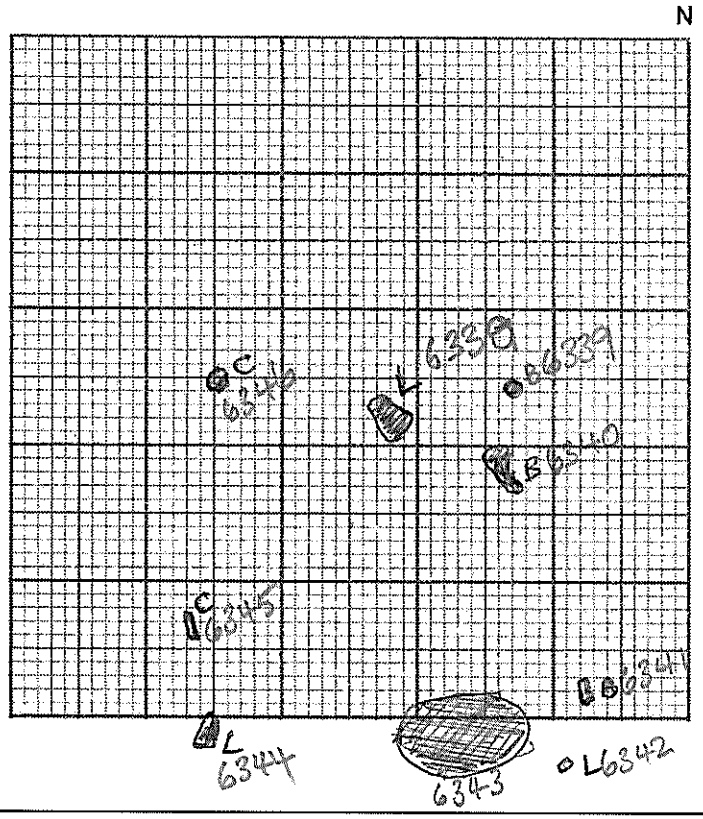

BORDER CAVE

DATE 6/4/18 EXCAVATOR Lucinda

MEMBER IRGBS LAYER NAME VERY DARK BROWN ~~FEBA~~ FAAN

SQUARE N 108 E 117.5 MUNSELL COLOUR 7.5/2.5/3

TEXTURE GRITTY COHERENCE

ORGANIC CONTENT ROOF SPALL SIZE

LITHICS (Li) ✓ BONE/TOOTH (BO,TO) ✓

SEED (SD) CHARCOAL (CH) ✓

SHELL (SH) OSTRICH EGGSHELL (OS)

WOOD (W) OCHRE (OC)

OTHER AGATE FOR DATING

N1 2 E3 4 S5 6 W7 8

FINDS >4cm
Orientation: direction of long axis
from higher to lower end (1-8)
Dip: 0 = flat; 9 = vertical
(note 'lateral' or 'end' down).

LITRES REMOVED

PHOTO #

6338 lithic (agate for dating)
6339 bone
6340 bone
6341 bone
6342 lithic (agate chip)
6343 grass mat
6344 lithic
6345 charcoal
6346 charcoal

BUCKET POINT (BP) 6347

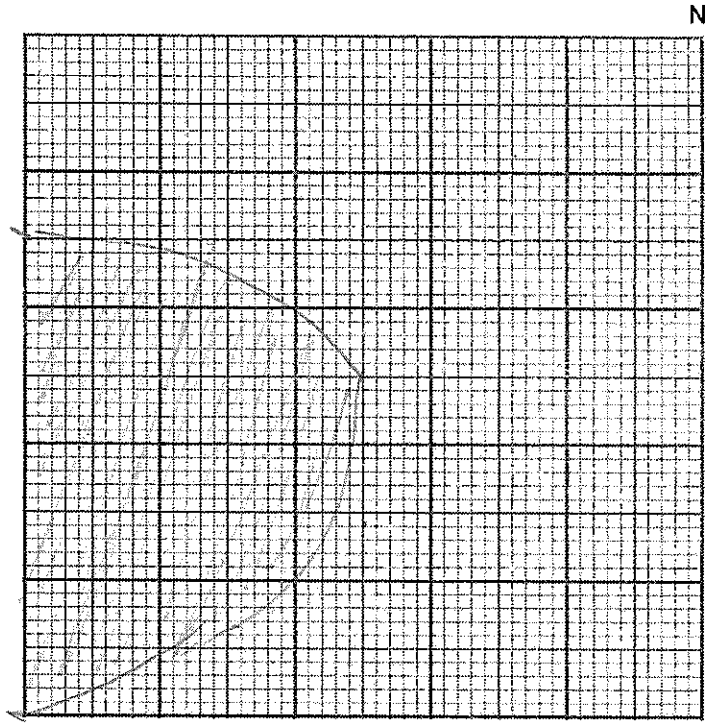

BORDER CAVE

DATE 7/4/18 EXCAVATOR Lucinda

MEMBER IRGBS LAYER NAME COMBUSTION FEATURE IN

SQUARE N 108 E 117.5 MUNSELL COLOUR very dark brown ~~FEGA~~ FAAN

TEXTURE _____ COHERENCE 7.5 YR 2.5/2

ORGANIC CONTENT _____ ROOF SPALL SIZE _____

LITHICS (Li) _____ BONE/TOOTH (BO,TO) _____

SEED (SD) _____ CHARCOAL (CH) ✓

SHELL (SH) _____ OSTRICH EGGSHELL (OS) _____

WOOD (W) _____ OCHRE (OC) _____

OTHER _____

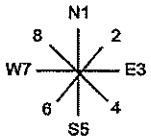

FINDS >4cm
Orientation: direction of long axis from higher to lower end (1-8)
Dip: 0 = flat; 9 = vertical
(note 'lateral' or 'end' down).

LITRES REMOVED 1/2

PHOTO # _____

BUCKET POINT (BP) 6402

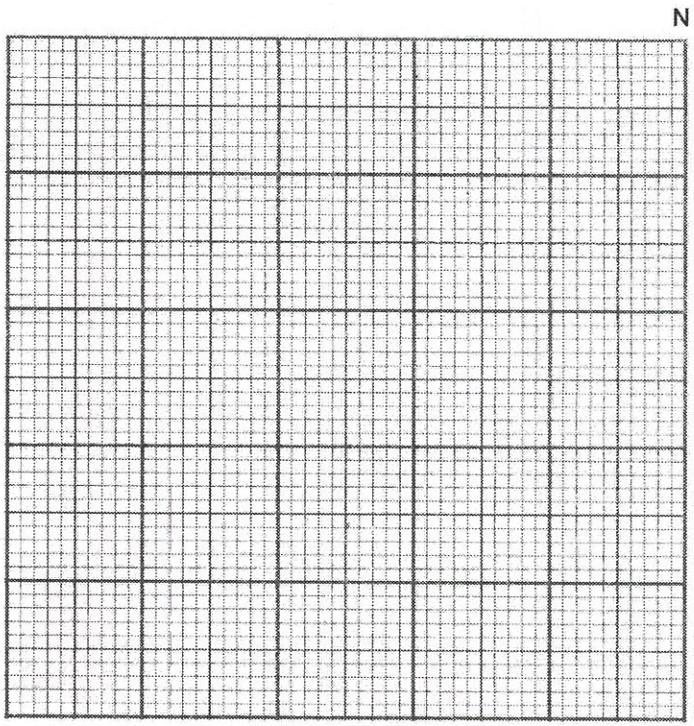

BORDER CAVE

DATE 8/4/18 EXCAVATOR Lucinda FAAN

MEMBER 1RGBS LAYER NAME VERY DARK BROWN ~~FEBA~~ 2

SQUARE N 108 E 117.5 MUNSELL COLOUR 7.5YR 2.5/2

TEXTURE _____ COHERENCE _____

ORGANIC CONTENT _____ ROOF SPALL SIZE _____

LITHICS (Li) _____ BONE/TOOTH (BO,TO) _____

SEED (SD) _____ CHARCOAL (CH) _____

SHELL (SH) _____ OSTRICH EGGSHELL (OS) _____

WOOD (W) _____ OCHRE (OC) _____

OTHER _____

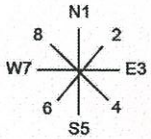

FINDS >4cm
Orientation: direction of long axis
from higher to lower end (1-8)
Dip: 0 = flat; 9 = vertical
(note 'lateral' or 'end' down).

LITRES REMOVED 5

PHOTO # _____

STERILE

BUCKET POINT (BP) 6403

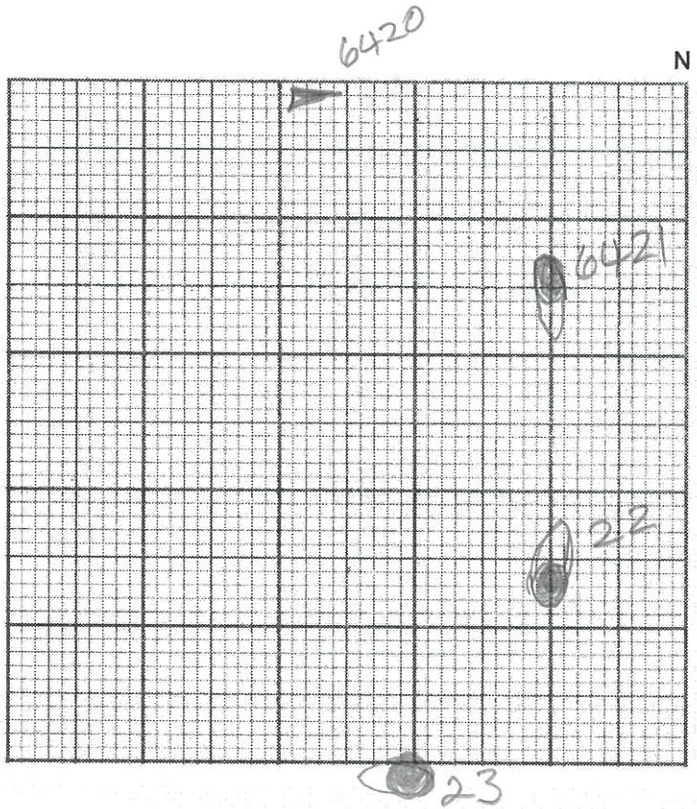

BORDER CAVE

DATE 8/4/18 EXCAVATOR Lucinda

MEMBER LACBS LAYER NAME VERY DARK BROWN ~~FEBA~~ FAAN 3

SQUARE N 108 E 117.5 MUNSELL COLOUR 7.5YR 2.5/2

TEXTURE ____ COHERENCE ____

ORGANIC CONTENT ____ ROOF SPALL SIZE ____

LITHICS (Li) ____ BONE/TOOTH (BO,TO) ____

SEED (SD) ____ CHARCOAL (CH) ____

SHELL (SH) tiny achatina frags OSTRICH EGGSHELL (OS) ____

WOOD (W) ____ OCHRE (OC) ____

OTHER ____

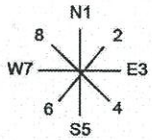

FINDS >4cm
Orientation: direction of long axis
from higher to lower end (1-8)
Dip: 0 = flat; 9 = vertical
(note 'lateral' or 'end' down).

LITRES REMOVED 7

PHOTO # ____

STERILE EXCEPT FOR TWO TINY DISTAL PHALANGES.

BURROWS 4-5 CM DIAMETER (MOUSE SIZE)
6420 Bone
6421 burrow
6422 burrow
6423 burrow

BUCKET POINT (BP) 6424

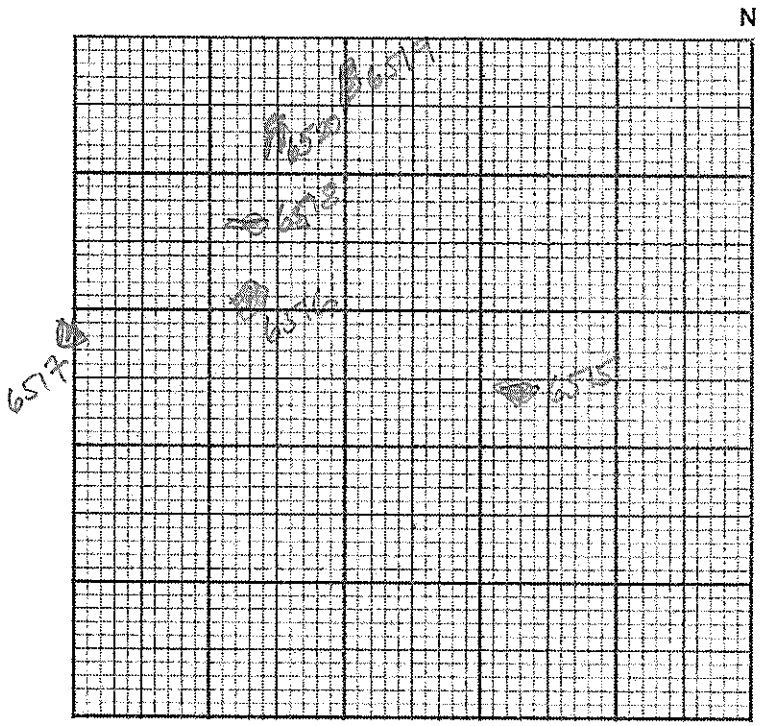

BORDER CAVE

DATE 8/4/18 EXCAVATOR Lucinda ~~EAAN~~

MEMBER IRGBS LAYER NAME VERY DARK BROWN ~~FEGA~~ 4

SQUARE N 108 E 117.5 MUNSELL COLOUR 7.5YR 2.5/2

TEXTURE _____ COHERENCE _____

ORGANIC CONTENT _____ ROOF SPALL SIZE _____

LITHICS (Li) _____ BONE/TOOTH (BO,TO) _____

SEED (SD) _____ CHARCOAL (CH) _____

SHELL (SH) _____ OSTRICH EGGSHELL (OS) _____

WOOD (W) _____ OCHRE (OC) _____

OTHER _____

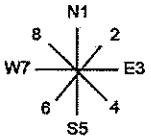

FINDS >4cm
Orientation: direction of long axis
from higher to lower end (1-8)
Dip: 0 = flat; 9 = vertical
(note 'lateral' or 'end' down).

LITRES REMOVED 11

PHOTO # _____

6515 bone
6516 ochre
6517 wall
6518
6519 ochre
6520 bones.

BUCKET POINT (BP) 6514

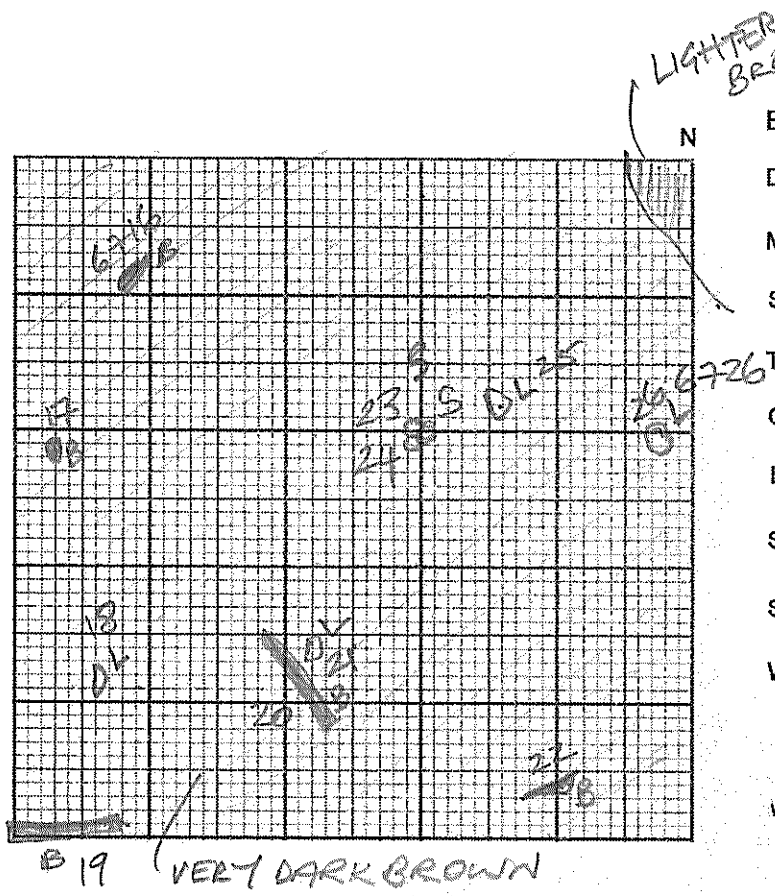

BORDER CAVE

DATE 13/4/18 EXCAVATOR Lucinda

MEMBER IRGBS LAYER NAME Very dark brown ~~FEEA~~ FAAN 5

SQUARE N 108 E 117 MUNSELL COLOUR 7.5YR 2.5/2

TEXTURE _____ COHERENCE _____

ORGANIC CONTENT _____ ROOF SPALL SIZE _____

LITHICS (Li) _____ BONE/TOOTH (BO,TO) _____

SEED (SD) LOTS CHARCOAL (CH) _____

SHELL (SH) YES OSTRICH EGGSHELL (OS) _____

WOOD (W) _____ OCHRE (OC) _____

OTHER _____

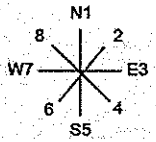

FINDS >4cm
Orientation: direction of long axis
from higher to lower end (1-8)
Dip: 0 = flat; 9 = vertical
(note 'lateral' or 'end' down).

LITRES REMOVED 8

PHOTO # _____

LOTS OF SEEDS, BUT NO HP!

ACHATINA SHELL FRAGS

6716	bone	6723	seed
6717	bone	6724	seed
6718	lithic	6725	lithic
6719	bone	6726	lithic
6720	bone		
6721	lithic		
6722	bone		

BUCKET POINT (BP) 6693

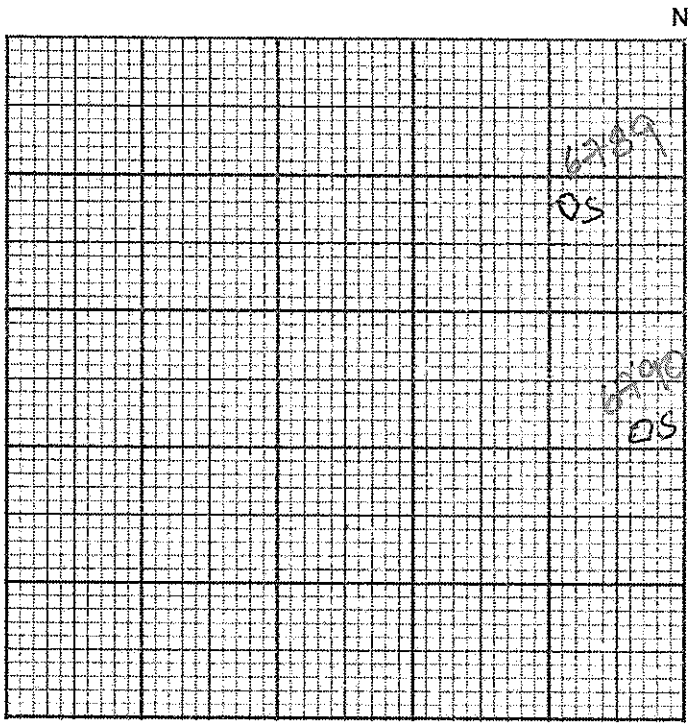

BORDER CAVE

DATE 15/4/18 EXCAVATOR Lucinda FAAN

MEMBER 1RGBS LAYER NAME VERY DARK BROWN ~~FEBA~~ 6

SQUARE N 108 E 117 MUNSELL COLOUR

TEXTURE COHERENCE

ORGANIC CONTENT ROOF SPALL SIZE

LITHICS (Li) BONE/TOOTH (BO,TO)

SEED (SD) CHARCOAL (CH)

SHELL (SH) ✓ OSTRICH EGGSHELL (OS)

WOOD (W) OCHRE (OC)

OTHER

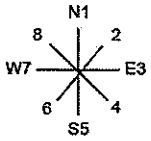

FINDS >4cm
Orientation: direction of long axis
from higher to lower end (1-8)
Dip: 0 = flat; 9 = vertical
(note 'lateral' or 'end' down).

LITRES REMOVED

PHOTO #

6789 shell
6790 shell

BUCKET POINT (BP) 6791

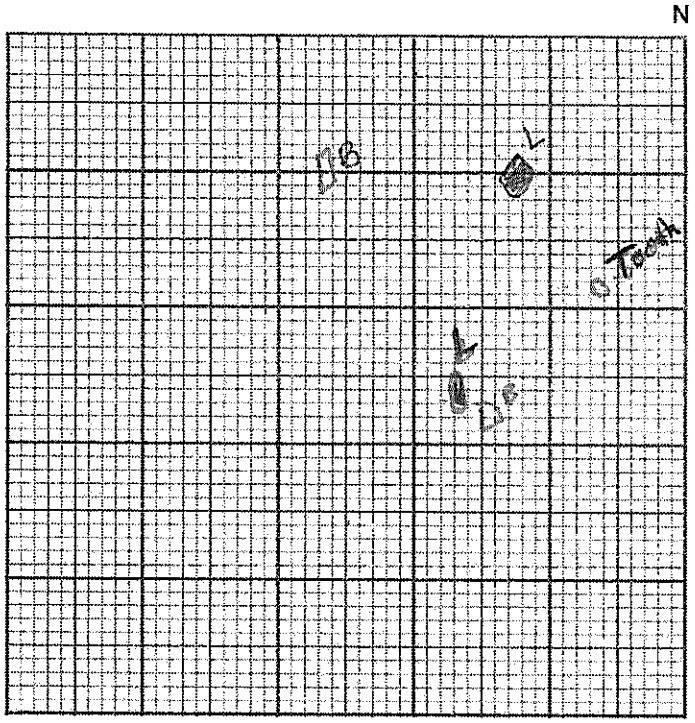

BORDER CAVE

DATE 15/4/18 EXCAVATOR Lucinda

MEMBER IRGBS LAYER NAME VERY DARK BROWN ~~FEGA~~ FAAN 7

SQUARE N 108 E 117 MUNSELL COLOUR

TEXTURE COHERENCE

ORGANIC CONTENT ROOF SPALL SIZE

LITHICS (Li) BONE/TOOTH (BO,TO)

SEED (SD) CHARCOAL (CH)

SHELL (SH) OSTRICH EGGSHELL (OS)

WOOD (W) OCHRE (OC)

OTHER

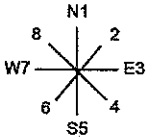

FINDS >4cm
Orientation: direction of long axis
from higher to lower end (1-8)
Dip: 0 = flat; 9 = vertical
(note 'lateral' or 'end' down).

LITRES REMOVED 2

PHOTO #

Bone 6862
Lithic 6863
Tooth 6864
Lithic 6865
Bone 6866

BUCKET POINT (BP) 6867

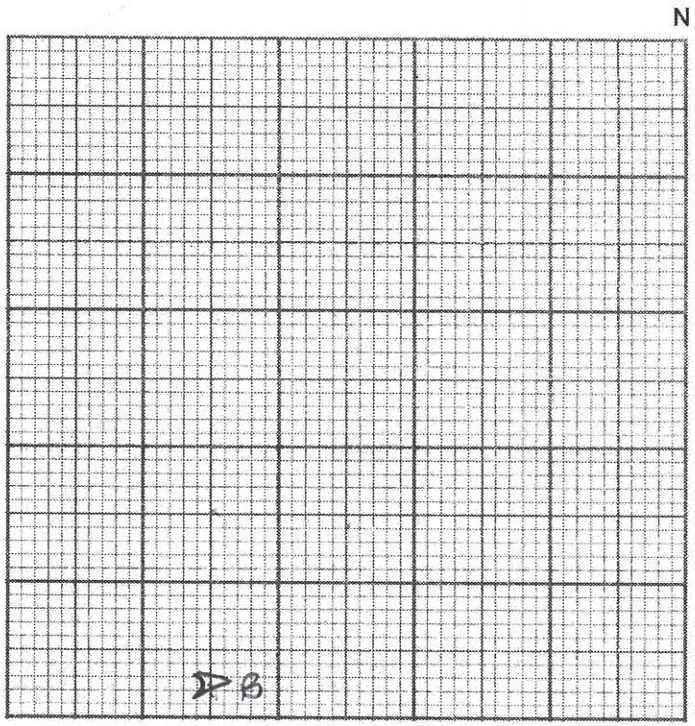

BORDER CAVE

DATE 15/4/18 EXCAVATOR Lucinda FAAN

MEMBER ~~FEB~~ LRGBS LAYER NAME VERY DARK BROWN ~~FEBA~~ 7 FAAN

SQUARE N 108 E 117·5 MUNSELL COLOUR

TEXTURE COHERENCE

ORGANIC CONTENT ROOF SPALL SIZE

LITHICS (Li) BONE/TOOTH (BO,TO)

SEED (SD) CHARCOAL (CH)

SHELL (SH) OSTRICH EGGSHELL (OS)

WOOD (W) OCHRE (OC)

OTHER

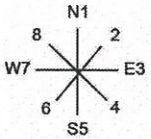

FINDS >4cm
Orientation: direction of long axis
from higher to lower end (1-8)
Dip: 0 = flat; 9 = vertical
(note 'lateral' or 'end' down).

LITRES REMOVED 4

PHOTO #

Bone 6869

BUCKET POINT (BP) 6870

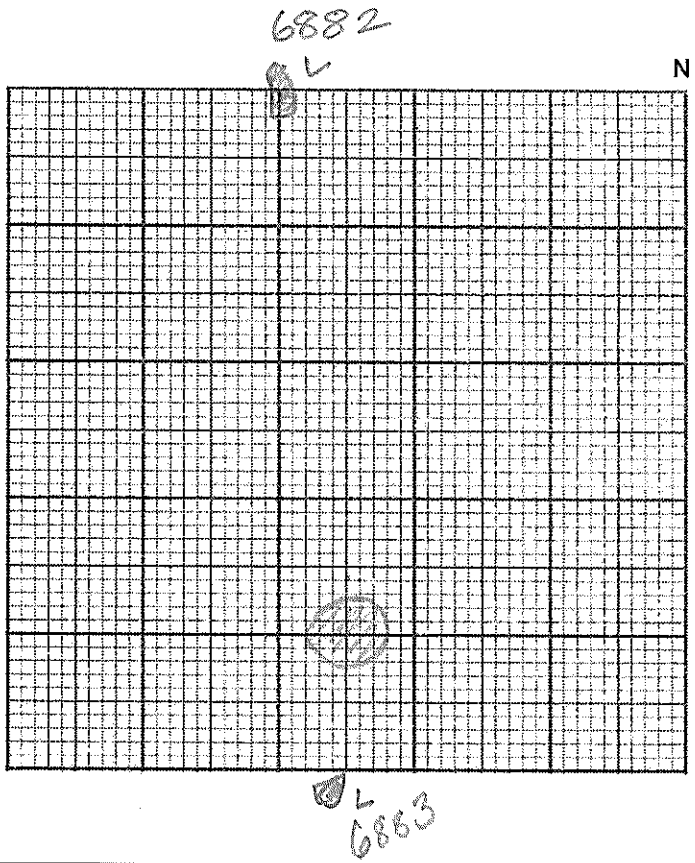

BORDER CAVE

DATE 16/4/18 EXCAVATOR Lucinda

MEMBER IRGBS LAYER NAME VERY DARK BROWN ~~FEBA~~ FAAN 8

SQUARE N 108 E 117.5 MUNSELL COLOUR

TEXTURE COHERENCE

ORGANIC CONTENT ROOF SPALL SIZE

LITHICS (Li) ✓ BONE/TOOTH (BO,TO)

SEED (SD) CHARCOAL (CH)

SHELL (SH) OSTRICH EGGSHELL (OS)

WOOD (W) OCHRE (OC)

OTHER

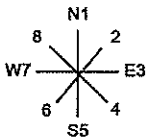

FINDS >4cm
Orientation: direction of long axis from higher to lower end (1-8)
Dip: 0 = flat; 9 = vertical
(note 'lateral' or 'end' down).

LITRES REMOVED 10 l

PHOTO #

Small amount organic remains, otherwise sterile

BUCKET POINT (BP) 6884

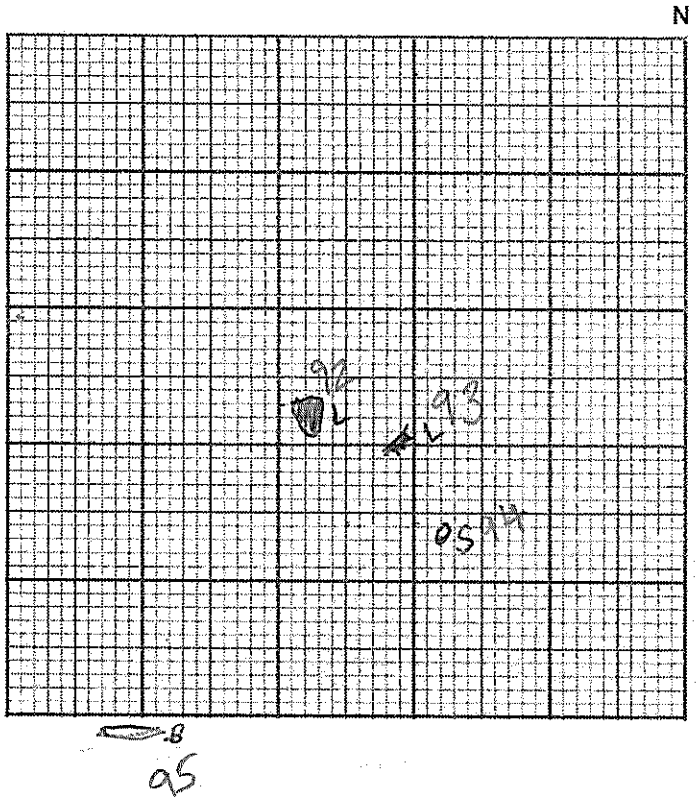

BORDER CAVE

DATE 14/4/18 EXCAVATOR Lucinda

MEMBER 4B5 LAYER NAME REDDISH BROWN HEDUARD O 1

SQUARE N 108 E 117 MUNSELL COLOUR

TEXTURE COHERENCE

ORGANIC CONTENT ROOF SPALL SIZE

LITHICS (Li) BONE/TOOTH (BO,TO)

SEED (SD) CHARCOAL (CH)

SHELL (SH) OSTRICH EGGSHELL (OS)

WOOD (W) OCHRE (OC)

OTHER

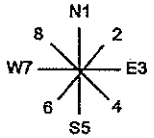

FINDS >4cm
Orientation: direction of long axis
from higher to lower end (1-8)
Dip: 0 = flat; 9 = vertical
(note 'lateral' or 'end' down).

LITRES REMOVED

PHOTO #

6792 lithic
6793 lithic
6794 seed
6795 bone

BUCKET POINT (BP) 6796

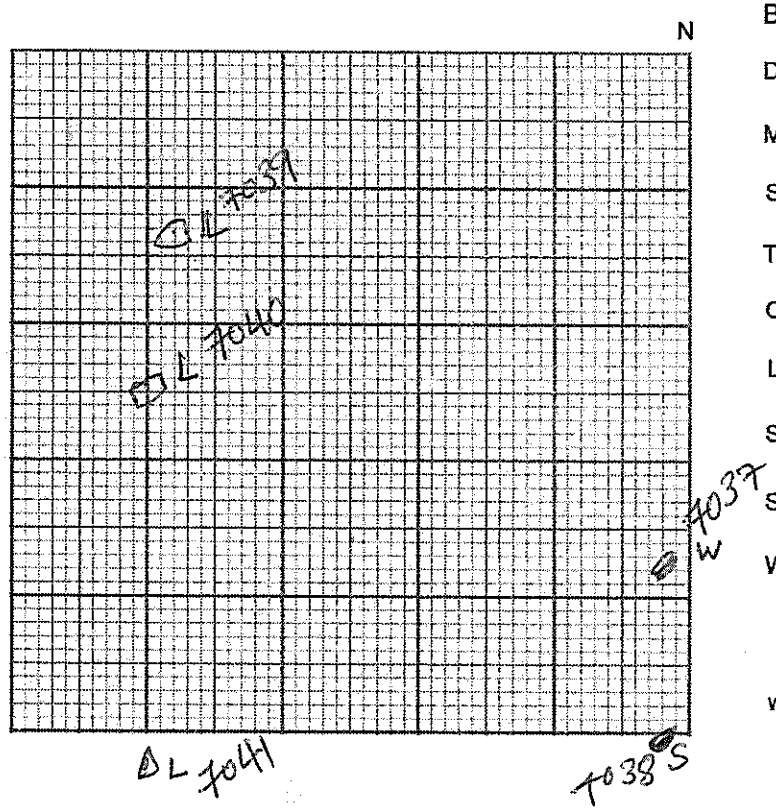

BORDER CAVE

DATE 17/4/18 EXCAVATOR Lucinda

MEMBER 4BS LAYER NAME REDDISH BROWN HEDUARSO 1

SQUARE N 108 E 117 MUNSELL COLOUR

TEXTURE COHERENCE

ORGANIC CONTENT ROOF SPALL SIZE

LITHICS (Li) BONE/TOOTH (BO,TO)

SEED (SD) CHARCOAL (CH)

SHELL (SH) OSTRICH EGGSHELL (OS)

WOOD (W) OCHRE (OC)

OTHER

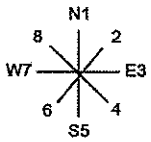

FINDS >4cm
Orientation: direction of long axis
from higher to lower end (1-8)
Dip: 0 = flat; 9 = vertical
(note 'lateral' or 'end' down).

LITRES REMOVED

PHOTO #

BUCKET POINT (BP) 7042

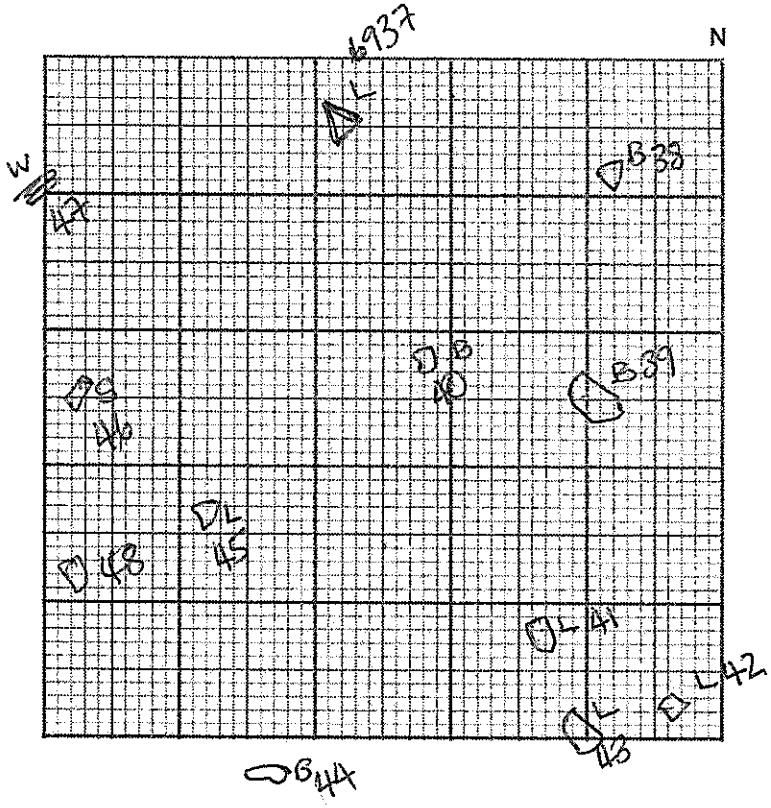

BORDER CAVE

DATE 16/4/18 EXCAVATOR Lucinda

MEMBER ~~[illegible]~~ 485 LAYER NAME DARK BROWN ~~[illegible]~~ HAYLEY 1

SQUARE N 108 E 117·5 MUNSELL COLOUR 10YR 3/3/3

TEXTURE GRAVELLY COHERENCE

ORGANIC CONTENT BONE ROOF SPALL SIZE

LITHICS (Li) ✓ BONE/TOOTH (BO,TO)

SEED (SD) CHARCOAL (CH)

SHELL (SH) OSTRICH EGGSHELL (OS)

WOOD (W) ✓ OCHRE (OC)

OTHER

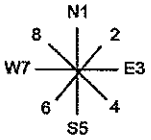

FINDS >4cm
Orientation: direction of long axis
from higher to lower end (1-8)
Dip: 0 = flat; 9 = vertical
(note 'lateral' or 'end' down).

LITRES REMOVED

PHOTO #

SEDIMENT HAS WHITE FLECKS

6937	lithic	6945	lithic
6938	bone	6946	shell
6939	bone	6947	wood
6940	bone	6948	lithic
6941	lithic	6949	BP.
6942	lithic		
6943	lithic		
6944	bone		

BUCKET POINT (BP) 6949

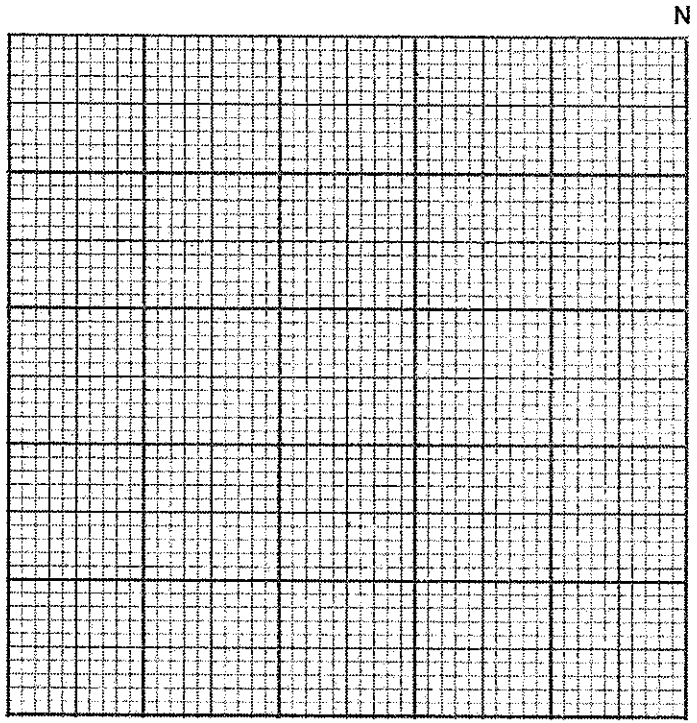

BORDER CAVE

DATE 17/4/18 EXCAVATOR Lucinda

MEMBER 4BS LAYER NAME DARK BROWN HAYLEY (BASE)

SQUARE N 108 E 117.5 MUNSELL COLOUR 10 YR 3/3/3

TEXTURE GRAVELLY COHERENCE

ORGANIC CONTENT ROOF SPALL SIZE YES

LITHICS (Li) BONE/TOOTH (BO,TO)

SEED (SD) CHARCOAL (CH)

SHELL (SH) OSTRICH EGGSHELL (OS)

WOOD (W) OCHRE (OC)

OTHER

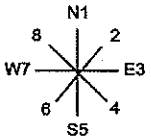

FINDS >4cm
Orientation: direction of long axis
from higher to lower end (1-8)
Dip: 0 = flat; 9 = vertical
(note 'lateral' or 'end' down).

LITRES REMOVED

PHOTO #

I THINK NEAR THE BASE OF THE LAYER.
NO FINDS

BUCKET POINT (BP) 7063

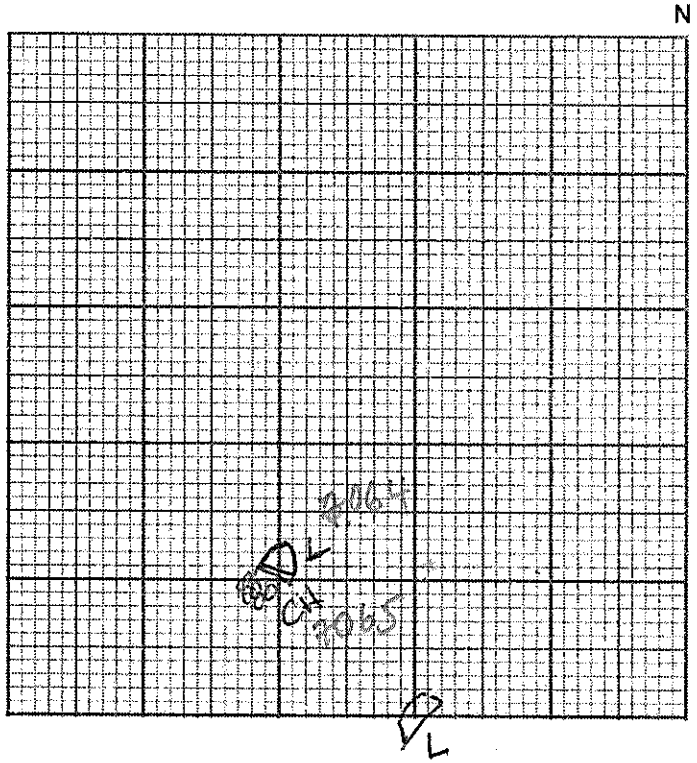

BORDER CAVE

DATE 18/4/18 EXCAVATOR Lucinda

MEMBER 4BS LAYER NAME Dark brown HAYLET 2

SQUARE N 108 E 117.5 MUNSELL COLOUR

TEXTURE COHERENCE

ORGANIC CONTENT ROOF SPALL SIZE

LITHICS (Li) BONE/TOOTH (BO,TO)

SEED (SD) CHARCOAL (CH)

SHELL (SH) OSTRICH EGGSHELL (OS)

WOOD (W) OCHRE (OC)

OTHER

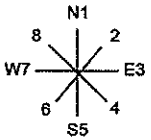

FINDS >4cm
Orientation: direction of long axis
from higher to lower end (1-8)
Dip: 0 = flat; 9 = vertical
(note 'lateral' or 'end' down).

LITRES REMOVED 5

PHOTO #

7064 Lithic
7065 Charcoal
7066 Lithic

BUCKET POINT (BP) 7067

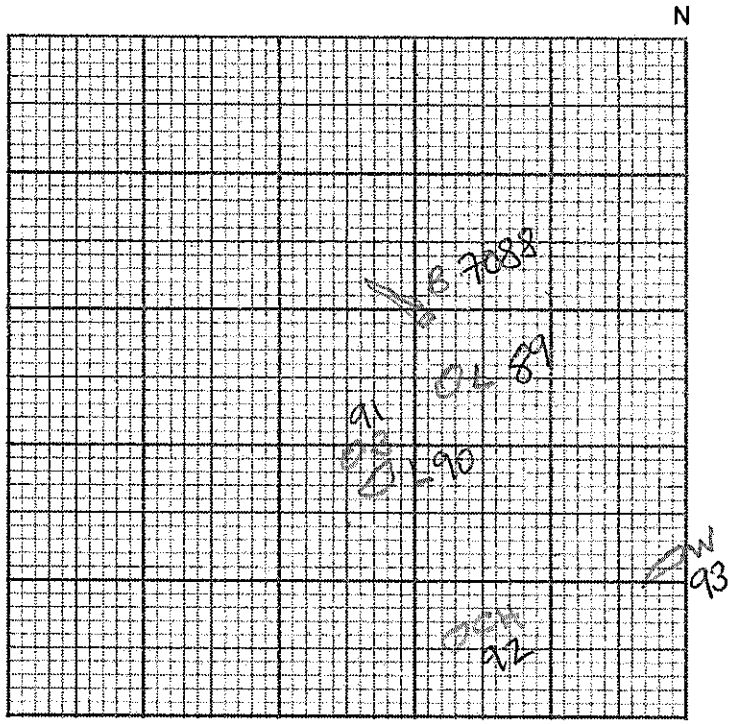

BORDER CAVE

DATE 18/4/18 EXCAVATOR Lucinda

MEMBER 4BS LAYER NAME REDDISH BROWN HEDUARSO 2

SQUARE N 108 E 117 MUNSELL COLOUR

TEXTURE COHERENCE

ORGANIC CONTENT ROOF SPALL SIZE

LITHICS (Li) BONE/TOOTH (BO,TO)

SEED (SD) CHARCOAL (CH)

SHELL (SH) OSTRICH EGGSHELL (OS)

WOOD (W) OCHRE (OC)

OTHER

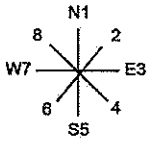

FINDS >4cm
Orientation: direction of long axis
from higher to lower end (1-8)
Dip: 0 = flat; 9 = vertical
(note 'lateral' or 'end' down).

LITRES REMOVED

PHOTO #

7088 bone
7089 lithic
7090 lithic
7091 bone
7092 charcoal
7093 wood

BUCKET POINT (BP) 7094

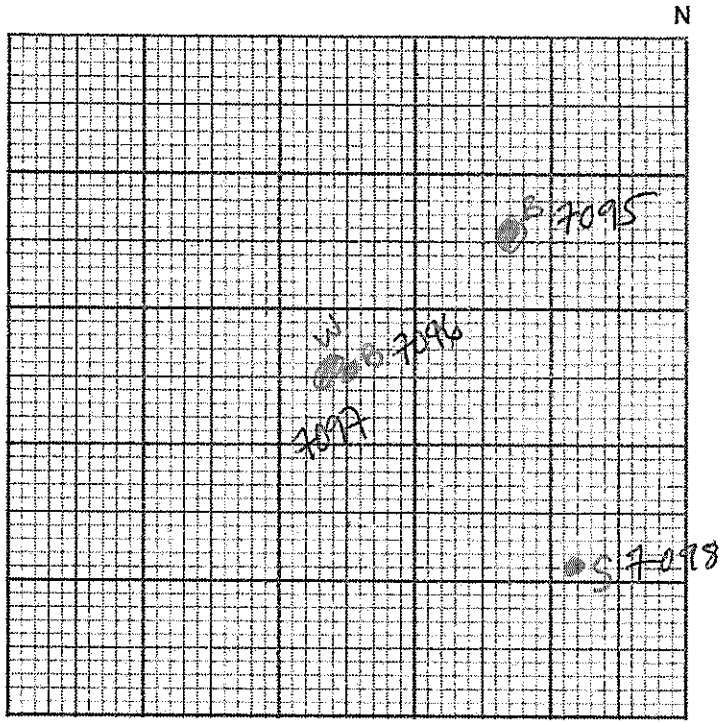

BORDER CAVE

DATE 19/4/18 EXCAVATOR Lucinda

MEMBER 485 LAYER NAME Dark brown HAYLEY 3

SQUARE N 108 E 1175 MUNSELL COLOUR 10YR 3/3/3

TEXTURE _____ COHERENCE _____

ORGANIC CONTENT _____ ROOF SPALL SIZE _____

LITHICS (Li) _____ BONE/TOOTH (BO,TO) _____

SEED (SD) _____ CHARCOAL (CH) _____

SHELL (SH) _____ OSTRICH EGGSHELL (OS) _____

WOOD (W) _____ OCHRE (OC) _____

OTHER _____

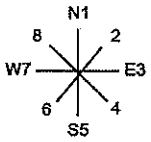

FINDS >4cm
Orientation: direction of long axis
from higher to lower end (1-8)
Dip: 0 = flat; 9 = vertical
(note 'lateral' or 'end' down).

LITRES REMOVED 0.5

PHOTO # _____

bone 7095
bone 7096
wood 7097
seed 7098

BUCKET POINT (BP) 7099