

**Palaeontological Impact Assessment for the proposed
Township development on Portion 8 of Farm
Rietspruit 152-IR, Midvaal,
Gauteng Province**

Desktop Study (Phase 1)

For

Beyond Heritage

29 August 2021

Prof Marion Bamford

Palaeobotanist

P Bag 652, WITS 2050

Johannesburg, South Africa

Marion.bamford@wits.ac.za

Expertise of Specialist

The Palaeontologist Consultant: Prof Marion Bamford

Qualifications: PhD (Wits Univ, 1990); FRSSAf, ASSAf

Experience: 32 years research; 24 years PIA studies

Declaration of Independence

This report has been compiled by Professor Marion Bamford, of the University of the Witwatersrand, sub-contracted by Beyond Heritage, Modimolle, South Africa. The views expressed in this report are entirely those of the author and no other interest was displayed during the decision making process for the Project.

Specialist: Prof Marion Bamford

Signature:

A handwritten signature in blue ink, appearing to read 'MKBamford', with a horizontal line underneath.

Executive Summary

A Palaeontological Impact Assessment was requested for the proposed Township on Portion 8 of the Farm Rietspruit 152-IR, within the jurisdiction of Midvaal Local Municipality, Gauteng Province.

In order to comply with the regulations of the South African Heritage Resources Agency (SAHRA) in terms of Section 38(8) of the National Heritage Resources Act, 1999 (Act No. 25 of 1999) (NHRA), a desktop Palaeontological Impact Assessment (PIA) was completed for the proposed project.

The proposed site predominantly lies on the non-fossiliferous volcanic rocks of the Klipriviersberg Group (Ventersdorp Supergroup) but with a small section on the potentially fossiliferous Quaternary sands and alluvium along the stream. Any fossils found here, however would be fragmented from transport by water, and would be out of context. Their scientific value would be minimal. The chances of finding such fossils is extremely low, nonetheless, a Fossil Chance Find Protocol should be added to the EMP. Based on this information it is recommended that no further palaeontological assessment is required unless the responsible person on site finds fossils once excavations for foundations have commenced. As far as the palaeontology is concerned, the project may be authorised.

Table of Contents

Expertise of Specialist.....	1
Declaration of Independence	1
1. Background.....	4
2. Methods and Terms of Reference	7
3i. Project location and geological context.....	7
3ii. Palaeontological context	8
4. Impact assessment	9
5. Assumptions and uncertainties	11
6. Recommendation.....	11
7. References.....	11
8. Chance Find Protocol	13
Appendix A (examples of fossils)	14
Appendix B (short CV of specialist)	15

1. Background

Cosmopolitan Projects Johannesburg (Pty) Ltd is proposing to develop a Township on Portion 8 of the Farm Rietspruit 152-IR, within the jurisdiction of Midvaal Local Municipality, Gauteng Province. The Developer is proposing a residential development with erf sizes varying between 155 and 202 sqm on approximately 172 ha. The property is bounded by Marlborough Rd to the west with access via Nelson Rd (Figures 1, 2).

The development will include the following activities:

- 'The clearance of an area of 20 hectares or more of indigenous vegetation, excluding where such clearance of indigenous vegetation is required for the undertaking of a linear activity; or maintenance purposes in accordance with a maintenance management plan.

A Palaeontological Impact Assessment was requested for the Township Development. To comply with the regulations of the South African Heritage Resources Agency (SAHRA) in terms of Section 38(8) of the National Heritage Resources Act, 1999 (Act No. 25 of 1999) (NHRA), a desktop Palaeontological Impact Assessment (PIA) was completed for the proposed development and is reported herein.

Table 1: Specialist report requirements in terms of Appendix 6 of the EIA Regulations (amended 2017)

	A specialist report prepared in terms of the Environmental Impact Regulations of 2017 must contain:	Relevant section in report
ai	Details of the specialist who prepared the report	Appendix B
a ii	The expertise of that person to compile a specialist report including a curriculum vitae	Appendix B
b	A declaration that the person is independent in a form as may be specified by the competent authority	Page 1
c	An indication of the scope of, and the purpose for which, the report was prepared	Section 1
ci	An indication of the quality and age of the base data used for the specialist report: SAHRIS palaeosensitivity map accessed – date of this report	Yes
c ii	A description of existing impacts on the site, cumulative impacts of the proposed development and levels of acceptable change	Section 5
d	The date and season of the site investigation and the relevance of the season to the outcome of the assessment	N/A
e	A description of the methodology adopted in preparing the report or carrying out the specialised process	Section 2
f	The specific identified sensitivity of the site related to the activity and its associated structures and infrastructure	Section 4

g	An identification of any areas to be avoided, including buffers	N/A
h	A map superimposing the activity including the associated structures and infrastructure on the environmental sensitivities of the site including areas to be avoided, including buffers;	N/A
i	A description of any assumptions made and any uncertainties or gaps in knowledge;	Section 5
j	A description of the findings and potential implications of such findings on the impact of the proposed activity, including identified alternatives, on the environment	Section 4
k	Any mitigation measures for inclusion in the EMPr	Section 8, Appendix A
l	Any conditions for inclusion in the environmental authorisation	N/A
m	Any monitoring requirements for inclusion in the EMPr or environmental authorisation	Section 8, Appendix A
ni	A reasoned opinion as to whether the proposed activity or portions thereof should be authorised	Section 6
nii	If the opinion is that the proposed activity or portions thereof should be authorised, any avoidance, management and mitigation measures that should be included in the EMPr, and where applicable, the closure plan	Sections 6, 8
o	A description of any consultation process that was undertaken during the course of carrying out the study	N/A
p	A summary and copies if any comments that were received during any consultation process	N/A
q	Any other information requested by the competent authority.	N/A



Figure 1: Google Earth map of Farm Rietspruit 152-IR with portion 8 for the proposed township development in the red polygon, Midvaal.

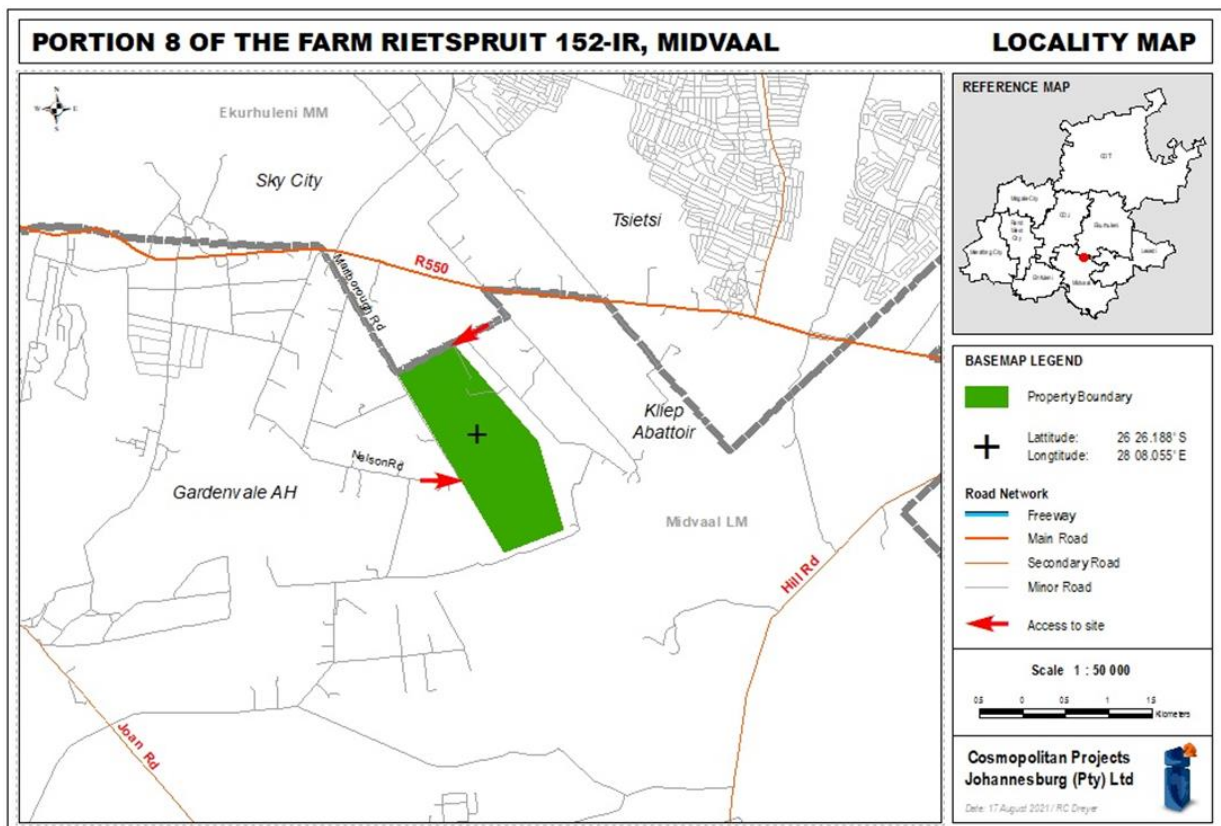


Figure 2: Topographic map to show the proposed township development on Portion 8 of Farm Rietspruit 152, Midvaal.

2. Methods and Terms of Reference

The Terms of Reference (ToR) for this study were to undertake a PIA and provide feasible management measures to comply with the requirements of SAHRA.

The methods employed to address the ToR included:

1. Consultation of geological maps, literature, palaeontological databases, published and unpublished records to determine the likelihood of fossils occurring in the affected areas. Sources included records housed at the Evolutionary Studies Institute at the University of the Witwatersrand and SAHRA databases;
2. Where necessary, site visits by a qualified palaeontologist to locate any fossils and assess their importance (*not applicable to this assessment*);
3. Where appropriate, collection of unique or rare fossils with the necessary permits for storage and curation at an appropriate facility (*not applicable to this assessment*); and
4. Determination of fossils' representivity or scientific importance to decide if the fossils can be destroyed or a representative sample collected (*not applicable to this assessment*).

3. Geology and Palaeontology

i. Project location and geological context

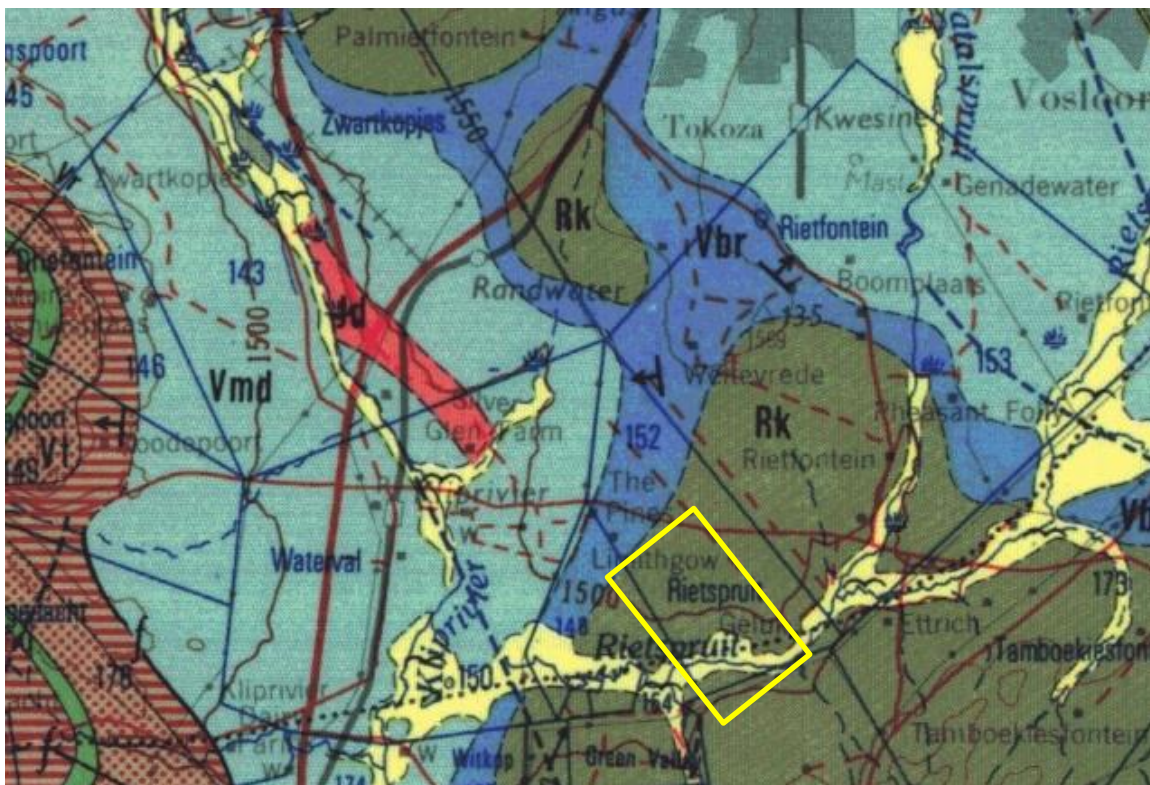


Figure 2: Geological map of the area around the proposed township on Farm Rietspruit 152-IR portion 8. The location of the proposed project is indicated within the yellow circle. Abbreviations of the rock types are explained in Table 2. Map enlarged from the Geological Survey 1: 250 000 map 2628 East Rand.

Table 2: Explanation of symbols for the geological map and approximate ages (Eriksson et al., 2006; Partridge et al., 2006; van der Westhuizen et al., 2006). SG = Supergroup; Fm = Formation; Ma = million years; grey shading = formations impacted by the project.

Symbol	Group/Formation	Lithology	Approximate Age
Q	Quaternary	Alluvium, sand, calcrete	Neogene, ca 2.5 Ma to present
Vt	Timeball Hill Fm, Pretoria Group, Transvaal SG	Dark chert-poor dolomite	Ca 2750 – 2650 Ma
Vmd	Malmani Subgroup, Chuniespoort Group, Transvaal SG	Dolomite, chert	Ca 2750 – 2650 Ma
Vbr	Black Reef Fm, Transvaal SG	Diamictites, sandstone, conglomerate, shale, basalt	Ca 2650 – 2640 Ma
Rk	Klipriviersberg Group, Ventersdorp SG	Mafic lava, tuff, amygdaloidal or porphyritic in places	Ca 2700 Ma

The proposed site for the township lies in the central Transvaal Basin which is in the Kaapvaal Craton. The oldest rocks in the area are the predominantly volcanic rocks of the Ventersdorp Supergroup, namely the Klipriviersberg Group (Figure 3, Table 2). Overlying these are the strata of the Transvaal Supergroup.

Two of the basal members of the Transvaal Supergroup rocks are exposed in this area. At the base is the Black Reef Formation that is composed of diamictites, sandstone, conglomerate, shale, basalt that were deposited in a tectonically stable sag basin. Then a marine incursion began the formation of a carbonate platform (the Malmani Subgroup, Chuniespoort Group). To the west lies the Timeball Hill Formation of the Pretoria Group, Transvaal Supergroup.

The Malmani Subgroup is up to 2000m thick and has been divided into five formations based on the composition of cherts, stromatolites, limestones and shales. None of the five formations, however, has been recognised in this part of the basin.

Much more recently, during the Late Quaternary, the rocks have eroded and the sands, gravels and eventually soils been deposited by rivers and wind activity.

ii. Palaeontological context

The palaeontological sensitivity of the area under consideration is presented in Figure 4. The site for development is mostly on the non-fossiliferous rocks of the Klipriviersberg Group. Other rocks in the project footprint are those of the Quaternary alluvium. Volcanic rocks do not preserve fossils, and furthermore, the Klipriviersberg Group is too old for body fossils as no such organisms had evolved by that time.

Quaternary-aged transported sands and alluvium along rivers do occasionally entrap fossils from other sites, but this is rare and, in addition, their primary context is lost. The latter factor, as well as the fragmentary nature of the fossils, greatly reduces any scientific value of the fossils.

From the SAHRIS map (Figure 4), the project site is indicated as moderately sensitive (green) for the Quaternary sand and alluvium, so a desktop study is required.

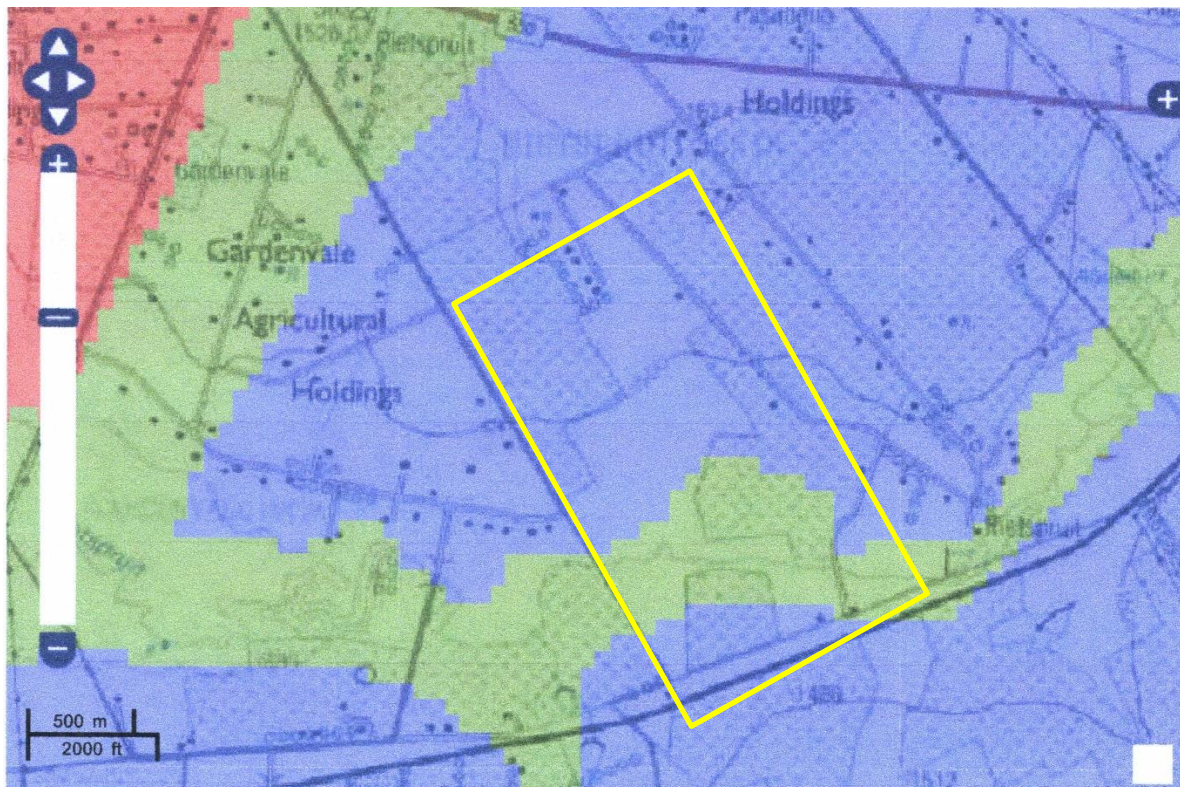


Figure 3: SAHRIS palaeosensitivity map for the site for the proposed Rietspruit 153-IR Township shown within the yellow rectangle. Background colours indicate the following degrees of sensitivity: red = very highly sensitive; orange/yellow = high; green = moderate; blue = low; grey = insignificant/zero.

4. Impact assessment

An assessment of the potential impacts to possible palaeontological resources considers the criteria encapsulated in Table 3:

TABLE 3A: CRITERIA FOR ASSESSING IMPACTS

PART A: DEFINITION AND CRITERIA		
Criteria for ranking of the SEVERITY/NATURE of environmental impacts	H	Substantial deterioration (death, illness or injury). Recommended level will often be violated. Vigorous community action.
	M	Moderate/ measurable deterioration (discomfort). Recommended level will occasionally be violated. Widespread complaints.
	L	Minor deterioration (nuisance or minor deterioration). Change not measurable/ will remain in the current range. Recommended level will never be violated. Sporadic complaints.
	L+	Minor improvement. Change not measurable/ will remain in the current range. Recommended level will never be violated. Sporadic complaints.
	M+	Moderate improvement. Will be within or better than the recommended level. No observed reaction.
	H+	Substantial improvement. Will be within or better than the recommended level. Favourable publicity.
Criteria for ranking the DURATION of impacts	L	Quickly reversible. Less than the project life. Short term
	M	Reversible over time. Life of the project. Medium term
	H	Permanent. Beyond closure. Long term.
Criteria for ranking the SPATIAL SCALE of impacts	L	Localised - Within the site boundary.
	M	Fairly widespread – Beyond the site boundary. Local
	H	Widespread – Far beyond site boundary. Regional/ national
PROBABILITY (of exposure to impacts)	H	Definite/ Continuous
	M	Possible/ frequent
	L	Unlikely/ seldom

TABLE 3B: IMPACT ASSESSMENT

PART B: ASSESSMENT		
SEVERITY/NATURE	H	-
	M	-
	L	The rocks of the Klipriviersberg Group are too old and volcanic to preserve fossils. Quaternary Alluvium and sands are transported so only rarely entrap fossil fragments. It is very unlikely that fossils occur on the site. The impact would be very unlikely.
	L+	-
	M+	-
	H+	-
DURATION	L	-
	M	-
	H	Where manifest, the impact will be permanent.
SPATIAL SCALE	L	Since the only possible fossils within the area would be transported and fragmentary fossils in the sands along the river so spatial scale will be localised within the site boundary.
	M	-
	H	-
PROBABILITY	H	-
	M	-
	L	It is extremely unlikely that any fossils would be found in the loose sands or sandstones that will be excavate for foundations. Nonetheless, a Fossil Chance Find Protocol should be added to the eventual EMPr.

Based on the nature of the project, surface activities may impact upon the fossil heritage if preserved in the development footprint. The geological structures suggest that the rocks are

volcanic and much too old to contain body fossils. Furthermore, the material to be excavated is the overlying soils or sands and these do not preserve fossils. Since there is an extremely small chance that fossil fragments entrapped in the sands may be disturbed a Fossil Chance Find Protocol has been added to this report. Taking account of the defined criteria, the potential impact to fossil heritage resources is extremely low.

5. Assumptions and uncertainties

Based on the geology of the area and the palaeontological record as we know it, it can be assumed that the formation and layout of the dolerites, sandstones, shales and sands are typical for the country and do not contain fossil plant, insect, invertebrate and vertebrate material. Although there might be transported fossils buried in the alluvium along the river, this is unknown as no fossils have been reported from this area. The sands of the Quaternary period would not preserve fossils.

6. Recommendation

Based on experience and the lack of any previously recorded fossils from the area, it is extremely unlikely that any fossils would be preserved in the overlying soils and sands of the Quaternary. There is a very small chance that transported and fragmentary fossils in the Quaternary alluvium may occur below the ground surface so a Fossil Chance Find Protocol should be added to the EMP. If fossils are found once excavations for the foundations have commenced by the environmental officer, or other responsible person, then they should be rescued and a palaeontologist called to assess and collect a representative sample (See section 8 and Appendix A).

7. References

Cowan, R., 1995. History of Life. 2nd Edition. Blackwell Scientific Publications, Boston. 462pp.

Eriksson, P.G., Altermann, W., Hartzler, F.J., 2006. The Transvaal Supergroup and its precursors. In: Johnson, M.R., Anhaeusser, C.R. and Thomas, R.J., (Eds). The Geology of South Africa. Geological Society of South Africa, Johannesburg / Council for Geoscience, Pretoria. pp 237-260.

Partridge, T.C., Botha, G.A., Haddon, I.G., 2006. Cenozoic deposits of the interior. In: Johnson, M.R., Anhaeusser, C.R. and Thomas, R.J., (Eds). The Geology of South Africa. Geological Society of South Africa, Johannesburg / Council for Geoscience, Pretoria. Pp 585-604.

Plumstead, E.P., 1969. Three thousand million years of plant life in Africa. Geological Society of southern Africa, Annexure to Volume LXXII. 72pp + 25 plates.

Van der Westhuizen, W.A., de Bruijn, H., Meintjes, P.G., 2006. The Ventersdorp Supergroup. In: Johnson, M.R., Anhaeusser, C.R. and Thomas, R.J., (Eds). The Geology of South Africa. Geological Society of South Africa, Johannesburg / Council for Geoscience, Pretoria. pp 187-208.

8. Chance Find Protocol

Monitoring Programme for Palaeontology – to commence once the excavations / drilling activities begin.

1. The following procedure is only required if fossils are seen on the surface and when drilling/excavations commence.
2. When excavations begin the rocks and must be given a cursory inspection by the environmental officer or designated person. Any fossiliferous material (trace fossils, plants, insects, bone, coal) should be put aside in a suitably protected place. This way the project activities will not be interrupted.
3. Photographs of similar fossils must be provided to the developer to assist in recognizing the fossil plants, vertebrates, invertebrates or trace fossils in the shales and mudstones (for example see Figure 5, 6). This information will be built into the EMP's training and awareness plan and procedures.
4. Photographs of the putative fossils can be sent to the palaeontologist for a preliminary assessment.
5. If there is any possible fossil material found by the developer/environmental officer then the qualified palaeontologist sub-contracted for this project, should visit the site to inspect the selected material and check the dumps where feasible.
6. Fossil plants or vertebrates that are considered to be of good quality or scientific interest by the palaeontologist must be removed, catalogued and housed in a suitable institution where they can be made available for further study. Before the fossils are removed from the site a SAHRA permit must be obtained. Annual reports must be submitted to SAHRA as required by the relevant permits.
7. If no good fossil material is recovered then no site inspections by the palaeontologist will be necessary. A final report by the palaeontologist must be sent to SAHRA once the project has been completed and only if there are fossils.
8. If no fossils are found and the excavations have finished then no further monitoring is required.

Appendix A – Examples of fossils from the younger Quaternary



Figure 5: Examples of transported and fragmented fossils from a Quaternary fluvial deposit.



Figure 6: Examples of transported silicified wood fragments from a fluvial deposit. Scale = 12cm.

Appendix B – Details of specialist

Curriculum vitae (short) - Marion Bamford PhD July 2021

I) Personal details

Surname : **Bamford**
First names : **Marion Kathleen**
Present employment : Professor; Director of the Evolutionary Studies Institute.
Member Management Committee of the NRF/DST Centre of Excellence Palaeosciences, University of the Witwatersrand, Johannesburg, South Africa-
Telephone : +27 11 717 6690
Fax : +27 11 717 6694
Cell : 082 555 6937
E-mail : marion.bamford@wits.ac.za ; marionbamford12@gmail.com

ii) Academic qualifications

Tertiary Education: All at the University of the Witwatersrand:

1980-1982: BSc, majors in Botany and Microbiology. Graduated April 1983.

1983: BSc Honours, Botany and Palaeobotany. Graduated April 1984.

1984-1986: MSc in Palaeobotany. Graduated with Distinction, November 1986.

1986-1989: PhD in Palaeobotany. Graduated in June 1990.

iii) Professional qualifications

Wood Anatomy Training (overseas as nothing was available in South Africa):

1994 - Service d'Anatomie des Bois, Musée Royal de l'Afrique Centrale, Tervuren, Belgium, by Roger Dechamps

1997 - Université Pierre et Marie Curie, Paris, France, by Dr Jean-Claude Koeniguer

1997 - Université Claude Bernard, Lyon, France by Prof Georges Barale, Dr Jean-Pierre Gros, and Dr Marc Philippe

iv) Membership of professional bodies/associations

Palaeontological Society of Southern Africa

Royal Society of Southern Africa - Fellow: 2006 onwards

Academy of Sciences of South Africa - Member: Oct 2014 onwards

International Association of Wood Anatomists - First enrolled: January 1991

International Organization of Palaeobotany – 1993+

Botanical Society of South Africa

South African Committee on Stratigraphy – Biostratigraphy - 1997 - 2016

SASQUA (South African Society for Quaternary Research) – 1997+

PAGES - 2008 –onwards: South African representative
ROCEEH / WAVE – 2008+
INQUA – PALCOMM – 2011+onwards

vii) Supervision of Higher Degrees

All at Wits University

Degree	Graduated/completed	Current
Honours	11	0
Masters	10	4
PhD	11	4
Postdoctoral fellows	10	5

viii) Undergraduate teaching

Geology II – Palaeobotany GEOL2008 – average 65 students per year
Biology III – Palaeobotany APES3029 – average 25 students per year
Honours – Evolution of Terrestrial Ecosystems; African Plio-Pleistocene Palaeoecology;
Micropalaeontology – average 2-8 students per year.

ix) Editing and reviewing

Editor: Palaeontologia africana: 2003 to 2013; 2014 – Assistant editor
Guest Editor: Quaternary International: 2005 volume
Member of Board of Review: Review of Palaeobotany and Palynology: 2010 –

Review of manuscripts for ISI-listed journals: 25 local and international journals

x) Palaeontological Impact Assessments

Selected – list not complete:

- Thukela Biosphere Conservancy 1996; 2002 for DWAF
- Vioolsdrift 2007 for Xibula Exploration
- Rietfontein 2009 for Zitholele Consulting
- Bloeddrift-Baken 2010 for TransHex
- New Kleinfontein Gold Mine 2012 for Prime Resources (Pty) Ltd.
- Thabazimbi Iron Cave 2012 for Professional Grave Solutions (Pty) Ltd
- Delmas 2013 for Jones and Wagener
- Klipfontein 2013 for Jones and Wagener
- Platinum mine 2013 for Lonmin
- Syferfontein 2014 for Digby Wells
- Canyon Springs 2014 for Prime Resources
- Kimberley Eskom 2014 for Landscape Dynamics
- Yzermyne 2014 for Digby Wells
- Matimba 2015 for Royal HaskoningDV
- Commissiekraal 2015 for SLR
- Harmony PV 2015 for Savannah Environmental
- Glencore-Tweefontein 2015 for Digby Wells

- Umkomazi 2015 for JLB Consulting
- Ixia coal 2016 for Digby Wells
- Lambda Eskom for Digby Wells
- Alexander Scoping for SLR
- Perseus-Kronos-Aries Eskom 2016 for NGT
- Mala Mala 2017 for Henwood
- Modimolle 2017 for Green Vision
- Klipoortjie and Finaalspan 2017 for Delta BEC
- Ledjadja borrow pits 2018 for Digby Wells
- Lungile poultry farm 2018 for CTS
- Olienhout Dam 2018 for JP Celliers
- Isondlo and Kwasobabili 2018 for GCS
- Kanakies Gypsum 2018 for Cabanga
- Nababeep Copper mine 2018
- Glencore-Mbali pipeline 2018 for Digby Wells
- Remhoogte PR 2019 for A&HAS
- Bospoort Agriculture 2019 for Kudzala
- Overlooked Quarry 2019 for Cabanga
- Richards Bay Powerline 2019 for NGT
- Eilandia dam 2019 for ACO
- Eastlands Residential 2019 for HCAC
- Fairview MR 2019 for Cabanga
- Graspan project 2019 for HCAC
- Lieliefontein N&D 2019 for EnviroPro
- Skeerpoort Farm Mast 2020 for HCAC
- Vulindlela Eco village 2020 for 1World
- KwaZamakhule Township 2020 for Kudzala
- Sunset Copper 2020 for Digby Wells
- McCarthy-Salene 2020 for Prescali
- VLNR Lodge 2020 for HCAC
- Madadeni mixed use 2020 for EnviroPro
- Frankfort-Windfield Eskom Powerline 2020 for 1World
- Beaufort West PV Facility 2021 for ACO Associates
- Copper Sunset MR 2021 for Digby Wells
- Sannaspos PV facility 2021 for CTS Heritage
- Smithfield-Rouxville-Zastron PL 2021 for TheroServe

xi) Research Output

Publications by M K Bamford up to July 2021 peer-reviewed journals or scholarly books: over 150 articles published; 5 submitted/in press; 10 book chapters.

Scopus h-index = 29; Google scholar h-index = 35; i10-index = 92

Conferences: numerous presentations at local and international conferences.

xii) NRF Rating

NRF Rating: B-2 (2016-2020)

NRF Rating: B-3 (2010-2015)

NRF Rating: B-3 (2005-2009)

NRF Rating: C-2 (1999-2004)