

# DRAFT BASIC ASSESSMENT REPORT

Basic Assessment for the proposed development of the Padloper Solar PV Facility 1 (i.e., Padloper PV 1), the proposed development of a 132 kV Overhead Power Line between the Padloper PV 1 and the proposed authorised Ishwati Emoyeni Collector Substation (i.e., Padloper EGI 1), and their associated infrastructure, near Murraysburg in the Northern Cape and Western Cape Provinces



## APPENDIX D.3: Archaeology, Palaeontology and Cultural Heritage - Padloper PV 1-4



# PALAEONTOLOGICAL IMPACT ASSESSMENT

PROPOSED PADLOPER (PROJECTS 1, 2, 3  
and 4) SOLAR PHOTOVOLTAIC (PV)  
FACILITIES AND THE ASSOCIATED 132 kV  
OVERHEAD POWER LINES AND  
ASSOCIATED INFRASTRUCTURE NEAR  
MURRAYSBURG, WESTERN CAPE AND  
NORTHERN CAPE PROVINCES

June 2023

COMPILED FOR: African Clean Energy Developments (Pty) Ltd

**Applicant - Padloper PV (Pty) Ltd**  
**Project Developer - African Clean Energy Developments (Pty) Ltd**



## Declaration of Independence

I, Elize Butler, declare that –

General declaration:

- I act as the independent palaeontological specialist in this application
- I will perform the work relating to the application in an objective manner, even if this results in views and findings that are not favorable to the applicant
- I declare that there are no circumstances that may compromise my objectivity in performing such work;
- I have expertise in conducting palaeontological impact assessments, including knowledge of the Act, Regulations and any guidelines that have relevance to the proposed activity;
- I will comply with the Act, Regulations, and all other applicable legislation;
- I will take into account, to the extent possible, the matters listed in section 38 of the NHRA when preparing the application and any report relating to the application;
- I have no, and will not engage in, conflicting interests in the undertaking of the activity;
- I undertake to disclose to the applicant and the competent authority all material information in my possession that reasonably has or may have the potential of influencing - any decision to be taken with respect to the application by the competent authority; and - the objectivity of any report, plan, or document to be prepared by myself for submission to the competent authority;
- I will ensure that information containing all relevant facts in respect of the application is distributed or made available to interested and affected parties and the public and that participation by interested and affected parties is facilitated in such a manner that all interested and affected parties will be provided with a reasonable opportunity to participate and to provide comments on documents that are produced to support the application;
- I will provide the competent authority with access to all information at my disposal regarding the application, whether such information is favorable to the applicant or not
- All the particulars furnished by me in this form are true and correct;
- I will perform all other obligations as expected a palaeontological specialist in terms of the Act and the constitutions of my affiliated professional bodies; and
- I realize that a false declaration is an offense in terms of regulation 71 of the Regulations and is punishable in terms of section 24F of the NEMA.



**Disclosure of Vested Interest**

I do not have and will not have any vested interest (either business, financial, personal, or other) in the proposed activity proceeding other than remuneration for work performed in terms of the Regulations.

**PALAEONTOLOGICAL CONSULTANT:**

Banzai Environmental (Pty) Ltd

**CONTACT PERSON:**

Elize Butler

Tel: +27 844478759

Email: info@banzai-group.com

**SIGNATURE:**



This Palaeontological Impact Assessment report (as part of the Heritage Impact Assessment) (HIA), has been compiled considering the National Environmental Management Act 1998 (NEMA; Act No. 107) and Environmental Impact Regulations 2014 as amended, requirements for specialist reports, Appendix 6, as indicated in the table below.

*Table 1: Checklist for specialist studies conformance with Appendix 6 of the EIA Regulations of 2014 (as amended).*

<b>Requirements of Appendix 6 – GN R326 EIA Regulations of 7 April 2017</b>	<b>The relevant section in the report</b>	<b>Comment where not applicable.</b>
1.(1) (a) (i) Details of the specialist who prepared the report	Page ii and Section 2 of Report – Contact details and company and <b>Appendix 3</b>	-
(ii) The expertise of that person to compile a specialist report including a curriculum vita	Section 2 – refer to <b>Appendix 3</b>	-
(b) A declaration that the person is independent in a form as may be specified by the competent authority	Page ii of the report	-
(c) An indication of the scope of, and the purpose for which, the report was prepared	Section 4 – Methods and Terms of Reference (TOR)	-
(cA) An indication of the quality and age of base data used for the specialist report	Section 5 – Geological and Palaeontological History	-
(cB) a description of existing impacts on the site, cumulative impacts of the proposed development and levels of acceptable change;	Section 9	-
(d) The duration, date and season of the site investigation and the relevance of the season to the outcome of the assessment	Sections 1, 8 & 10	-
(e) a description of the methodology adopted in preparing the report or carrying out the specialised process inclusive of equipment and modelling used	Section 4 – Methods and TOR	-
(f) details of an assessment of the specifically identified sensitivity of the site related to the proposed activity or activities and its associated structures and infrastructure, inclusive of a site plan identifying site alternatives;	Sections 1 & 10	-



<b>Requirements of Appendix 6 – GN R326 EIA Regulations of 7 April 2017</b>	<b>The relevant section in the report</b>	<b>Comment where not applicable.</b>
(g) An identification of any areas to be avoided, including buffers	Sections 1 & 10	-
(h) A map superimposing the activity including the associated structures and infrastructure on the environmental sensitivities of the site including areas to be avoided, including buffers;	Section 5 – Geological and Palaeontological History	-
(i) A description of any assumptions made and any uncertainties or gaps in knowledge;	Section 4. 1 – Assumptions and Limitations	-
(j) A description of the findings and potential implications of such findings on the impact of the proposed activity, including identified alternatives, on the environment	Sections 1 & 10	-
(k) Any mitigation measures for inclusion in the EMPr	Sections 1 & 10	-
(l) Any conditions for inclusion in the environmental authorisation	Section 11	-
(m) Any monitoring requirements for inclusion in the EMPr or environmental authorisation	Sections 1 & 10	-
(n)(i) A reasoned opinion as to whether the proposed activity, activities or portions thereof should be authorised and	Sections 1 & 10	-
(n)(iA) A reasoned opinion regarding the acceptability of the proposed activity or activities; and		-
(n)(ii) If the opinion is that the proposed activity, activities or portions thereof should be authorised, any avoidance, management and mitigation measures that should be included in the EMPr, and where applicable, the closure plan	Sections 1 & 10	-
(o) A description of any consultation process that was undertaken during the course of carrying out the study	N/A	Not applicable. A public consultation process was handled as part of the Environmental Impact Assessment (EIA) and



<b>Requirements of Appendix 6 – GN R326 EIA Regulations of 7 April 2017</b>	<b>The relevant section in the report</b>	<b>Comment where not applicable.</b>
		Environmental Management Plan (EMPr) process.
(p) A summary and copies of any comments that were received during any consultation process	N/A	Not applicable. To date, no comments regarding heritage resources that require input from a specialist have been raised.
(q) Any other information requested by the competent authority.	N/A	Not applicable.
(2) Where a government notice by the Minister provides for any protocol or minimum information requirement to be applied to a specialist report, the requirements as indicated in such notice will apply.	Section 3 compliance with SAHRA guidelines	





## EXECUTIVE SUMMARY

Banzai Environmental (Pty) Ltd (Banzai Environmental) was appointed by African Clean Energy Developments (Pty) Ltd (ACED) to conduct the Palaeontological Impact Assessment (PIA) to assess the proposed Padloper 7 X Solar Photovoltaic (PV) Facilities of between 100 and 250 MW generation capacity each (known as the Padloper Solar PV Cluster) and the associated 7 x 132 kV overhead power lines and associated Electrical Grid Infrastructure (EGI) near Murraysburg in the Western and Northern Cape Provinces. **This report focuses on Projects 1, 2, 3 and 4 of the Padloper Solar Cluster.**

Under the National Environmental Management Act No. 107 of 1998 (NEMA) and to comply with the National Heritage Resources Act (No. 25 of 1999, section 38) (NHRA), this PIA is necessary to confirm if fossil material could potentially be present in the approved development area and to evaluate the potential impact of the proposed changes to the development on the Palaeontological Heritage.

Padloper Solar Facility 1 is entirely underlain by the Balfour Formation (Adelaide Subgroup, Beaufort Group, Karoo Supergroup), while Padloper Solar Facility 2 is almost entirely underlain by Jurassic Dolerite with a small portion in the south underlain by the Balfour Formation and a small portion in the north underlain by the Teekloof Formation (Adelaide Subgroup, Beaufort Group). Padloper Solar Facility 3 is mostly underlain by the Balfour Formation while the south west margin is underlain by Jurassic dolerite. The PalaeoMap of the South African Heritage Resources Information System indicates that the Palaeontological Sensitivity of the Jurassic Dolerite is Zero as it is igneous in origin and thus fossiliferous while that of the Adelaide Subgroup is Very High (Almond and Pether, 2009; Almond *et al.*, 2013). The DFFE screening tool for the study areas indicates that the proposed development has a Very High Palaeontological Sensitivity. Updated Geology compiled by the Council of Geosciences (Pretoria) indicates that the development is underlain by the Balfour and Middelton Formations of the Adelaide Subgroup as well as Jurassic dolerite.

In the last few decades extensive research and fossil collecting have been conducted by palaeontologists in this part of the Karoo basin. However, the National Palaeontological databases indicate that only one fossil has been uncovered in the footprint of Padloper Solar Facility 4 (this fossil has been collected and is now housed in a museum/university collection). A site-specific field survey of the development footprint was conducted on foot and by motor vehicle in January 2023. No fossiliferous outcrop was detected in the proposed development area (i.e., development footprints of the proposed Padloper Solar Facilities 1-4). This could be attributed to dolerite intrusions that metamorphized potentially fossiliferous Beaufort sediments, low relief of the development area as well as poor bedrock exposure and relative unfossiliferous superficial sediments. However, it must be emphasised that the presence of well-preserved fossils is not ruled out.





Based on the site investigation as well as desktop research it is concluded that fossil heritage of scientific and conservational interest in the overall development footprint for the solar facilities is rare. This is in contrast with the Very High Sensitivity allocated to the development area by the SAHRIS Palaeosensitivity Map and DFFE Screening Tool. **A Medium Palaeontological Significance has been allocated for the construction phase of the solar PV development pre-mitigation and a Low significance post mitigation.** The construction phase will be the only development phase impacting Palaeontological Heritage and **no significant impacts are expected to impact the Operational and Decommissioning phases.** As the No-Go Alternative considers the option of 'do nothing' and maintaining the status quo, it will have a Neutral impact on the Palaeontological Heritage of the development. The **cumulative impacts of the development near Murraysburg is Medium pre- mitigation and Low post mitigation and falls within the acceptable limits for the project.** It is therefore considered that the proposed development will not lead to damaging impacts on the palaeontological resources of the area. **The construction of the development may thus be permitted in its whole extent, as the development footprint is not considered sensitive in terms of palaeontological resources.** It is consequently recommended that no further palaeontological heritage studies, ground truthing and/or specialist mitigation are required pending the discovery of newly discovered fossils.



## Monitoring and Mitigation

The ECO for these projects (i.e., Padloper Solar Facilities 1-4) must be informed that the Balfour and Teekloof Formations (Adelaide Subgroup, Beaufort Group, Karoo Supergroup) has a **Very High Palaeontological Sensitivity**.

- The ECO/designated responsible person for these projects, must constantly monitor the Adelaide Subgroup outcrops during surface clearance and construction. If Palaeontological Heritage is uncovered during surface clearing and excavations, the Chance find Protocol attached should be implemented immediately. Fossil discoveries ought to be protected and the ECO/site manager must report to South African Heritage Resources Agency (SAHRA) (Contact details: Heritage Western Cape, 111 Harrington Street, Cape Town. PO Box 4637, Cape Town 8000, South Africa. 3rd floor Protea Assurance Building, 142 Longmarket St, Cape Town City Centre, Cape Town, 8000; Private Bag X9067, Cape Town, 8000 Tel: 021 483 9598. Fax: +27 (0) 21 483 9845. Web: [www.hwc.org.za](http://www.hwc.org.za)) so that mitigation (recording and collection) can be carried out.
- Before any fossil material can be collected from the development site, the specialist involved would need to apply for a collection permit from SAHRA. Fossil material must be housed in an official collection (museum or university), while all reports and fieldwork should meet the minimum standards for palaeontological impact studies proposed by SAHRA (2012).

These recommendations should be incorporated into the Environmental Management Programme (EMPr) for the Padloper Solar Cluster development.



## TABLE OF CONTENTS

<b>1</b>	<b>INTRODUCTION</b> .....	<b>16</b>
1.1	General site description .....	25
1.2	EIA Study Phase .....	26
<b>2</b>	<b>SPECIALIST CREDENTIALS</b> .....	<b>27</b>
<b>3</b>	<b>LEGISLATION</b> .....	<b>30</b>
3.1	National Heritage Resources Act (Act No. 25 of 1999) .....	30
<b>4</b>	<b>METHODS AND TERMS OF REFERENCE</b> .....	<b>31</b>
4.1	Assumptions and Limitations.....	33
<b>5</b>	<b>GEOLOGICAL AND PALAEOLOGICAL HISTORY</b> .....	<b>34</b>
<b>6</b>	<b>GEOGRAPHICAL LOCATION OF THE SITE</b> .....	<b>57</b>
<b>7</b>	<b>ADDITIONAL INFORMATION CONSULTED</b> .....	<b>57</b>
<b>8</b>	<b>SITE INVESTIGATION</b> .....	<b>58</b>
<b>9</b>	<b>IMPACTS ASSESSMENT</b> .....	<b>60</b>
9.1	Sensitivities identified by the DFFE National Web-Based Screening Tool.....	60
9.1.1	<i>Sensitivity Analysis Summary Statement</i> .....	61
9.1.2	<i>Impact Summary</i> .....	68
9.2	Conclusion and Impact Statement.....	68
9.3	Legislative and Permit Requirements .....	68
<b>10</b>	<b>FINDINGS AND RECOMMENDATIONS</b> .....	<b>68</b>
<b>11</b>	<b>CHANCE FINDS PROTOCOL</b> .....	<b>70</b>
11.1	Chance Find Procedure.....	71
<b>12</b>	<b>BIBLIOGRAPHY</b> .....	<b>71</b>

*Appendix 1: Impact Assessment Methodology*

*Appendix 2: Site Verification Report*

*Appendix 3: Curriculum Vitae*



## LIST OF FIGURES

<b>Figure 1:</b> Location of the affected farm portions on which the proposed seven Padloper Solar Facilities will be developed. These entire farm portions (outlined in brown) are the study area for the PV Facilities, including access roads.....	20
<b>Figure 2:</b> Regional locality of the Padloper Solar Facilities 1-4 as well as grid infrastructure near Murraysburg in the Western Cape. ....	28
<b>Figure 3:</b> Regional topography of the Padloper Solar Facilities 1-4 as well as grid infrastructure near Murraysburg in the Western Cape. ....	29
<b>Figure 4.</b> Extract of the 1:250 000 Victoria West 3122 (1989) Geological map (Council of Geoscience, Pretoria) indicating the geology of the Padloper Solar Projects 1-4 and associated grid infrastructure near Murraysburg in the Western Cape. The development is underlain by the Balfour Formation of the Adelaide Subgroup (Beaufort Group, Karoo Supergroup) as well as Jurassic dolerite (Jd, red). ....	38
<b>Figure 5:</b> Extract of the SAHRIS PalaeoMap (Council of Geosciences) indicates that Padloper Solar Projects 5-7 is underlain by sediments with a Very High (red) and Zero (grey) Palaeontological Sensitivity. Fossils finds recorded on the National Palaeontological Database is indicated in white triangles with red outlines. ....	40
<b>Figure 6:</b> Palaeontological Sensitivity of the Padloper Solar Facility 1 by the National Environmental Web-bases Screening Tool. ....	42
<b>Figure 7:</b> Palaeontological Sensitivity of the Padloper Solar Facility 2 by the National Environmental Web-bases Screening Tool. ....	43
<b>Figure 8:</b> Palaeontological Sensitivity of the Padloper Solar Facility 3 by the National Environmental Web-bases Screening Tool. ....	44
<b>Figure 9:</b> Palaeontological Sensitivity of the Padloper Solar Facility 4 by the National Environmental Web-bases Screening Tool. ....	45
<b>Figure 10:</b> Updated Geology compiled by the Council of Geosciences (Council for Geoscience, Pretoria) indicates that the proposed Padloper Solar Projects 1-4 are underlain by the Karoo Dolerite Suite, Balfour Formation as well as the Middleton Formation (Adelaide Subgroup, Karoo Supergroup). ....	46
<b>Figure 11:</b> Vertebrate biozonation range chart for the Main Karoo Basin of South Africa.....	47
<b>Figure 12:</b> Lateral and dorsal views of skull of the dicynodont <i>Daptocephalus leoniceps</i> , the main biozone defining fossil and dorsal views (Image taken from Viglietti, 2020). ....	48
<b>Figure 13:</b> Skulls of the biozone defining fossils of the <i>Dicynodon-Theriongnathus</i> Subzone in lateral and dorsal views. <i>Dicynodon lacerticeps</i> (top), <i>Theriongnathus microps</i> (bottom) (Image taken from Viglietti, 2020). ....	49
<b>Figure 14:</b> Biozone defining fossils of the <i>Lystrosaurus maccaigi</i> - <i>Moschorhinus</i> Subzone. The skulls of the <i>Lystrosaurus maccaigi</i> (top) and <i>Moschorhinus kitchingi</i> (bottom) in lateral. ....	50



**Figure 15:** Lateral and dorsal views of the index taxa defining the *Lystrosaurus declivis* Assemblage Zone. (top) *Lystrosaurus declivis*, (centre) *Thrinaxodon liorhinus*, (bottom) *Procolophon trigoniceps* (Image taken from Botha and Smith, 2020). ..... 51

**Figure 16:** Lateral and dorsal views of *Lycosuchus vanderrieti* (top), and *Eunotosaurus africanus* (bottom), the biozone defining taxa of the *Lycosuchus – Eunotosaurus* Subzone (Taken from Day and Smith, 2020). ..... 52

**Figure 17:** *Endothiodon bathystoma*, in lateral and dorsal views is the biozone defining fossil of the *Endothiodon* Assemblage Zone. .... 53

**Figure 18:** Lateral and dorsal views of the index taxa of the *Tropidostoma – Gorgonops* Subzone namely (top) *Tropidostoma dubium*, (bottom) *Gorgonops torvus*. ..... 54

**Figure 19:** Renewable Energy Facilities in n 30km radius of the Padloper SEF Cluster. .... 56

**Figure 20:** Dolerite outcrop in the development footprint on Padloper Solar Facility 2. .... 58

**Figure 21:** Drainage line in potentially fossiliferous Adelaide Subgroup with calcrete and dolerite corestones. .... 59

**Figure 22:** Mudrock exposure of potentially fossiliferous Middleton Formation in Padloper Solar Facility 2. .... 59

**Figure 23:** Flat topography of the development area. .... 60



## LIST OF TABLES

<i>Table 1: Checklist for specialist studies conformance with Appendix 6 of the EIA Regulations of 2014 (as amended)</i> .....	4
<i>Table 2: Padloper Solar Cluster</i> .....	16
<i>Table 3: SEF Site information.</i> .....	17
<i>Table 4: OHPL Site information.</i> .....	19
<i>Table 5: General information.</i> .....	21
<i>Table 6: EGI Projects.</i> .....	25
<i>Table 7: Legend to the 1:250 000 1:250 000 Victoria West 3122 (1966) Geological map (Council of Geoscience, Pretoria).</i> .....	39
<i>Table 8: Palaeontological Sensitivity according to the SAHRIS PalaeoMap (Almond et al., 2013; SAHRIS website.</i> .....	41
<i>Table 9: Renewable Energy Facilities in n 30km radius of the Padloper SEF Cluster.</i> .....	56
<i>Table 10: Rating of Impacts - Planning and Pre-construction Phase of Padloper Solar Facility 1</i> .....	61
<i>Table 11: Rating of Impacts - Construction Phase Padloper Solar 1</i> .....	62
<i>Table 12: Rating of Impacts - Operational Phase Padloper Solar Facility 1</i> .....	62
<i>Table 13: Rating of Impacts -Decommissioning Phase Padloper Solar Facility 1</i> .....	62
<i>Table 14: Rating of Impacts - Planning and Pre-construction Phase Padloper Solar Facility 2</i> .....	63
<i>Table 15: Rating of Impacts – Construction Phase Padloper Solar Facility 2.</i> .....	63
<i>Table 16: Rating of Impacts -Operational Phase Padloper Solar Facility 2.</i> .....	63
<i>Table 17: Rating of Impacts -Decommissioning Phase Padloper Solar Facility 2.</i> .....	63
<i>Table 18: Rating of Impacts - Planning and Pre-construction Phase Padloper Solar Facility 3.</i> .....	64
<i>Table 19: Rating of Impacts – Construction Phase Padloper Solar Facility 3.</i> .....	64
<i>Table 20: Rating of Impacts - Operational Phase Padloper Solar Facility 3.</i> .....	64
<i>Table 21: Rating of Impacts - Decommissioning Phase Padloper Solar Facility 3.</i> .....	65
<i>Table 22: Rating of Impacts - Planning and Pre-construction Phase Padloper Solar Facility 4.</i> .....	65
<i>Table 23: Rating of Impacts – Construction Phase Padloper Solar Facility 4.</i> .....	66
<i>Table 24: Rating of Impacts - Operational Phase Padloper Solar Facility 4.</i> .....	66
<i>Table 25: Rating of Impacts - Decommissioning Phase Padloper Solar Facility 4.</i> .....	66
<i>Table 26: No-go Impacts - Padloper Solar Facilities 1-4</i> .....	67
<i>Table 27: Cumulative Impact during Construction - Padloper Solar Facilities 1-4</i> .....	67
<i>Table 28: Overall Impact Significance (Post Mitigation)</i> .....	68



## GLOSSARY OF TERMS

### Fossil

Mineralized bones of vertebrate and invertebrate animals, as well as plants. A trace fossil is the traces of animals/plants preserved in stone.

### Heritage

That which is inherited and forms part of the National Estate (historical places, objects, fossils as defined by the National Heritage Resources Act No 25 of 1999).

### Heritage resources

This means any place or object of cultural significance and can include (but not limited to) as stated under Section 3 of the NHRA,

- places, buildings, structures, and equipment of cultural significance.
- places to which oral traditions are attached or which are associated with living heritage.
- historical settlements and townscapes.
- landscapes and natural features of cultural significance.
- geological sites of scientific or cultural importance.
- archaeological and palaeontological sites.
- graves and burial grounds, and
- sites of significance relating to the history of slavery in South Africa.

### Palaeontology

Any fossilised remains or fossil trace of animals or plants which lived in the geological past (other than fossil fuels or fossiliferous rock intended for industrial use) and any site which comprises of fossilised remains or traces of past life.



**LIST OF ABBREVIATIONS**

BA	Basic Assessment
BESS	Battery Energy Storage System
DEA	Department of Environmental Affairs
DFFE	Department of Forestry, Fisheries and the Environment
CA	National Competent Authority
ECO	Environmental Control Officer
EMPr	Environmental Management Programme
ESO	Environmental Site Officer
HIA	Heritage Impact Assessment
Ma	Millions of years ago
MTS	Main Transmission Substation
NEMA	National Environmental Management Act
NHRA	National Heritage Resources Act
OHL	Overhead Line
PIA	Palaeontological Impact Assessment
PSSA	Palaeontological Society of South Africa
PV	Photovoltaic
REDZ	Renewable Energy Development Zone
SAHRA	South African Heritage Resources Agency
SEF	Solar Energy Facility
SAHRIS	South African Heritage Resources Information System
S&EIA	Scoping & Environmental Impact Assessment
ToR	Terms of Reference



## 1 INTRODUCTION

The Project Applicant, Padloper PV (Pty) Ltd (hereinafter referred to as “the Applicant”)<sup>1</sup>, is proposing the development of 7 x Solar Photovoltaic (PV) Facilities with a capacity of between 100 and 250 MW each and the associated infrastructure, and the associated 7 x 132 kV overhead power lines and associated infrastructure near Murraysburg in the Northern and Western Cape provinces. Each solar PV facility will have a range of associated infrastructure, including, but not limited to, an on-site substation and Battery Energy Storage System (BESS) complex and will connect to the existing Gamma Main Transmission Substation (MTS) via dedicated 132 kV overhead power lines connecting to the proposed authorised Ishwati Emoyeni Substation.

This report is a combined report for Padloper Solar Projects 1-4 (indicated in red in Table 2). Please note that in tables and text the relevant information for this specific project is indicated in red.

Table 2: Padloper Solar Cluster		
<b>Names of the Individual Projects: Solar Photovoltaic Facilities</b>	<b>Project 1</b>	Basic Assessment for the proposed development of the Padloper Solar Photovoltaic Facility 1 and associated infrastructure (i.e., Padloper Solar Facility 1), near Murraysburg in the Northern Cape Province
	<b>Project 2</b>	Basic Assessment for the proposed development of the Padloper Solar Photovoltaic Facility 2 and associated infrastructure (i.e., Padloper Solar Facility 2), near Murraysburg in the Western Cape Province
	<b>Project 3</b>	Basic Assessment for the proposed development of the Padloper Solar Photovoltaic Facility 3 and associated infrastructure (i.e., Padloper Solar Facility 3), near Murraysburg in the Western Cape Province
	<b>Project 4</b>	Basic Assessment for the proposed development of the Padloper Solar Photovoltaic Facility 4 and associated infrastructure (i.e., Padloper Solar Facility 4), near Murraysburg in the Western Cape Province
	<b>Project 5</b>	Basic Assessment for the proposed development of the Padloper Solar Photovoltaic Facility 5 and associated infrastructure (i.e., Padloper Solar Facility 5), as well as the proposed development of 132 kV Electrical Grid Infrastructure (i.e., overhead power line [EGI or OHL]) between the Padloper Solar Facility 4 and the proposed Padloper Solar Facility 5, near Murraysburg in the Western Cape Province (i.e., Padloper Solar EGI 5)
	<b>Project 6</b>	Basic Assessment for the proposed development of the Padloper Solar Photovoltaic Facility 6 and associated infrastructure (i.e., Padloper Solar Facility 6), as well as the proposed development of a 132 kV EGI between the Padloper

<sup>1</sup>It is important to note that Padloper PV (Pty) Ltd is the Project Applicant, whereas African Clean Energy Developments (Pty) Ltd (ACED) is the Project Developer.



		Solar Facility 4 and the proposed Padloper Solar Facility 6, near Murraysburg in the Western Cape Province (i.e. Padloper Solar EGI 6)
	<b>Project 7</b>	Basic Assessment for the proposed development of the Padloper Solar Photovoltaic Facility 7 and associated infrastructure (i.e. Padloper Solar Facility 7), as well as the proposed development of a 132 kV EGI between the Padloper Solar Facility 4 and the proposed Padloper Solar Facility 7, near Murraysburg in the Western Cape Province (i.e. Padloper Solar EGI 7)
<b>Associated Power line and Electrical Grid Infrastructure</b>	<b>Project 8</b>	Basic Assessment for the proposed development of a 132 kV Overhead Power line and associated EGI between the proposed Padloper Solar Facility 1 and the proposed authorised Ishwati Emoyeni Substation (i.e., Padloper EGI 1), near Murraysburg in the Northern Cape and Western Cape Provinces
	<b>Project 9</b>	Basic Assessment for the proposed development of a 132 kV Overhead Power line and associated EGI between the proposed Padloper Solar Facility 2 and the proposed authorised Ishwati Emoyeni Substation (i.e., Padloper EGI 2), near Murraysburg in the Western Cape Province
	<b>Project 10</b>	Basic Assessment for the proposed development of a 132 kV Overhead Power line and associated EGI between the proposed Padloper Solar Facility 2 and the proposed Padloper Solar Facility 3 (i.e., Padloper EGI 3), near Murraysburg in the Western Cape Province
	<b>Project 11</b>	Basic Assessment for the proposed development of a 132 kV Overhead Power line and associated EGI between the proposed Padloper Solar Facility 4 and the proposed authorised Ishwati Emoyeni Substation (i.e., Padloper EGI 4), near Murraysburg in the Northern Cape and Western Cape Provinces

The proposed solar PV facilities and overhead power lines (OHL) will be constructed on the following farm portions:

Table 3: SEF Site information.

Affected Farm Portion	SG Code	Padloper (Pd) Solar Facilities 1 - 7						
		Pd 1	Pd 2	Pd 3	Pd 4	Pd 5	Pd 6	Pd 7
Portion 7 of Farm Klipplaar No. 109	C0630000000001 0900007	✓						
Remainder of Farm Riet Poort No.9	C0520000000000 0900000		✓					
Portion 1 of Farm Klipplaar No. 109	C0630000000001 0900001			✓				
Portion 4 of Farm Klipplaar No. 109	C0630000000001 0900004							



Portion 6 of Farm Klipplaat No. 109	C0630000000001 0900006							
Portion 3 of Farm Angora No. 26	C0520000000000 2600003					✓		
Portion 2 of Farm Angora No. 26	C0520000000000 2600002				✓			
Portion 4 of Farm Angora No. 26	C0520000000000 2600004							
Portion 7 of Farm Angora No. 26	C0520000000000 2600007						✓	✓
Remainder of Farm No.8	C0520000000000 0800000							
Remainder of Farm No.6	C0520000000000 0600000							
Portion 2 of Farm No.6	C0520000000000 0600002							
Portion 4 of Farm No.7	C0520000000000 0700004							
Remainder of Farm No.7	C0520000000000 0700000							
Portion 2 of Farm No.7	C0520000000000 0700002							
Portion 5 of Farm Klein Los Kop No. 5	C0520000000000 0500005							
Remainder of Farm Schietkuil No. 3	C0520000000000 0300000							

Padloper Solar PV Facilities (Projects 1-4) are located on the following farms:

- Portion 7 of Farm Klipplaat No. 109
- Remainder of Farm Riet Poort No.9
- Portion 1 of Farm Klipplaat No. 109

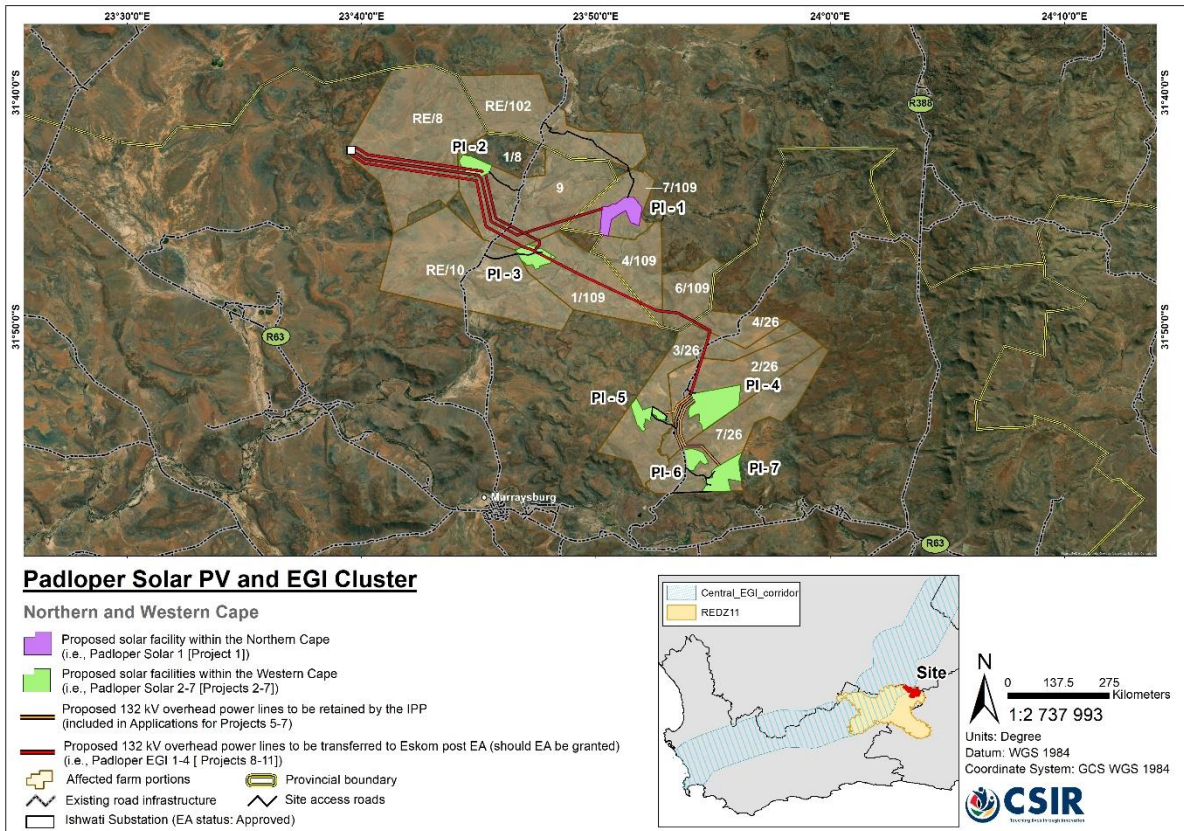


Table 4: Overhead power line Site information.

Affected Farm portion	SG Code	Padloper EGIs 1-4			
		Padloper EGI 1	Padloper EGI 2	Padloper EGI 3	Padloper EGI 4
Portion 7 of Farm Klipplaat No. 109	C0630000000001 0900007	✓			
Remainder of Farm Riet Poort No.9	C0520000000000 0900000	✓	✓	✓	✓
Portion 1 of Farm Klipplaat No. 109	C0630000000001 0900001			✓	✓
Portion 4 of Farm Klipplaat No. 109	C0630000000001 0900004				✓
Portion 6 of Farm Klipplaat No. 109	C0630000000001 0900006				✓
Portion 3 of Farm Angora No. 26	C0520000000000 2600003				✓
Portion 2 of Farm Angora No. 26	C0520000000000 2600002				✓
Portion 4 of Farm Angora No. 26	C0520000000000 2600004				✓
Remainder of Farm No.8	C0520000000000 0800000	✓	✓		✓



Portion 7 of Farm Angora No. 26	C052000000000 2600007				✓
Remainder of Farm Badfontein No. 10	C052000000000 1000000				
Remainder of Farm Road Zandheuvél No. 102	C063000000001 0200000				



**Figure 1:** Location of the affected farm portions on which the proposed Padloper Solar Facilities 1-7 will be developed. These entire farm portions (outlined in brown) are the study area for the Padloper PV facilities, including access roads.

**Applicant - Padloper PV (Pty) Ltd**  
**Project Developer - African Clean Energy Developments (Pty) Ltd**



The proposed Padloper solar PV and EGI projects will consist of the components listed below. It is important to note at the outset that the exact specifications of the proposed project components will only be determined during the detailed engineering phase prior to construction (subsequent to the issuing of an EA), should such an authorisation be granted for the proposed projects, but that the information provided below is seen as the worst-case scenario for the projects. The detail provided is to give specialists as much information as possible to inform the identification and assessment of potential impacts. It is however important to note that these specifications are subject to change as the BA process progresses. Any changes will be communicated to the specialists to update their specialist assessments and reports accordingly.

The Padloper Solar Facilities 1-4 will have the following project components (indicated in red):

<i>Table 5: General information.</i>	
<b>PV Facilities</b>	
<b>Component</b>	<b>Description / dimensions</b>
Height of PV panels	Maximum of $\pm$ 4.5m.
MW of each PV Facility	<p>Padloper Solar Facility 1: Up to 250 MW</p> <p>Padloper Solar Facility 2: Up to 150 MW</p> <p>Padloper Solar Facility 3: Up to 150 MW</p> <p>Padloper Solar Facility 4: Up to 150 MW</p> <p>Padloper Solar Facility 5: Up to 150 MW</p> <p>Padloper Solar Facility 6: Up to 100 MW</p> <p>Padloper Solar Facility 7: Up to 150 MW</p>
Area of PV Array	<p>Proposed area occupied by PV panel arrays:</p> <p>Padloper Solar 1: 429 ha (Total developable area: <math>\pm</math> 420 ha)</p> <p>Padloper Solar 2: 249 ha (Total developable area: <math>\pm</math> 222 ha)</p> <p>Padloper Solar 3: 293 ha (Total developable area: <math>\pm</math> 233 ha)</p> <p>Padloper Solar 4: 747 ha (Total developable area: <math>\pm</math> 329 ha)</p> <p>Padloper Solar 5: 250 ha (Total developable area: <math>\pm</math> 202 ha)</p> <p>Padloper Solar 6: 182 ha (Total developable area: <math>\pm</math> 119 ha)</p> <p>Padloper Solar 7: 433 ha (Total developable area: <math>\pm</math> 241 ha)</p>





Table 5: General information.

PV Facilities	
Component	Description / dimensions
	Note that the total developable area referred to above includes all associated infrastructure within the fenced off area of the PV facility.
Number of inverters required	Preliminary number of 3.5 MW inverters across all the projects: 330
Area occupied by inverter-transformer stations and on-site substation and height	<p>Inverter-Transformer stations: 0.022 ha each x 165 stations = 3.63 ha. The inverter stations will have a height of <math>\pm 3</math> m each (Excluding lightning rods. The lightning rods are expected to extend 10 m high. Each inverter station will have 1 – 2 lightning rods).</p> <p>A facility substation complex at <b>all seven PV facilities</b>. The on-site substation will be approximately 2 ha and will have a height of up to 18 m, thereby covering a total area of 14 ha.</p>
Capacity of on-site substation	132 kV
Area occupied by both permanent and construction laydown areas	<p>Temporary Laydown: up to 22 ha in total. There is one temporary laydown area proposed at each PV Facility (ranging from approximately 1 ha to 4 ha).</p> <p>Please note that the temporary laydown areas will be rehabilitated after construction and will not be retained for the operational phase.</p>
Length of internal roads	Preliminary internal roads: $\pm 78$ km long x 5 m wide = 39 ha (Note: This is rough estimate and will be confirmed during the final design phase of the projects prior to commencing construction).
Width of internal roads	Width: $\pm 4 - 5$ m
Upgrading of existing access road/s	Yes. Existing roads will be used as far as practically achievable.
	Current width (m): $\pm 5$ m
	Upgraded width (m): $\pm 8$ m (6m wide road surface with 1m drain either side)
Site access points	Proposed to be on the Western side of Development areas, from existing farm road running further North (refer to attached KMZ file). Specialists are required to assess a 100 m wide corridor, i.e., 50 m on either side of the centreline, within which the 8 m wide road will be located. This will allow a bit of flexibility for future micro-siting.



Table 5: General information.

PV Facilities		
Component	Description / dimensions	
Internal transmission and/or distribution lines	<p>All on-site medium voltage cabling (22 or 33kV) will be buried to a maximum depth of 1.5 m.</p> <p>Please refer to the separate section below for the 132 kV overhead lines within the PV areas.</p>	
Site offices  There will be 1 site office at each PV Facility which will include a warehouse/workshop and an operational and maintenance (O&M) control center. The details provided in this section is for one site office.	Number of buildings:	± 1
	Maximum height (m):	Up to 10 m
	Footprint (m <sup>2</sup> ):	300 m <sup>2</sup>
Guard houses  There will be 2 guardhouses facilities at each PV Facility. The details provided in this section is for one guard house.	Maximum height (m):	Up to 3 m
	Footprint (m <sup>2</sup> ):	Guard house and security: ± 6 m x 6 m ± 36 m <sup>2</sup>
Ablution facilities  There will be 2 ablution facilities at each PV Facility included in site offices and guardhouse footprints. The details provided in this section is for one ablution facility	Maximum height (m):	Up to 10m
	Footprint (m <sup>2</sup> ):	Staff lockers: ± 22 m x 11 m ± 242 m <sup>2</sup>
Battery storage	Battery technology type:	Lithium-ion technology
	Approx. footprint (ha):	± 5ha
	Maximum height (m):	Up to 10 m



Table 5: General information.

PV Facilities			
Component	Description / dimensions		
Each PV Facility will include 1 BESS facility. It is proposed that the BESS will be located at the project substation site and laydown area	Capacity:	Padloper PV 1: 250 MW (1 500 MWh) Padloper PV 2: 150 MW (900 MWh) Padloper PV 3: 150 MW (900 MWh) Padloper PV 4: 150 MW (900 MWh) Padloper PV 5: 150 MW (900 MWh) Padloper PV 6: 100 MW (600 MWh) Padloper PV 7: 150 MW (900 MWh)	
	Underground low voltage cables or cable trays	Maximum depth (m): Up to 1.5 m	
	Water use requirements (per project)	Estimated quantity of water (litres) required for the construction phase:	Construction: ± 10,000 m <sup>3</sup> per project over a ± 18-month construction period. The largest site Padloper Solar PV 4 comprising 350 MW) will use up to ~50 000 m <sup>3</sup> per year during construction.
		Estimated quantity of water (litres) required for the operational phase:	Operation: ± 5,000 m <sup>3</sup> per annum per project for a minimum of 20-year operational lifespan of the solar energy facility. ~15 000m <sup>3</sup> per year during operations for the Padloper Solar Facility 4 project (comprising 350 MW).
Estimated quantity of water (litres) required for the decommissioning phase:		Unknown	
	Where will the water be sourced from e.g., borehole, dam, river, municipal, etc.:	In order of priority: i) A borehole drilled on site, which will be subject to complete geohydrological testing and the necessary water use authorisation obtained (as applicable). The need for a Water Use Licence (WUL) will be avoided and General Authorisation abstraction volumes will be adhered to as far as possible. ii) The Local Municipality (LM) - Specific arrangements will be agreed with the LM in a Service Level Agreement (SLA). Most likely the water will be either trucked in, or otherwise made available for collection at their Water Treatment Plant via a metered standpipe.	



Table 5: General information.		
PV Facilities		
Component	Description / dimensions	
		iii) Investigation into a third-party water supplier which may include a nearby mine or other private services company.
Construction (months):	Period	± 12 - 18 months per project (projects may be constructed in parallel).

The following applies to all 7 x over-head power lines:

Table 6: EGI Projects.	
Component	Description
Foundation	The type of terrain will determine the choice of foundation. The size of the footprint area will range from 0.6 m x 0.6 m to 1.5 m x 1.5 m. The minimum working area required around a structure position is 20 m x 20 m.
Pylon	132 kV steel monopole or lattice towers
Tower type	Self-supporting and Angle Strain towers
Height	17.4 - 21 m
Span length	200, 250 or 375 m
Servitude width	A 400 m wide corridor (i.e., 200 m on either side of centreline) for all the overhead power lines listed above to be assessed by specialists, in order to identify sensitivities and features that need to be avoided.

The assessment area for the specialists includes the above-mentioned affected farm portions to identify sensitivities and features that need to be avoided and to identify potential buildable areas. The specialists are required to assess the total study area and the entire 400 m wide corridors for the power lines and infrastructure upgrades to generate sensitivity maps that will be used to identify the best locations for the PV areas and power lines. The location of the proposed facilities and the citing of the project infrastructure within the assessed larger study areas will be informed by the recommendations of the specialists and field work.

Depending on which projects win preferred bidder status in the Renewable Energy Independent Power Producer Procurement Program (REIPPPP) (i.e., the issuing of a Power Purchase Agreement (PPA) from the Department of Mineral Resources and Energy (DMRE)) or a private procurement process, the number of power lines may be changed/reduced (**however all corridors and lines must be assessed based on the worst-case scenario**).

### 1.1 General site description

The landscape of the Padloper Solar Projects 1-4 study area consists of flat flood plains, hills, ridges, gullies and rocky outcrops. The flood planes were mantled by vegetation (normally sparse to moderately



vegetated but with the rainfall this season vegetation was dense). Rainfall varies between 500 mm in the eastern mountain regions (Sneeuberge) to 200 mm in the western parts area. In wintertime snow occurs in the mountains. The summers are hot while the winters are cold and windy.

The vegetation type is Upper Karoo Hardeveld and Eastern Upper Karoo (Mucina & Rutherford, 2006; Sanbi, 2022). Sour grass and fynbos are present in the mountains while karooveld is typical in most of the region. Shrubs and *Acacia karoo* (thorn trees) are present along watercourses.

The Upper Karoo Hardeveld vegetation consist of “Steep slopes of Koppies, butts, mesas and parts of the Great Escarpment covered with large boulders and stones supporting sparse dwarf Karoo scrub with drought-tolerant grasses of genera such as *Aristida*, *Eragrostis* and *Stipagrostis*” (Mucina & Rutherford, 2006).

And the Eastern Upper Karoo vegetation is characterised by “Flats and gently sloping plains (interspersed with hills and rocky areas of Upper Karoo Hardeveld in the west, Besemkaree Koppies Shrubland in the northeast and Tarkastad Montane Shrubland in the southeast), dominated by dwarf microphyllous shrubs, with ‘white’ grasses of the genera *Aristida* and *Eragrostis* (these become prominent especially in the early autumn months after good summer rains). The grass cover increases along a gradient from southwest to northeast” (Mucina & Rutherford, 2006; Sanbi, 2022).



## 1.2 EIA Study Phase

EIA Regulations determines that several aspects of the proposed development may have an impact on the environment and are considered to be listed activities. The National Competent Authority (CA), is the Department of Forestry, Fisheries and the Environment (DFFE), and is responsible for Environmental Authorisation (EA) for the proposed development, thus leading to the commencement thereof.

**Applicant - Padloper PV (Pty) Ltd**  
**Project Developer - African Clean Energy Developments (Pty) Ltd**



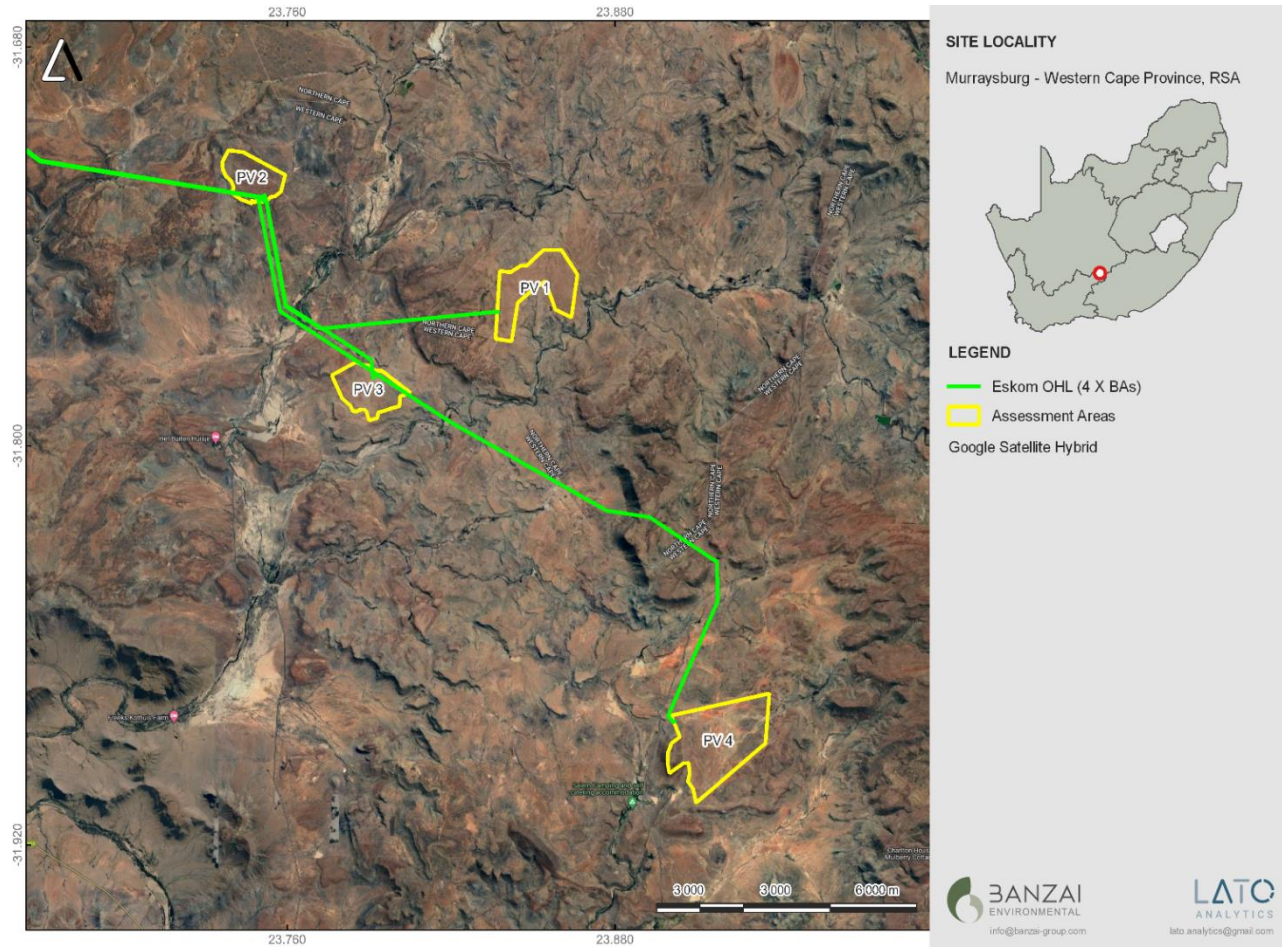
These Specialist studies commissioned in the EIR phase include those outlined in the National Screening Tool Report (to be confirmed by DEDEAT). Specialist Studies will adhere to related protocols published by DFFE (March 2020). These specialist studies will obtain baseline information in their fields of expertise, assess the possible impacts and make recommendations to mitigate negative impacts optimising benefits.

## **2 SPECIALIST CREDENTIALS**

This study has been conducted by Mrs Elize Butler. She has conducted approximately 400 palaeontological impact assessments for developments in the Free State, KwaZulu-Natal, Eastern, Central, and Northern Cape, Northwest, Gauteng, Limpopo, and Mpumalanga. She has an MSc (*cum laude*) in Zoology (specializing in Palaeontology) from the University of the Free State, South Africa and has been working in the field of palaeontology for more than twenty-eight years. She has experience in locating, collecting, and curating fossils, including exploration field trips in search of new localities in the Karoo Basin. She has been a member of the Palaeontological Society of South Africa (PSSA) since 2006 and has been conducting PIAs since 2014.

Her *Curriculum Vitae* is included in Appendix 1 of this specialist input report.



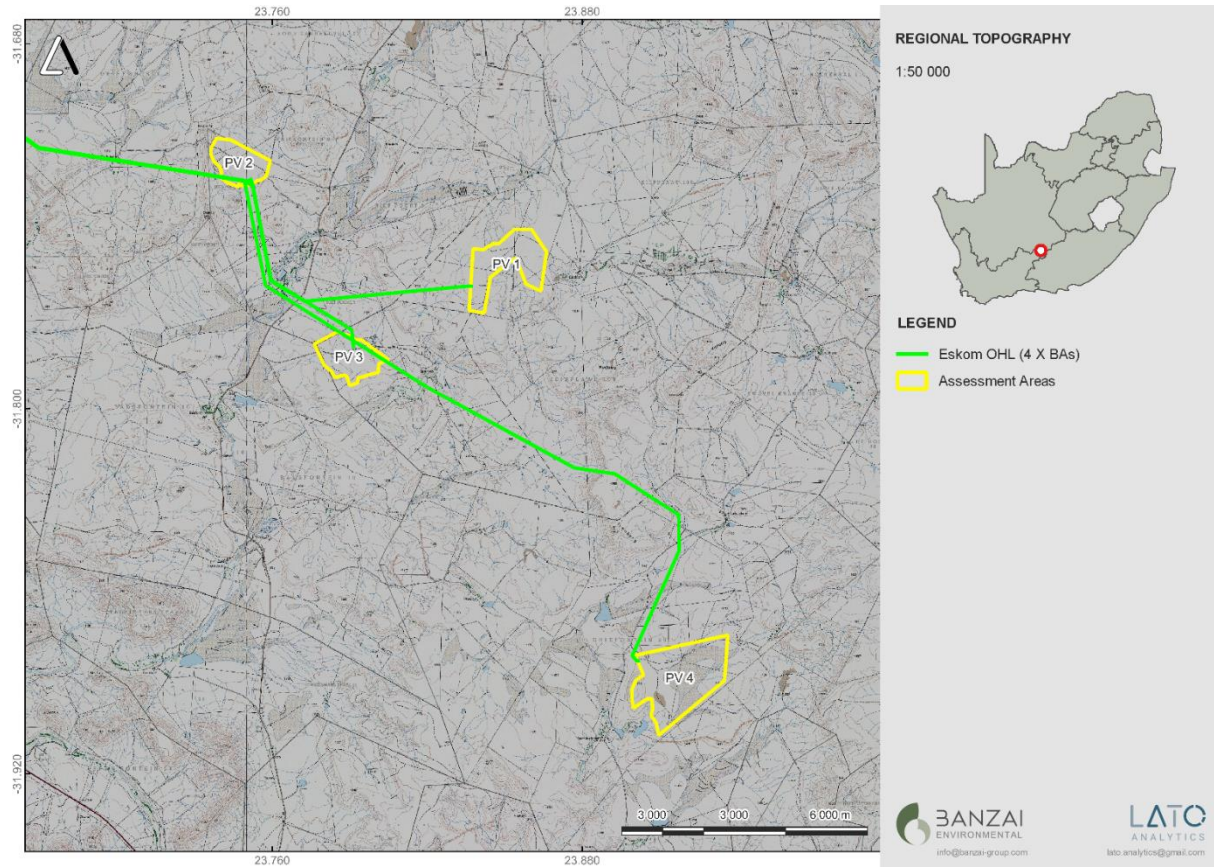


**Figure 2:** Regional locality of the Padloper Solar Facilities 1-4 near Murraysburg in the Northern Cape and Western Cape.

The Padloper EGI 1-4 projects are included in this image but will be subjected to a separate PIA and BA process.

**Applicant - Padloper PV (Pty) Ltd**  
**Project Developer - African Clean Energy Developments (Pty) Ltd**





**Figure 3:** Regional topography of the Padloper adloper EGIs 1-4 near Murraysburg in the Northern Cape and Western Cape.

The Padloper EGI 1-4 projects are included in this image but will be subjected to a separate PIA and BA process.

**Applicant - Padloper PV (Pty) Ltd**  
**Project Developer - African Clean Energy Developments (Pty) Ltd**



### 3 LEGISLATION

#### 3.1 National Heritage Resources Act (Act No. 25 of 1999)

Cultural Heritage in South Africa, includes all heritage resources, is protected by the National Heritage Resources Act (Act 25 of 1999) (NHRA). Heritage resources as defined in Section 3 of the Act include **“all objects recovered from the soil or waters of South Africa, including archaeological and palaeontological objects and material, meteorites and rare geological specimens”**.

The identification, evaluation and assessment of any cultural heritage site, artefact or finds in the South African context is required and governed by the following legislation:

- National Environmental Management Act (NEMA) Act No. 107 of 1998
- National Heritage Resources Act (NHRA) Act No. 25 of 1999
- Minerals and Petroleum Resources Development Act (MPRDA) Act No. 28 of 2002
- Notice 648 of the Government Gazette 45421- general requirements for undertaking an initial site sensitivity verification where no specific assessment protocol has been identified.

The next section in each Act is directly applicable to the identification, assessment, and evaluation of cultural heritage resources.

GNR 982 (Government Gazette 38282, 14 December 2014) promulgated under the National Environmental Management Act (NEMA) Act 107 of 1998

- Basic Assessment Report (BAR) – Regulations 19 and 23
- Environmental Impacts Assessment (EIA) – Regulation 23
- Environmental Scoping Report (ESR) – Regulation 21
- Environmental Management Programme (EMPr) – Regulations 19 and 23

National Heritage Resources Act (NHRA) Act No. 25 of 1999

- Protection of Heritage Resources – Sections 34 to 36
- Heritage Resources Management – Section 38

The NEMA (No. 107 of 1998) states that an integrated EMP should (23:2 (b)) *“...identify, predict and evaluate the actual and potential impact on the environment, socio-economic conditions and cultural heritage”*.

In agreement with legislative requirements, EIA rating standards as well as SAHRA policies the following comprehensive and legally compatible PIA report have been compiled.



Palaeontological heritage is exceptional and non-renewable and is protected by the NHRA. Palaeontological resources and may not be unearthed, broken moved, or destroyed by any development without prior assessment and without a permit from the relevant heritage resources authority as per section 35 of the NHRA.

**This Palaeontological Impact assessment forms part of the Heritage Impact Assessment (HIA) and adhere to the conditions of the Act.** According to **Section 38 (1)**, an HIA is required to assess any potential impacts to palaeontological heritage within the development footprint where:

- the construction of a road, wall, power line, pipeline, canal or other similar form of linear development or barrier exceeding 300 m in length.
- the construction of a bridge or similar structure exceeding 50 m in length.
- any development or other activity which will change the character of a site—
  - Exceeding 5 000 m<sup>2</sup> in extent; or
  - involving three or more existing erven or subdivisions thereof; or
  - involving three or more erven or divisions thereof which have been consolidated within the past five years; or
  - the costs of which will exceed a sum set in terms of regulations by SAHRA or a provincial heritage resources authority
  - the re-zoning of a site exceeding 10 000 m<sup>2</sup> in extent.
  - or any other category of development provided for in regulations by SAHRA or a Provincial heritage resources authority.

#### **4 METHODS AND TERMS OF REFERENCE**

The present field-based PIA assesses the potential impacts on fossil heritage on the development footprint. This study forms part of the Heritage Impact Assessment Report. According to the "SAHRA APM Guidelines: Minimum Standards for the Archaeological and Palaeontological Components of Impact Assessment Reports" the purpose of the PIA is: 1) to identify the palaeontological importance of the rock formations in the footprint; 2) to evaluate the palaeontological magnitude of the formations; 3) to clarify the **impact** on fossil heritage; and 4) to suggest how the developer might protect and lessen possible damage to fossil heritage.

The palaeontological status of each rock section is calculated as well as the possible impact of the development on fossil heritage by a) the palaeontological importance of the rocks, b) the type of development and c) the quantity of bedrock removed.



All possible information is consulted to compile a report, and this includes the following: Provisional DFFE Screening Tool, SAHRIS Palaeosensitivity map, all Palaeontological Impact Assessment reports in the same area; aerial photos and Google Earth images, topographical and geological maps as well as scientific articles of specimens from the development area and Assemblage Zones.

When the development footprint has a moderate to high palaeontological sensitivity a field-based assessment is necessary. The desktop and the field survey of the exposed rock determine the impact significance of the planned development and recommendations for further studies or mitigation are made. Destructive impacts on palaeontological heritage usually only occur during the construction phase while the excavations will change the current topography and destruct or permanently seal-in fossils at or below the ground surface. Fossil Heritage will then no longer be accessible for scientific research.

During a site investigation the palaeontologist does not only survey the development but also tries to determine the density and diversity of fossils in the development area. This is confirmed by examining representative exposures of fossiliferous rocks (sedimentary rocks contain fossil heritage whereas igneous and metamorphic rocks are mostly unfossiliferous). Rock exposures that are investigated usually contains a large portion of the stratigraphic unit, can be accessed easily and comprise of unweathered (fresh) exposed rock. These exposures may be natural (rocky outcrops in stream or river banks, cliffs, dongas) but could also be artificial (quarries, open building excavations and even railway and road cuttings). It is common practice for palaeontologist to log well-preserved fossils (GPS, and stratigraphic data) during field assessment studies.

Mitigation usually precedes construction or may occur during construction when potentially fossiliferous bedrock is exposed. Mitigation comprises the collection and recording of fossils. Preceding excavation of any fossils, a permit from SAHRA must be obtained and the material will have to be housed in a permitted institution. When mitigation is applied correctly, a positive impact is possible as knowledge of local palaeontological heritage may be increased.

The fossil potential of the Padloper Solar Facilities 1-4 development area was determined by criss-crossing the development footprint and by physically investigating all bedrock outcrops to determine the lithology and fossil content of the outcrops. Fossils occurring at the surface is very unpredictable and a representative sample size of the area has been investigated. However, it is important to note that the absence of fossils in a development footprint does not necessarily mean that palaeontological significant material is not present on site (on or beneath ground surface).



The terms of reference of a PIA are as follows:

**General Requirements:**

- Adherence to the content requirements for specialist reports in accordance with Appendix 6 of the EIA Regulations 2014, as amended;
- Adherence to all applicable best practice recommendations, appropriate legislation and authority requirements;
- Submit a comprehensive overview of all appropriate legislation, guidelines;
- Describe of the proposed project and provide information regarding the developer and consultant who commissioned the study,
- Describe location of the proposed development and provide geological and topographical maps
- Provide palaeontological and geological history of the affected area.
- Identify sensitive areas to be avoided (providing shapefiles/kmls) in the proposed development;
- Evaluate the significance of the planned development during the Pre-construction, Construction, Operation, Decommissioning Phases and Cumulative impacts. Potential impacts should be rated in terms of the direct, indirect and cumulative:
  - a. **Direct impacts** are impacts that are caused directly by the activity and generally occur at the same time and at the place of the activity.
  - b. **Indirect impacts** of an activity are indirect or induced changes that may occur as a result of the activity.
  - c. **Cumulative impacts** are impacts that result from the incremental impact of the proposed activity on a common resource when added to the impacts of other past, present or reasonably foreseeable future activities.
- Fair assessment of alternatives (infrastructure alternatives have been provided):
- Recommend mitigation measures to minimise the impact of the proposed development; and
- Detail the implications of specialist findings for the proposed development (such as permits, licenses etc).

**4.1 Assumptions and Limitations**

The focal point of geological maps is the geology of the area and the sheet explanations of the Geological Maps were not meant to focus on palaeontological heritage. Many inaccessible regions of South Africa have never been reviewed by palaeontologists and data is generally based on aerial photographs alone.



Locality and geological information of museums and universities databases have not been kept up to date or data collected in the past have not always been accurately documented.

Comparable Assemblage Zones in other areas is also used to provide information on the existence of fossils in an area which has not documented in the past. When using similar Assemblage Zones and geological formations for Desktop studies it is generally **assumed** that exposed fossil heritage is present within the footprint. A field-assessment will thus improve the accuracy of the desktop assessment.

## 5 GEOLOGICAL AND PALAEOONTOLOGICAL HISTORY

The proposed Padloper (Facilities 1-4) Solar PV Projects near Murraysburg in the Western Cape and Northern Cape provinces is depicted on the 1:250 000 Victoria West 3122 (1989) Geological map (Council of Geoscience, Pretoria) (**Figure 4; Table 7**). This map indicates that Padloper Solar Facility 1 is entirely underlain by the Balfour (Pb, green) of the Adelaide Subgroup (Beaufort Group, Karoo Supergroup), while Padloper Solar Facility 2 is almost entirely underlain by Jurassic Dolerite (Jd, red) with a small portion in the south underlain by the Balfour Formation (Pb, bright green) and a small portion in the north underlain by the Middleton/Teekloof Formation (Pth, pale green) (Adelaide Subgroup, Beaufort Group). Padloper Solar Facility 3 is underlain by a large area underlain by the Balfour Formation (Pb) while the south west margin is underlain by Jurassic dolerite (Jd). The PalaeoMap of the South African Heritage Resources Information System indicates that the Palaeontological Sensitivity of the Jurassic Dolerite is Zero as it is igneous in origin and thus fossiliferous while that of the Adelaide Subgroup is Very High (Almond and Pether, 2009; Almond *et al.*, 2013, **Figure 5, Table 8**). The DFFE screening tool for the study areas is indicated in **Figures 6-9** and indicates that the proposed development has a Very High (dark red) Palaeontological Sensitivity. Updated Geology compiled by the Council of Geosciences (Pretoria) is depicted in **Figure 10** and indicates that the development is underlain by the Balfour and Middleton Formations of the Adelaide Subgroup.

The Jurassic dolerite present in the development forms part of the Karoo Igneous Province is one of the world's classic continental flood basalt (CFB) provinces. This Suite was formed approximately 183 million years ago and consists of intrusive and extrusive rocks that occur over a large area (Duncan *et al.*, 2006). Generally, the flood basalts do not contribute to prominent volcanic structures but instead are formed by successive eruptions from a set of fissures that form sub-horizontal lava flows (sills and dikes) varying in thickness. This lava caps the landscape on which they erupted. As the Karoo is an old flood basalt province it is today preserved as erosional fragments of a more extensive lava cap that covered much of southern Africa in the geological past. It is estimated that the Karoo lava outcrop currently covering at least 140 000 km<sup>2</sup>, was larger in the past [~2 000 000 km<sup>2</sup> (Cox 1970, 1972)]. The Karoo Igneous Province can be divided into the Lebombo and the Drakensberg Groups. This Igneous Province contains a large





volume of flood basalts as well as silicic volcanic rocks. These units consist of hyodacite and rhyolitic magma and crops out along the Lebombo monocline. Individual units span up to 60 km and sometimes show massive pyroclastic structures and are thus classified as rheoignimbrites. The basal lavas lie conformably on the Clarens Formation but in specific localities, sandstone erosion occurred before the volcanic eruptions took place. Lock *et al.* (1974) described evidence in the Eastern Cape that in the early stages of volcanism magma interacted with ground water to produce volcanoclastic deposits as well as phreatic and phreatomagmatic diatremes. Eales *et al.* (1984) also found evidence of aqueous environments during early volcanism by the existence of pillow lavas and associated hyaloclastite breccias and thin lenses of fluviatile sandstones interbedded with the lowermost magmas.

The proposed development is underlain by a series of Karoo sandstones, mudstones, and shales, deposited under fluvial environments of the Adelaide Subgroup that forms part of the Beaufort Group (Figure 11). The Beaufort Group is the third of the main subdivisions of the Karoo Supergroup. The Beaufort group overlays the Ecca Group and consists essentially of sandstones and shales, deposited in the Karoo Basin from the Middle Permian to the early part of the Middle Triassic periods and was deposited on land through alluvial processes. The Beaufort Group covers a total land surface area of approximately 200 000 km<sup>2</sup> in South Africa and is the first fully continental sequence in the Karoo Supergroup and is divided into the Adelaide subgroup and the overlying Tarkastad subgroup. The Adelaide subgroup rocks are deposited under a humid climate that allowed for the establishment of wet floodplains with high water tables and are interpreted to be fluvio-lacustrine sediments. The Adelaide Subgroup is approximately 5 000 m thick in the southeast, but this decreases to about 800 m in the centre of the basin which decreases to about 100 to 200 m in the north.

The Adelaide Subgroup contains alternating greyish-red, bluish-grey, or greenish grey mudrocks in the southern and central parts of the Karoo Basin with very fine to medium-grained, grey lithofeldspathic sandstones. Thicker sandstones of the Adelaide are usually multi-storey and usually have cut-and-fill features. The sandstones are characterized internally by horizontal lamination together with parting lineation and less frequent trough crossbedding as well as current ripple lamination. The bases of the sandstone units are extensive beds, while ripple lamination is usually confined to thin sandstones towards the top of the thicker units. The mudrocks of the Adelaide Subgroup usually have massive and blocky weathering. Sometimes desiccation cracks and impressions of raindrops are present. In the mudstones of the Beaufort Group calcareous nodules and concretions occur throughout.

The flood plains of the Beaufort Group (Karoo Supergroup) are internationally renowned for the early diversification of land vertebrates and provide the worlds' most complete transition from early "reptiles" to mammals. The Beaufort Group is subdivided into a series of biostratigraphic units based on its faunal content (Kitching 1977, 1978; Keyser *et al.*, 1977, Rubidge 1995, Smith *et al.*, 2020; Viglietti 2020). The south-western portion of the proposed development is underlain by the Balfour Formation which is divided in the *Daptocephalus* (DAZ) which in turn is divided in the upper (younger) *Lystrosaurus maccaigi* - *Moschorhinus* and lower (older) *Dicynodon-Theriognathus* Subzones (Viglietti, 2020).



The dicynodont, *Daptocephalus leoniceps* (**Figure 12**) is the main biozone defining fossil of the *Daptocephalus* Assemblage Zone. The *Daptocephalus* Assemblage Zone (DaAZ) is characterised by the co-occurrence of the dicynodontoid *Daptocephalus leoniceps*, the therocephalian *Theriongnathus microps*, and the cynodont *Procynosuchus delaharpeae*. The DaAZ comprise of two subzones representing the two distinct faunal assemblages in this assemblage zone. The Dicynodon -*Theriongnathus* Subzone (in co-occurrence with *Daptocephalus*) is present in the lower *Daptocephalus* Assemblage Zone while the *Lystrosaurus maccaigi* – *Moschorhinus kitchingi* Subzone is present in the upper DaAZ. The defining taxa of the latter subzone is *L. maccaigi*, *Daptocephalus* and *Moschorhinus* (**Figure 13**). This Zone is characterized by the co-occurrence of the two therapsids namely *Dicynodon* and *Theriongnathus* (**Figure 13**). The *Daptocephalus* Assemblage Zone of the Beaufort Group shows the greatest vertebrate diversity and includes numerous well-preserved genera and species of dicynodonts, biarmosuchians, gorgonopsian, therocephalian and cynodont therapsid Synapsida. Captorhinid Reptilia are also present while eosuchian Reptilia, Amphibia and Pisces are rarer in occurrence. Trace fossils of vertebrates and invertebrates as well as *Glossopteris* flora plants have also been described.

The *Daptocephalus* Assemblage Zone (AZ) expands into the lower Palingkloof of the Upper Balfour Formation (**Figure 11**). The lower Palingkloof Member is of special importance as it precedes the Permo-Triassic Extinction Event which destroyed the vertebrate fauna and extinguished the diverse glossopterid plants. The lower *Lystrosaurus declivis* AZ forms part of the Katberg Formation. Fauna and flora from this assemblage zone is rare as few genera survived the Permo-Triassic Extinction Event. The *Lystrosaurus declivis* AZ is characterized by the dicynodont, *Lystrosaurus* (**Figure 14-15**), and captorhinid reptile, *Procolophon*, biarmosuchian and gorgonopsian Therapsida that did not survive into the *Lystrosaurus* Assemblage Zone although the therocephalian and cynodont Therapsida are present in moderate quantities. Captorhinid Reptilia is reduced, but this interval is characterised by a unique diversity of oversize amphibians while fossil fish, millipedes and diverse trace fossils have also been recorded.

The Teekloof Formation is present in the development area. The stratigraphically younger Poortjie Formation is biostratigraphically represented by the Endothiodon Assemblage Zone (AZ). This biozone is subdivided by the *Tropidostoma-Gorgonops* and the *Lycosuchus-Eunotosaurus* Subzones) (**Figure 16**), while the *Abrahamskraal* Formation is represented by the *Tapinocephalus* and upper Eodicynodon AZ.

Day and Smith (2020) proposed a subdivision of the Endothiodon AZ in the lower *Lycosuchus* - *Eunotosaurus* Subzone and the upper *Tropidostoma* - *Gorgonops* Subzone (**Figure 18**). The contact between these subzones is represented by the first appearance of *Tropidostoma dubium*. The first appearance of *Aulacephalodon bainii* terminates the Endothiodon AZ

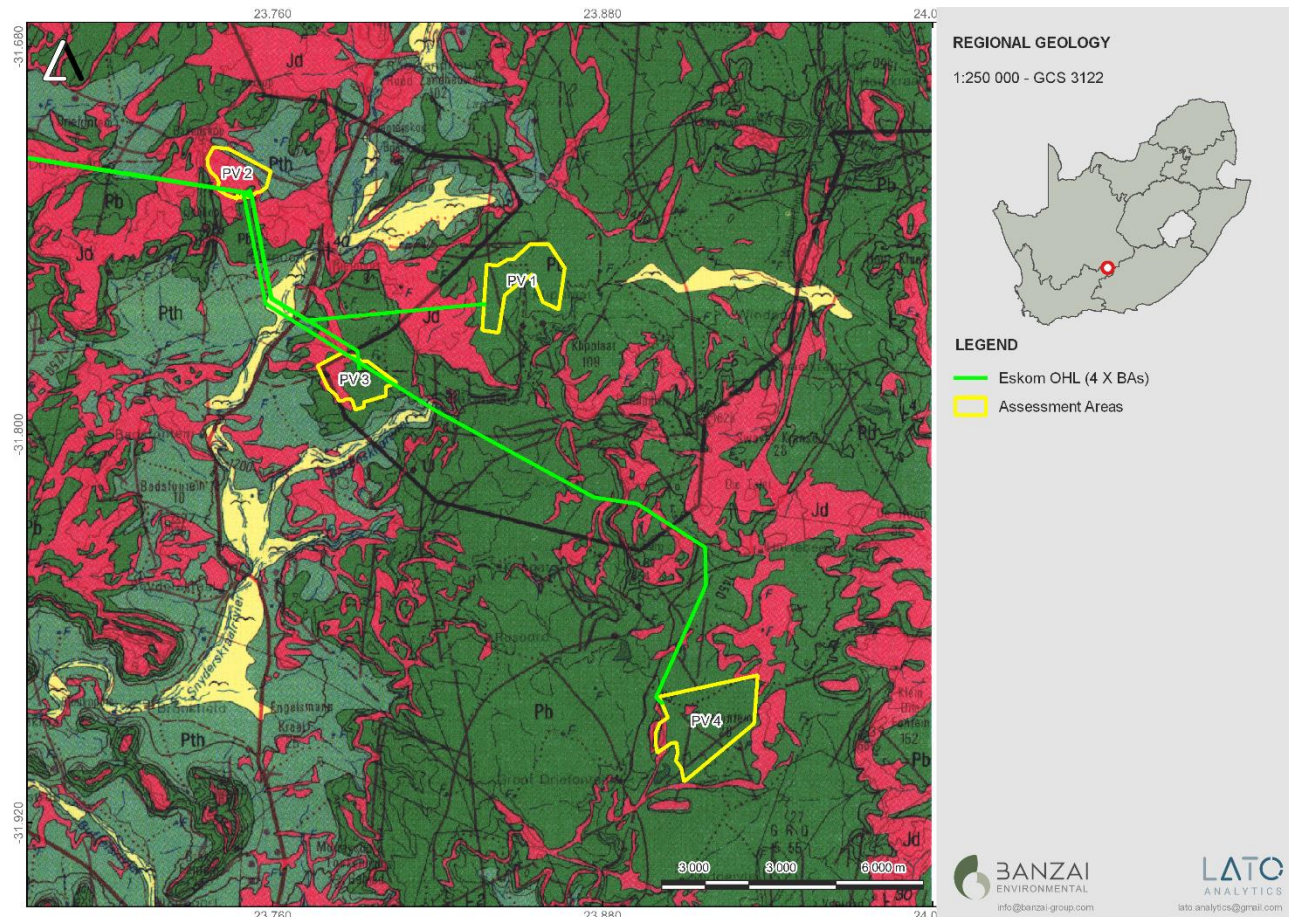
The *Endothiodon* AZ is comparable with much of the Middleton Formation (east of 24°E) as well as the lower Teekloof Formation (west of 24°E). Day *et al* (2015) found that the *Endothiodon* Assemblage Zone (**Figure 17**) West of 24°E is present in the upper two thirds of the Poortjie Member (Day *et al.*, 2015)





overlying the Hoedemaker Member except in the upper strata. Near Victoria West the lithostratigraphy may vary due to thinning of lithostratigraphic units (Day and Rubidge, 2019) (Day and Rubidge, 2019). The dicynodont genera *Endothiodon* (**Figure 11**), *Emydops*, *Diictodon*, *Pristerodon* and the gorgonopsian *Gorgonops* characterizes the *Endothiodon* AZ. In South Africa, *Endothiodon* is most probably represented by the single species *Endothiodon bathystoma* (Brink, 1986; Cox and Angielczyk, 2015; Maharaj, 2018) that becomes abundant after the Capitanian mass extinction. *Endothiodon* is very rarely recovered from other intervals.

Characterizing taxa of the *Lycosuchus* – *Eunotosaurus* Subzone is *Eunotosaurus africanus* and the lycosuchid therocephalian *Lycosuchus vanderrieti* (**Figure 11**) that co-occur with *Endothiodon*. This Subzone represents the first stage of ecological recovery after the Capitanian mass extinction. (Day *et al.*, 2013; Kammerer *et al.*, 2015) and records the stratigraphically lowest occurrence of large gorgonopsians and bauroid therocephalians. Basal therocephalians include the scylacosaurid *Glanosuchus macrops* while the small gorgonopsian *Eriphostoma microdon* is also present in this Subzone. This Subzone mostly corresponds with the arenaceous Poortjie Member with a sandstone mudrock ratio of 1:2. A sudden increase of sandstone bodies is present at the base of this member and the change from single-storied to multi-storied channel sandstone geometries. Mudrocks are represented by subordinate dark-reddish brown mudstone and greenish-grey siltstone. Roussouw and De Villiers [1952] describes calcareous nodular horizons that weathers to a brown colour as well as thin sheets of pink-weathering silicified siltstone.

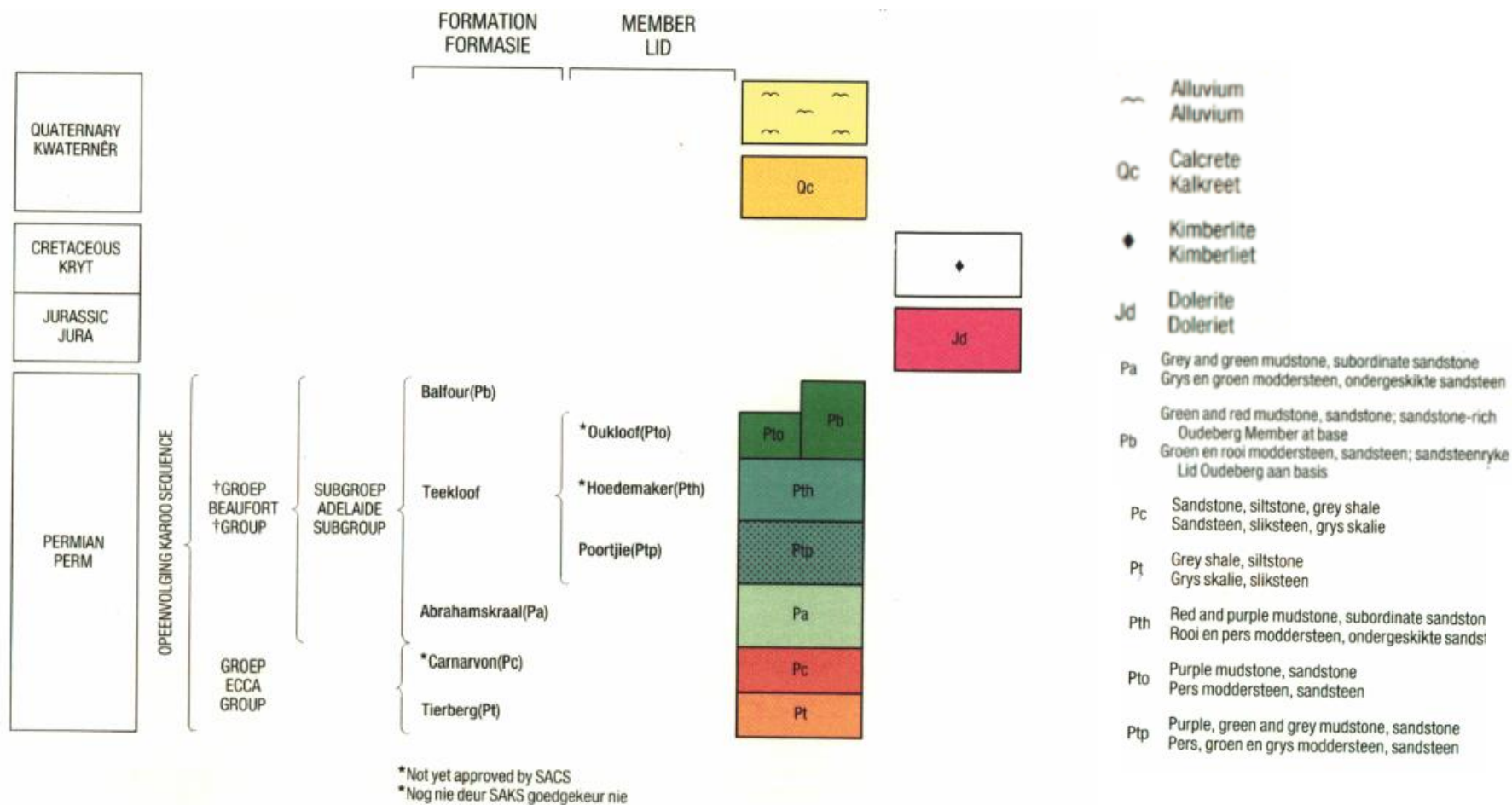


**Figure 4.** Extract of the 1:250 000 Victoria West 3122 (1989) Geological map (Council of Geoscience, Pretoria) indicating the geology of the Padloper Solar Facilities 1-4 and associated grid infrastructure near Murraysburg in the Western Cape. The development is underlain by the Balfour (Pb, green) and Teekloof/Middelton (Pth, pale green) Formations of the Adelaide Subgroup (Beaufort Group, Karoo Supergroup) as well as Jurassic dolerite (Jd, red).

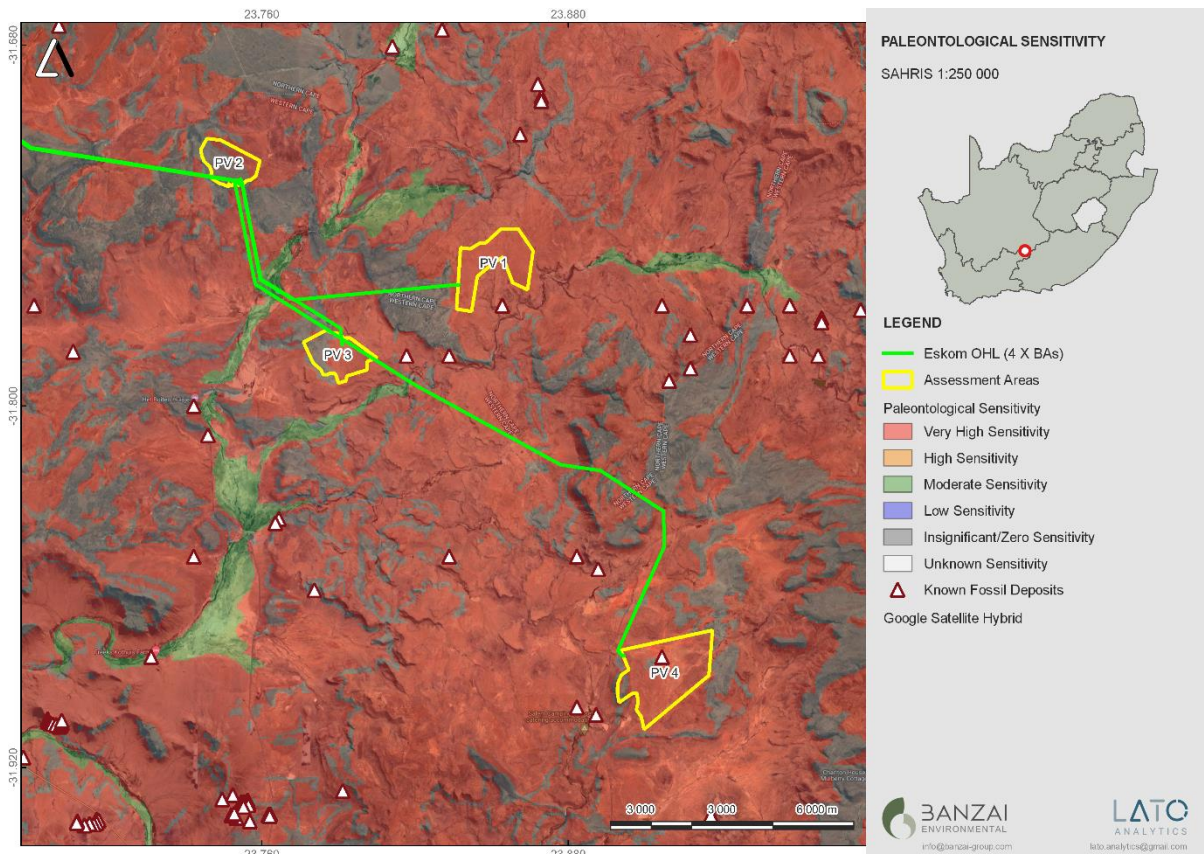
**Applicant - Padloper PV (Pty) Ltd**  
**Project Developer - African Clean Energy Developments (Pty) Ltd**



Table 7: Legend to the 1:250 000 1:250 000 Victoria West 3122 (1966) Geological map (Council of Geoscience, Pretoria).







**Figure 5:** Extract of the SAHRIS PalaeoMap (Council of Geosciences) indicates that Padloper Solar Facilities 5-7 is underlain by sediments with a Very High (red) and Zero (grey) Palaeontological Sensitivity. Fossils finds recorded on the National Palaeontological Database is indicated in white triangles with red outlines.

The National Palaeontological Databases is a combined database of all fossils collected by the different research institutions in South Africa. Only one fossil was recovered from the study area is indicated by the white triangles with red outlines (PV 4, Figure 5). This fossil was collected and is housed in a museum/university collection.

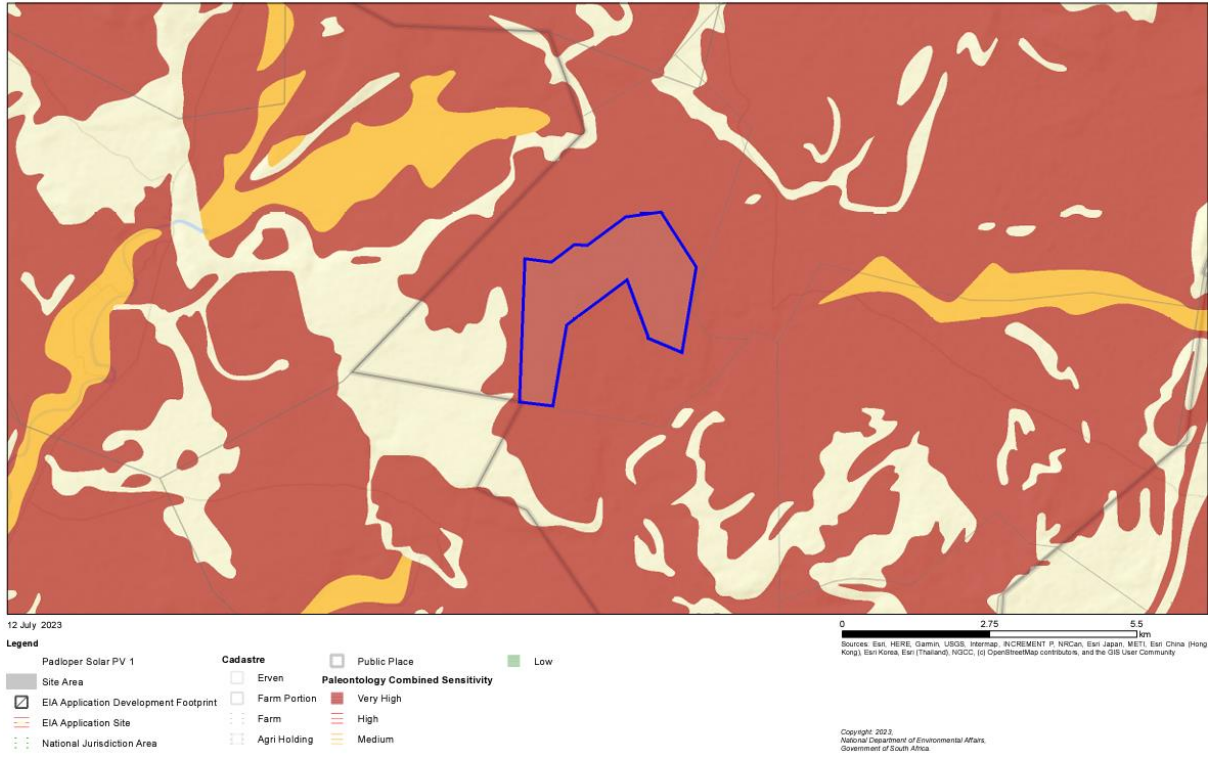


Table 8: Palaeontological Sensitivity according to the SAHRIS PalaeoMap (Almond et al., 2013; SAHRIS website).

Colour	Sensitivity	Required Action
<b>RED</b>	<b>VERY HIGH</b>	<b>Field assessment and protocol for finds is required</b>
<b>ORANGE/YELLOW</b>	<b>HIGH</b>	<b>Desktop study is required and based on the outcome of the desktop study; a field assessment is likely.</b>
<b>GREEN</b>	<b>MODERATE</b>	Desktop study is required.
<b>BLUE</b>	<b>LOW</b>	No palaeontological studies are required however a protocol for finds is required.
<b>GREY</b>	<b>INSIGNIFICANT/ZERO</b>	<b>No palaeontological studies are required.</b>
<b>WHITE/CLEAR</b>	<b>UNKNOWN</b>	These areas will require a minimum of a desktop study. As more information comes to light, SAHRA will continue to populate the map.



### Screening Report Map



**Figure 6: Palaeontological Sensitivity of the Padloper Solar Facility 1 by the National Environmental Web-bases Screening Tool.**

The National Environmental Web-based Screening Tool indicates that the Palaeontological Sensitivity of the Padloper Solar Facility 1 is Very High (dark red).



### Screening Report Map



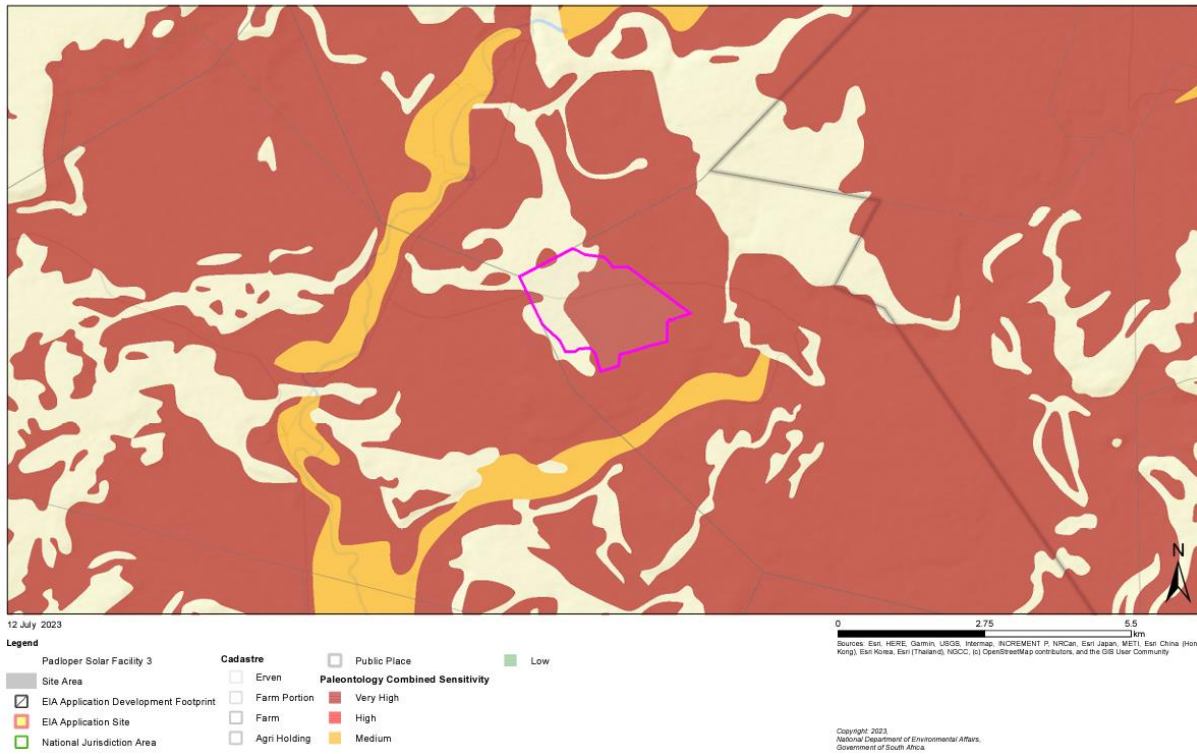
**Figure 7: Palaeontological Sensitivity of the Padloper Solar Facility 2 by the National Environmental Web-based Screening Tool.**

The National Environmental Web-based Screening Tool indicates that the Palaeontological Sensitivity of a small portion of the northern section of the Padloper Solar Facility 2 is Very High (dark red). No sensitivities have been allocated for majority of the footprint





### Screening Report Map



**Figure 8: Palaeontological Sensitivity of the Padloper Solar Facility 3 by the National Environmental Web-bases Screening Tool.**

The National Environmental Web-based Screening Tool indicates that the Palaeontological Sensitivity of the Padloper Solar Facility 3 is Very High (dark red) while no sensitivity has been allocated to the white areas on the map.

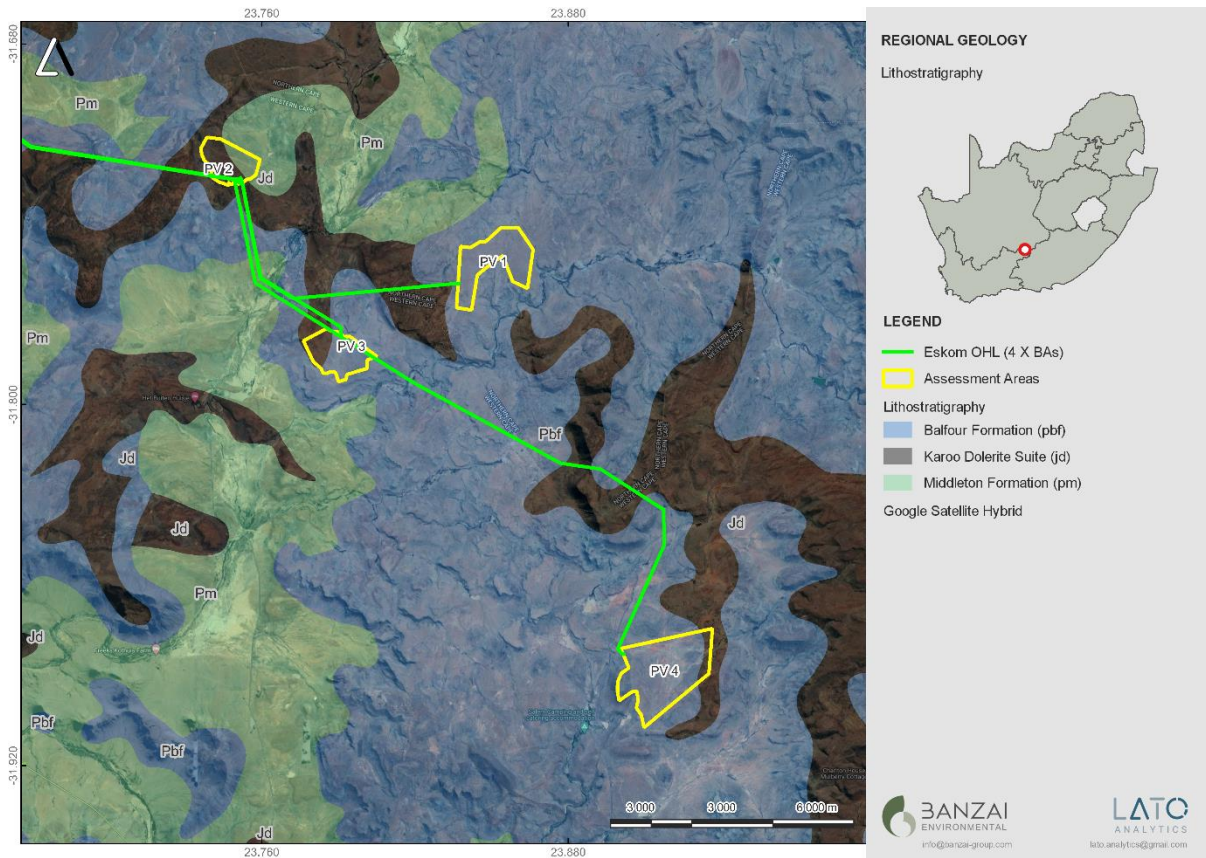


### Screening Report Map



**Figure 9: Palaeontological Sensitivity of the Padloper Solar Facility 4 by the National Environmental Web-bases Screening Tool.**

The National Environmental Web-based Screening Tool indicates that the Palaeontological Sensitivity of the Padloper Solar Facility 4 is Very High (dark red).



**Figure 10:** Updated Geology compiled by the Council of Geosciences (Council for Geoscience, Pretoria) indicates that the proposed Padloper Solar Facilities 1-4 are underlain by the Karoo Dolerite Suite, Balfour Formation as well as the Middleton Formation (Adelaide Subgroup, Karoo Supergroup).

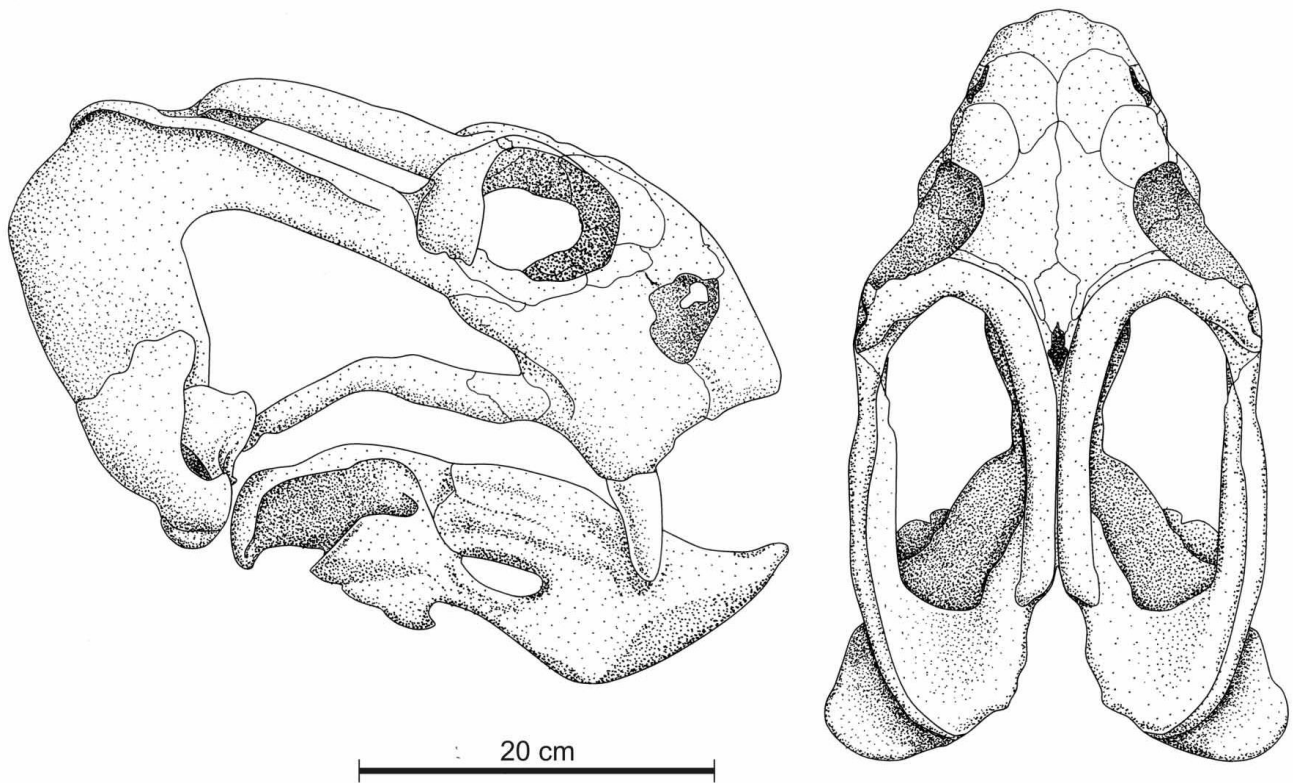


Age	Gp	West of 24° E		East of 24° E	Free State / KwaZulu-Natal	Vertebrate Assemblage Zones	Vertebrate Subzones			
JURASSIC	STORMBERG			Drakensberg Gp	Drakensberg Gp	Massospondylus				
				Clarens Fm	Clarens Fm					
				upper Elliot Fm	upper Elliot Fm					
				lower Elliot Fm	lower Elliot Fm	Scalenodontoides				
TRIASSIC	Tarkastad Subgp			Molteno Fm	Molteno Fm					
				Burgersdorp Fm	Driekoppen Fm	Cynognathus	Cricodon-Ufudocyclops Trirachodon-Kannemeyeria Langbergia-Gargainia			
				Katberg Fm	Verkykerskop Fm	Lystrosaurus declivis				
				Balfour Fm	Normandem Fm	Daptocephalus	Lystrosaurus maccaigi-Moschorhinus			
				Teekloof Fm			Dicynodon-Theriongnathus			
PERMIAN	BEAUFORT	Adelaidie Subgp	Steenkampsvlakte M.	Balfour Fm	Harrismith M.	Daptocephalus				
			Oukloof M.	Elandsberg M.	Schoondraai M.					
			Hoedemaker M.	Ripplemead M.	Rooinekke M.					
			Poortjie M.	Daggaboersnek M.	Frankfort M.	Cistecephalus				
			Abrahamskraal Fm	Oudeberg M.	Volksrust Fm	Endothiodon	Tropidostoma-Gorgonops Lycosuchus-Eunotosaurus			
			Middleton Fm			Tapinocephalus	Diictodon-Styracocephalus Eosimops-Glanosuchus			
			Koonap Fm			Eodicynodon				
			Waterford Fm							
			ECCA			Tierberg/Fort Brown	Fort Brown			

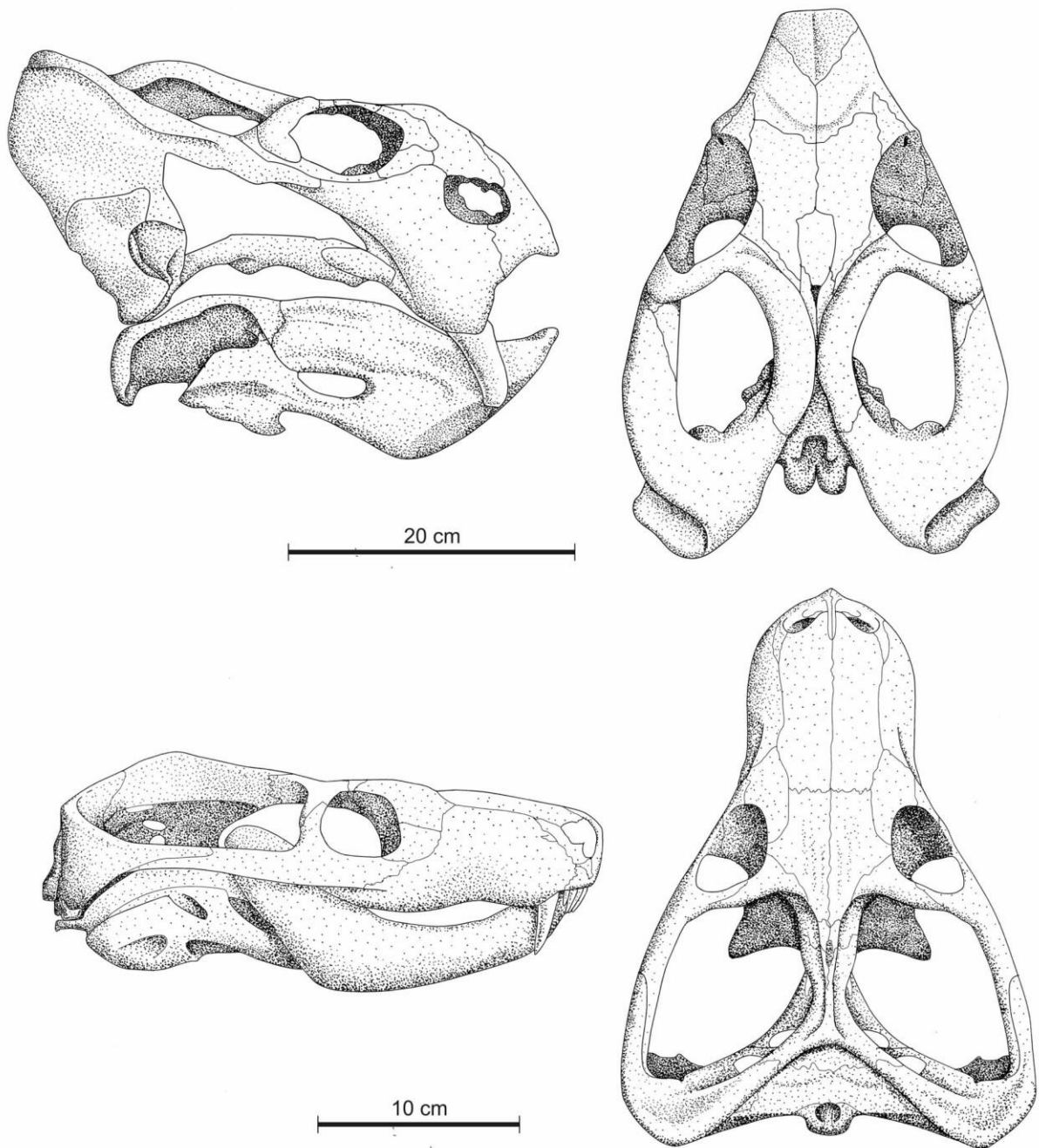
Figure 11: Vertebrate biozonation range chart for the Main Karoo Basin of South Africa.

Solid lines indicate known ranges, dotted lines indicate suspected but not confirmed ranges, single dot represents the stratigraphic position of the taxa that have only been recovered from a single bed. Wavy lines indicate unconformities. (PLYCSR=Pelycosauria and MAMMFMES+Mammaliaformes. Gp=group, Subgp-Supbroup, Fm=Formation, M=Member. The biozones present in the proposed Solar development footprints are indication by the red polygon.

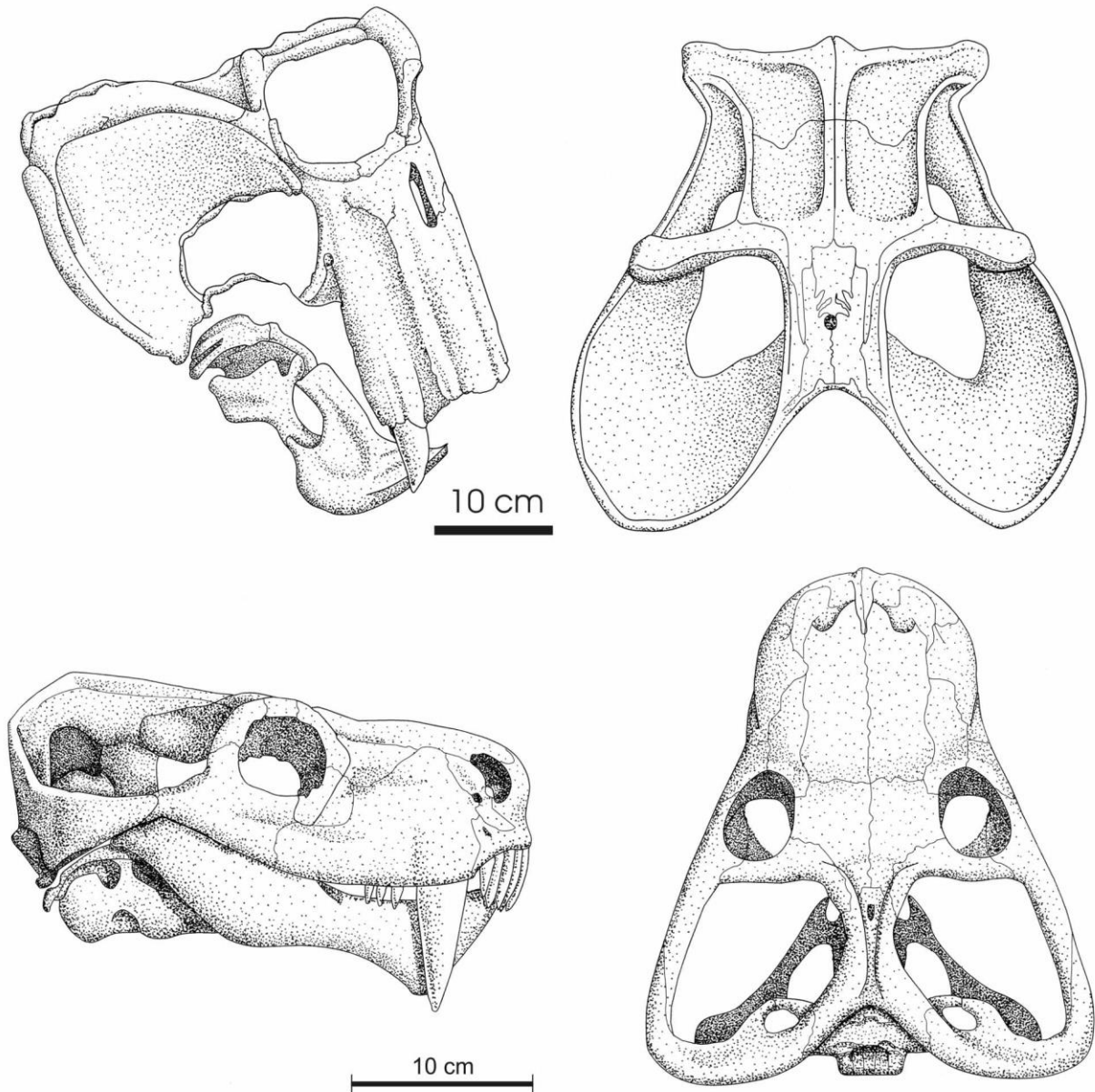




**Figure 12:** Lateral and dorsal views of skull of the dicynodont *Daptocephalus leoniceps*, the main biozone defining fossil and dorsal views (Image taken from Viglietti, 2020).

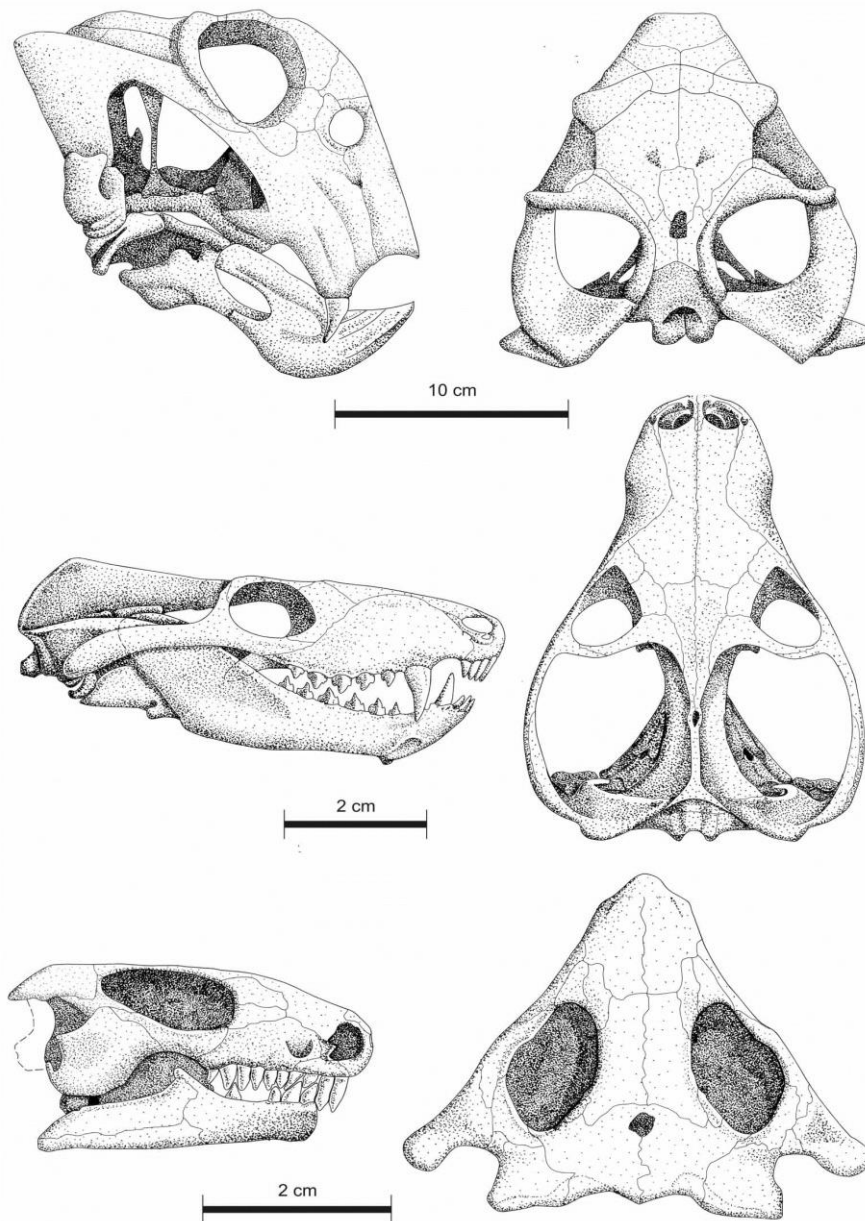


**Figure 13:** Skulls of the biozone defining fossils of the *Dicynodon-Theriognathus* Subzone in lateral and dorsal views. *Dicynodon lacerticeps* (top), *Theriognathus microps* (bottom) (Image taken from Viglietti, 2020).

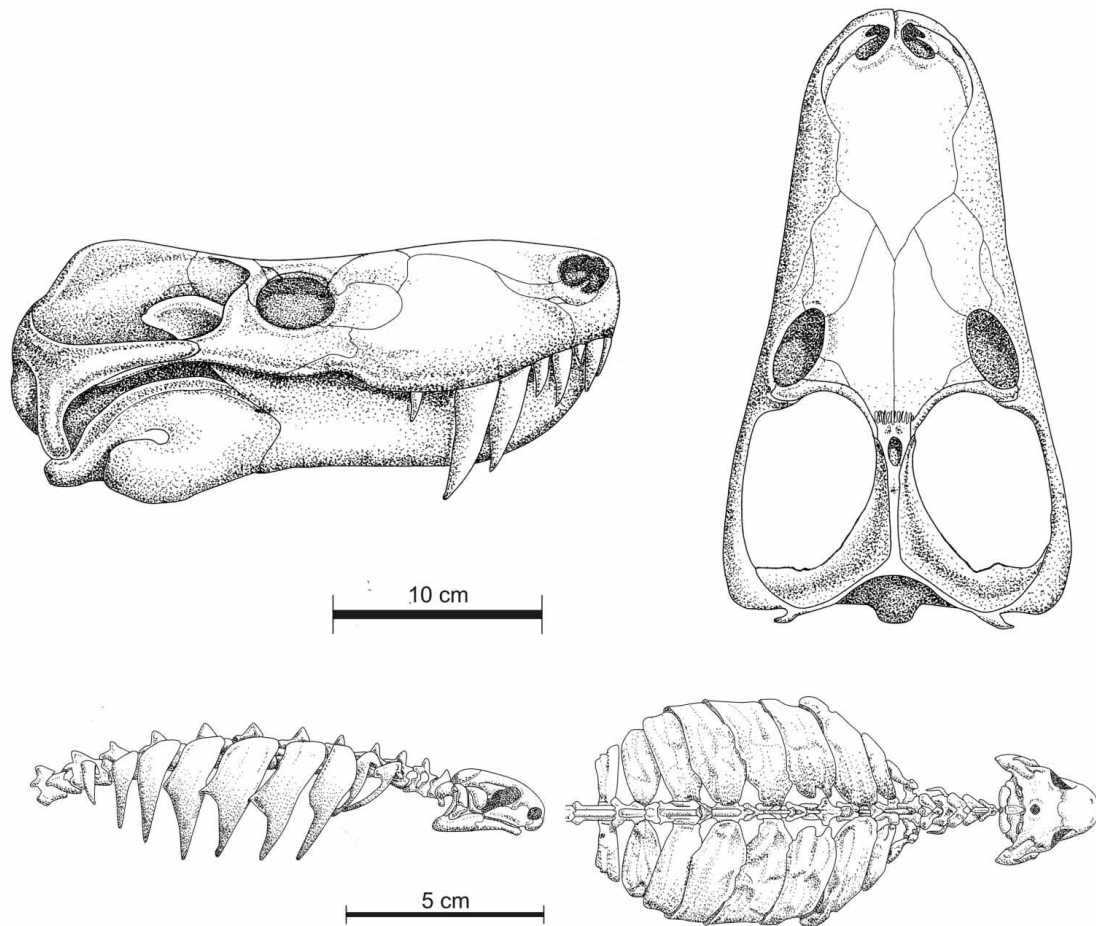


**Figure 14:** Biozone defining fossils of the *Lystrosaurus maccaigi*-*Moschorhinus* Subzone. The skulls of the *Lystrosaurus maccaigi* (top) and *Moschorhinus kitchingi* (bottom) in lateral.



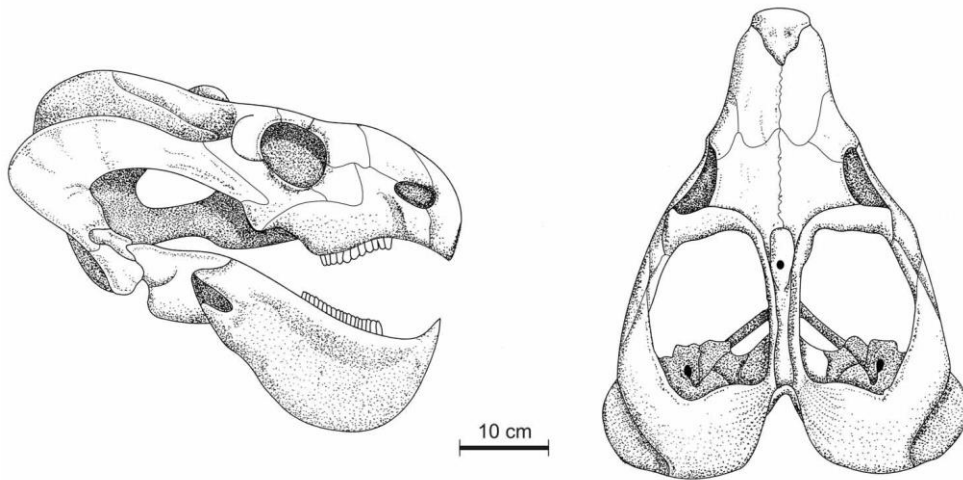


**Figure 15:** Lateral and dorsal views of the index taxa defining the *Lystrosaurus declivis* Assemblage Zone. (top) *Lystrosaurus declivis*, (centre) *Thrinaxodon liorhinus*, (bottom) *Procolophon trigoniceps* (Image taken from Botha and Smith, 2020).



**Figure 16:** Lateral and dorsal views of *Lycosuchus vanderrieti* (top), and *Eunotosaurus africanus* (bottom), the biozone defining taxa of the *Lycosuchus – Eunotosaurus* Subzone (Taken from Day and Smith, 2020).

A renewed uplift in the Gondwanides (about 260 Mya) caused a variety of sand-dominated braided streams flowing northeasterly and crossing the southern Karoo alluvial plains in the direction of an intracontinental sea (Rubidge, 2005). The arenaceous Poortjie Member preserves these channels. Renewed tectonism is indicated by the presence of various laterally continuous thin sheets of silicified mudrocks (Rossouw and De Villiers, 1952). These sediments are rich in volcanic ash (Ho Tun, 1979). The *Abrahamskraal* and *Teekloof* Formations contains these tuffaceous horizons. Radiometric dates indicate that the base of the Poortjie Member is about 260 My while the upper boundary is about 259 and 258 Ma (Day *et al.*, 2015, Lucas and Shen, 2018).

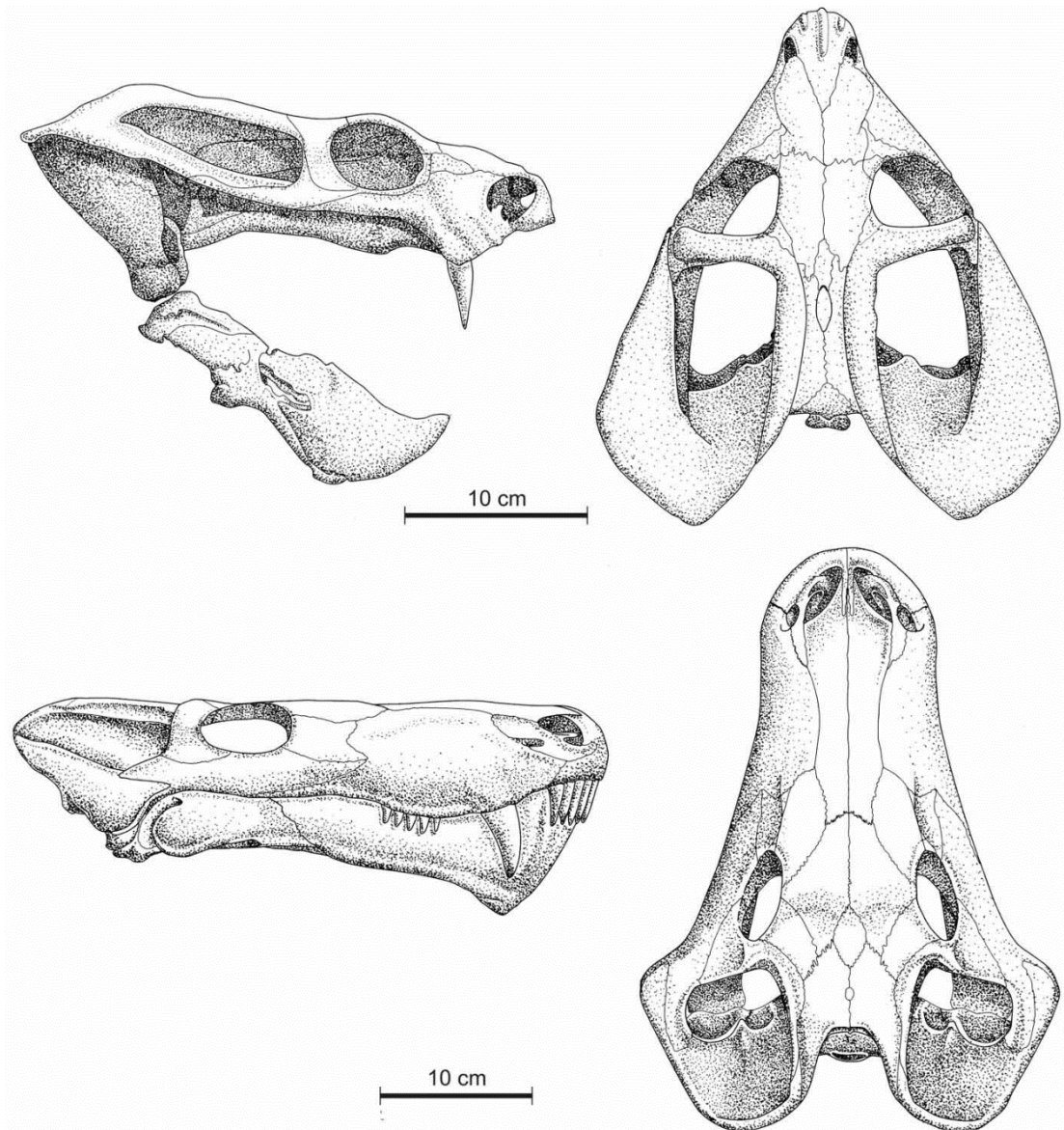


**Figure 17:** *Endothiodon bathystoma*, in lateral and dorsal views is the biozone defining fossil of the *Endothiodon* Assemblage Zone.

The predominantly mudrock *Tropidostoma-Gorgonops* Subzone is a sequence of fluvio-lacustrine strata. Vertebrate fossils are mostly found in massively bedded thick greenish-grey siltstone with minor mudstone intercalations occurring between the main channel sandstones. These sediments are thick coarsening upwards sequences of between 5 to 10m thick and is understood to be prograding crevasse splay complexes. The latter was deposited by repeated overbank flood events originating from the channel banks and accumulating in lowland flood basins. Scattered oblate pedogenic carbonate nodules forming horizons is present in massive siltstones. This is interpreted to be calcic vertisols that were deposited under a seasonally dry humid-temperate climate (Smith, 1993) at the base of meanderbelt slopes.

The *Tropidostoma - Gorgonops* Subzone has a greater abundance of taxons than the *Lycosuchus - Eunotosaurus* Subzone. This Subzone is characterised by the presence of rare basal cynodonts, large gorgonopsians, basal baurioid therocephalians, cryptodont dicynodonts, and small pareiasaurs. Fossils in this Subzone is predominately found in overbank facies





**Figure 18:** Lateral and dorsal views of the index taxa of the Tropidostoma – Gorgonops Subzone namely (top) *Tropidostoma dubium*, (bottom) *Gorgonops torvus*.



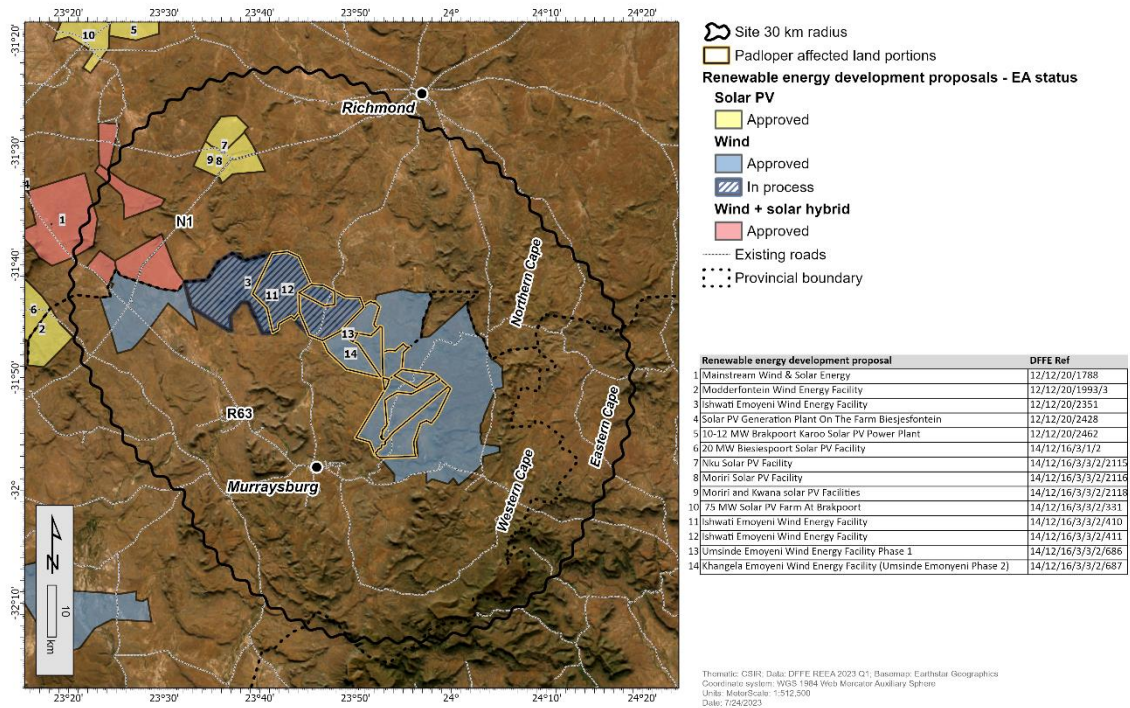
Fossils of the *Tropidostoma-Gorgonops* Subzone (**Figure 18**) are mainly found in the overbank facies – particularly in the fine-grained sandstone and massive siltstone sheets of the proximal floodplain facies (Smith, 1993). This subzone is known for its dense cluster of *Diictodon* skulls that are found in a patch of 20 to 50m. *Diictodon* (Smith, 1993) and *Youngina* (Smith and Evans, 1995) juvenile aggregations has been described in the literature.

Fossils are usually disarticulated unweathered, well-preserved specimens while fully articulated specimens are usually intercurled paired skeletons. Fossils bones are usually enclosed in smooth-surfaced calcareous pedogenic nodular material. Rare burrow casts accredited to the digging activity of dicynodonts is present in the in the lower part of the subzone but absent in the upper section. Coprolites comprising of bones has also been recovered. The *Tropidostoma - Gorgonops* Subzone reaches a thickness of between 130 and 150m along the Nuweveld escarpment and becomes thinner in the north (Day and Rubidge, 2019).

As elsewhere in the country superficial deposits mantle underlying sediments but is not always indicated on the 1:250 000 geological maps. Superficial sediments are represented by the Pleistocene to Recent superficial deposits and comprise of alluvium, downwasted surface gravels, pedocretes, and sandy soils. These sediments are most probably of Low Palaeontological Significance but could contain mammalian teeth, bones and horn corns, reptile skeletons and fragments of ostrich eggs. Microfossils, non-marine mollusc shells are also known from Quaternary deposits. Plant material such as foliage, wood, pollens, and peats are recovered as well as trace fossils like vertebrate tracks, burrows, termitaria (termite heaps/ mounds) and rhizoliths (root casts). Reworked Stone Age artifacts have been found in Quaternary alluvium.



**Proposed Padloper Solar Photovoltaic (PV) and Electricity Grid Infrastructure (EGI) cluster near Murraysburg, in the Western Cape and Northern Cape, South Africa**



**Figure 19: Renewable Energy Facilities in n 30km radius of the Padloper SEF Cluster.**

The general Palaeontological Sensitivity of the area is Low to Very High (see SAHRIS Palaeomap, Figure 5). However, it is important to note that the quality of preservation of these different sites will most probably vary and it is thus difficult to allocate a Cumulative Sensitivity to the projects. If all the mitigation measures are carried out, a conservative estimate of the Cumulative impacts on fossil Heritage will vary between Zero and Very High.

**Table 9: Renewable Energy Facilities in n 30km radius of the Padloper SEF Cluster.**

DFFE REFERENCE	SHORTENED PROJECT TITLE	TECHNOLOGY	MEGAWATT	EA STATUS
12/12/20/1788	Mainstream Wind and Solar Energy Facility at Victoria West	Wind and Solar PV	700	Approved
12/12/20/1788/AM1	Mainstream Wind and Solar Energy Facility at Victoria West	Wind and Solar PV	-	Approved
12/12/20/1788/AM2	Mainstream Wind and Solar Energy Facility at Victoria West	Wind and Solar PV	-	Approved
12/12/20/1788/AM3	Mainstream Wind and Solar Energy Facility at Victoria West	Wind and Solar PV	-	Approved
12/12/20/2351	Ishwati Emoyeni Wind Energy Facility And Supporting Eskom Transmission And Distribution Grid Connection Infrastructure	Wind	280	Approved
12/12/20/2351/AM2	Ishwati Emoyeni wind energy facility (WEF) and its associated infrastructure	Wind	-	Approved
14/12/16/3/3/2/410	Ishwati Emoyeni Wind Energy Facility And Supporting Eskom Transmission And Distribution Grid Connection Infrastructure	Wind	115	Approved



14/12/16/3/3/2/686	Umsinde Emoyeni wind energy facility phase 1 and its associated electrical grid connection	Wind	147	Approved
14/12/16/3/3/2/687	Umsinde Emoyeni wind energy facility phase 2 and its associated electrical grid connection phase 2	Wind	147	Approved
14/12/16/3/3/2/686/AM2	Umsinde Emoyeni WEF	Wind	-	Approved
14/12/16/3/3/2/687/AM2	Khangela Emoyeni WEF	Wind	-	Approved
14/12/16/3/3/2/411	Ishwati Emoyeni Wind Energy Facility and Supporting Eskom Transmission and Distribution Grid Connection Infrastructure	Wind	-	In process
14/12/16/3/3/2/2115	Nku solar PV facility, Northern Cape Province	PV	100	Approved
14/12/16/3/3/2/2116	Moriri solar PV facility, Northern Cape Province	PV	100	Approved
14/12/16/3/3/2/2118	The establishment of the Moriri and Kwana solar PV facilities, Northern Cape Province	PV	100	Approved

## 6 GEOGRAPHICAL LOCATION OF THE SITE

Padloper Solar Projects 1-4 are located 20 km from the town of Murraysburg in the Western Cape (Figures 1-3).

## 7 ADDITIONAL INFORMATION CONSULTED

In compiling this report the following sources were consulted:

- Geological map 1:100 000, Geology of the Republic of South Africa (Visser 1984)
- Palaeosensitivity map on SAHRIS (South African Heritage Resources Information System) website
- A Google Earth kmz files, background information as well as screening report of the proposed development was obtained from CSIR Environmental Management Services
- Google Earth© satellite imagery
- 1:250 000 Beaufort West 3222 (1979) Geological Map (Council for Geosciences, Pretoria) including 1:250 000 geological map (3122 Victoria West) and the relevant sheet explanations (Le Roux & Keyser 1988)
- Published geological and palaeontological literature
- Relevant PIAs in the area (see references) and
- A four day-comprehensive site-specific field survey of the development footprint for the combined projects was conducted on foot and motor vehicle in January 2023.





## 8 SITE INVESTIGATION

A site-specific field survey of the development footprint was conducted on foot and by motor vehicle between 15-19 January 2023. No fossiliferous outcrops were identified during the site visit. This could be attributed to the lack of outcrops. The area has been utilized for agriculture over the past years.

From a Palaeontological perspective the season of the site visit investigation will not affect the fossil findings.



**Figure 20:** Dolerite outcrop in the development footprint on Padloper Solar Facility 2.





**Figure 21:** Drainage line in potentially fossiliferous Adelaide Subgroup with calcrete and dolerite corestones.



**Figure 22:** Mudrock exposure of potentially fossiliferous Middleton Formation in Padloper Solar Facility 2.





**Figure 23:** General flat topography present in the development area.

## 9 IMPACTS ASSESSMENT

### 9.1 Sensitivities identified by the DFFE National Web-Based Screening Tool.

As indicated in Section 5 (Figures 6-9) the Screening Tool shows that the study areas fall in an area of Very High (dark red) Palaeontological Sensitivity. This is in contrast with this report that has allocated a Low Significance to the proposed Padloper Solar Facilities 1-4.



**9.1.1 Sensitivity Analysis Summary Statement**

The Very High Palaeontological Sensitivity of the DFFE Screening Tool is challenged here as no fossils were identified in the development footprint during the site investigation conducted for the Padloper Solar Facilities 1-4 in January 2023.

It is important to note that: Potential impact on fossil heritage will only occur during the **construction phase** of the development. Surface clearing and excavation may cause

- disturbance of fossils and could lead to
- damage and even
- destruction to fossils at or below ground surface.

**Table 10: Rating of Impacts - Planning and Pre-construction Phase of Padloper Solar Facility 1**

<i>Impact</i>	<i>Impact Criteria</i>	<i>Significance and Ranking (Pre-Mitigation)</i>	<i>Potential Mitigation Measures</i>	<i>Significance and Ranking (Post-Mitigation)</i>	<i>Confidence Level</i>
<b>PLANNING AND PRE-CONSTRUCTION – Padloper Solar Facility 1</b>					
<b>NO IMPACT</b>	<i>Status</i>				<b>High</b>
	<i>Spatial Extent</i>				
	<i>Duration</i>				
	<i>Consequence</i>				
	<i>Probability</i>				
	<i>Reversibility</i>				
	<i>Irreplaceability</i>				



Table 11: Rating of Impacts - Construction Phase Padloper Solar 1

Impact	Impact Criteria	Significance and Ranking (Pre-Mitigation)	Potential Mitigation Measures	Significance and Ranking (Post-Mitigation)	Confidence Level	
<b>SUMMARY OF ASSESSMENTS OF IMPACTS TO PALAEOANTHROPOLOGICAL RESOURCES DURING THE CONSTRUCTION PHASE– Padloper Solar Facility 1</b>						
Loss of fossil Heritage Disturbance /damage and destruction of fossils at /below surface	Status	Negative	Medium	Chance Find Protocol	Very Low	High
	Spatial Extent	Site specific				
	Duration	Permanent				
	Consequence	Moderate Risk				
	Probability	Unlikely				
	Reversibility	Non-reversible				
Irreplaceability	Irreplaceable					

Table 12: Rating of Impacts - Operational Phase Padloper Solar Facility 1

Impact	Impact Criteria	Significance and Ranking (Pre-Mitigation)	Potential Mitigation Measures	Significance and Ranking (Post-Mitigation)	Confidence Level
<b>OPERATIONAL – Padloper Solar Facility 1</b>					
NO IMPACT on Fossil Heritage	Status				High
	Spatial Extent				
	Duration				
	Consequence				
	Probability				
	Reversibility				
Irreplaceability					

Table 13: Rating of Impacts -Decommissioning Phase Padloper Solar Facility 1

Impact	Impact Criteria	Significance and Ranking (Pre-Mitigation)	Potential Mitigation Measures	Significance and Ranking (Post-Mitigation)	Confidence Level
<b>DECOMMISSIONING – Padloper PV 5 Solar Facility</b>					
NO IMPACT on Fossil Heritage	Status				High
	Spatial Extent				
	Duration				
	Consequence				
	Probability				
	Reversibility				
Irreplaceability					



Table 14: Rating of Impacts - Planning and Pre-construction Phase Padloper Solar Facility 2

Impact	Impact Criteria	Significance and Ranking (Pre-Mitigation)	Potential Mitigation Measures	Significance and Ranking (Post-Mitigation)	Confidence Level
<b>PLANNING AND PRE-CONSTRUCTION – Padloper Solar Facility 2</b>					
<b>NO IMPACT</b>	Status				<b>High</b>
	Spatial Extent				
	Duration				
	Consequence				
	Probability				
	Reversibility				
	Irreplaceability				

Table 15: Rating of Impacts – Construction Phase Padloper Solar Facility 2.

Impact	Impact Criteria	Significance and Ranking (Pre-Mitigation)	Potential mitigation measures	Significance and Ranking (Post-Mitigation)	Confidence Level
<b>SUMMARY OF ASSESSMENTS OF IMPACTS TO PALAEONTOLOGICAL RESOURCES DURING THE CONSTRUCTION PHASE– Padloper Solar Facility 2</b>					
<b>Loss of fossil Heritage Disturbance /damage and destruction of fossils at /below surface</b>	Status	Negative	<b>Medium</b>	<b>Chance Find Protocol</b>	<b>Very Low</b>
	Spatial Extent	Site specific			
	Duration	Permanent			
	Consequence	Moderate Risk			
	Probability	Unlikely			
	Reversibility	Non-reversible			
	Irreplaceability	Irreplaceable			

Table 16: Rating of Impacts -Operational Phase Padloper Solar Facility 2.

Impact	Impact Criteria	Significance and Ranking (Pre-Mitigation)	Potential mitigation measures	Significance and Ranking (Post-Mitigation)	Confidence Level
<b>OPERATIONAL – Padloper Solar Facility 2</b>					
<b>NO IMPACT on Fossil Heritage</b>	Status				<b>High</b>
	Spatial Extent				
	Duration				
	Consequence				
	Probability				
	Reversibility				
	Irreplaceability				

Table 17: Rating of Impacts -Decommissioning Phase Padloper Solar Facility 2.





Impact	Impact Criteria	Significance and Ranking (Pre-Mitigation)	Potential mitigation measures	Significance and Ranking (Post-Mitigation)	Confidence Level
<b>DECOMMISSIONING – Padloper Solar Facility 2</b>					
<b>NO IMPACT on Fossil Heritage</b>	Status				<b>High</b>
	Spatial Extent				
	Duration				
	Consequence				
	Probability				
	Reversibility				
	Irreplaceability				

Table 18: Rating of Impacts - Planning and Pre-construction Phase Padloper Solar Facility 3.

Impact	Impact Criteria	Significance and Ranking (Pre-Mitigation)	Potential Mitigation Measures	Significance and Ranking (Post-Mitigation)	Confidence Level
<b>PLANNING AND PRE-CONSTRUCTION – Padloper Solar Facility 3</b>					
<b>NO IMPACT</b>	Status				<b>High</b>
	Spatial Extent				
	Duration				
	Consequence				
	Probability				
	Reversibility				
	Irreplaceability				

Table 19: Rating of Impacts – Construction Phase Padloper Solar Facility 3.

Impact	Impact Criteria	Significance and Ranking (Pre-Mitigation)	Potential mitigation measures	Significance and Ranking (Post-Mitigation)	Confidence Level
<b>SUMMARY OF ASSESSMENTS OF IMPACTS TO PALAEOLOGICAL RESOURCES DURING THE CONSTRUCTION PHASE– Padloper Solar Facility 3</b>					
<b>Loss of fossil Heritage Disturbance /damage and destruction of fossils at /below surface</b>	Status	Negative	<b>Medium</b>	<b>Chance Find Protocol</b>	<b>Very Low</b>
	Spatial Extent	Site specific			
	Duration	Permanent			
	Consequence	Moderate Risk			
	Probability	Unlikely			
	Reversibility	Non-reversible			
	Irreplaceability	Irreplaceable			

Table 20: Rating of Impacts - Operational Phase Padloper Solar Facility 3.



Impact	Impact Criteria	Significance and Ranking (Pre-Mitigation)	Potential mitigation measures	Significance and Ranking (Post-Mitigation)	Confidence Level
<b>OPERATIONAL – Padloper Solar Facility 3</b>					
<b>NO IMPACT on Fossil Heritage</b>	Status				<b>High</b>
	Spatial Extent				
	Duration				
	Consequence				
	Probability				
	Reversibility				
	Irreplaceability				

Table 21: Rating of Impacts - Decommissioning Phase Padloper Solar Facility 3.

Impact	Impact Criteria	Significance and Ranking (Pre-Mitigation)	Potential mitigation measures	Significance and Ranking (Post-Mitigation)	Confidence Level
<b>DECOMMISSIONING – Padloper Solar Facility 3</b>					
<b>NO IMPACT on Fossil Heritage</b>	Status				<b>High</b>
	Spatial Extent				
	Duration				
	Consequence				
	Probability				
	Reversibility				
	Irreplaceability				

Table 22: Rating of Impacts - Planning and Pre-construction Phase Padloper Solar Facility 4.

Impact	Impact Criteria	Significance and Ranking (Pre-Mitigation)	Potential Mitigation Measures	Significance and Ranking (Post-Mitigation)	Confidence Level
<b>PLANNING AND PRE-CONSTRUCTION – Padloper Solar Facility 4</b>					
<b>NO IMPACT</b>	Status				<b>High</b>
	Spatial Extent				
	Duration				
	Consequence				
	Probability				
	Reversibility				
	Irreplaceability				



Table 23: Rating of Impacts – Construction Phase Padloper Solar Facility 4.

Impact	Impact Criteria	Significance and Ranking (Pre-Mitigation)	Potential mitigation measures	Significance and Ranking (Post-Mitigation)	Confidence Level	
<b>SUMMARY OF ASSESSMENTS OF IMPACTS TO PALAEOANTHROPOLOGICAL RESOURCES DURING THE CONSTRUCTION PHASE– Padloper Solar Facility 4</b>						
Loss of fossil Heritage Disturbance /damage and destruction of fossils at /below surface	Status	Negative	Medium	Chance Find Protocol	Very Low	High
	Spatial Extent	Site specific				
	Duration	Permanent				
	Consequence	Moderate Risk				
	Probability	Unlikely				
	Reversibility	Non-reversible				
	Irreplaceability	Irreplaceable				

Table 24: Rating of Impacts - Operational Phase Padloper Solar Facility 4.

Impact	Impact Criteria	Significance and Ranking (Pre-Mitigation)	Potential mitigation measures	Significance and Ranking (Post-Mitigation)	Confidence Level
<b>OPERATIONAL – Padloper Solar Facility 4</b>					
NO IMPACT on Fossil Heritage	Status				High
	Spatial Extent				
	Duration				
	Consequence				
	Probability				
	Reversibility				
	Irreplaceability				

Table 25: Rating of Impacts - Decommissioning Phase Padloper Solar Facility 4.

Impact	Impact Criteria	Significance and Ranking (Pre-Mitigation)	Potential mitigation measures	Significance and Ranking (Post-Mitigation)	Confidence Level
<b>DECOMMISSIONING – Padloper Solar Facility 4</b>					
NO IMPACT on Fossil Heritage	Status				High
	Spatial Extent				
	Duration				
	Consequence				
	Probability				
	Reversibility				
	Irreplaceability				



Table 26: No-go Impacts - Padloper Solar Facilities 1-4

Impact	Impact Criteria	Significance and Ranking (Pre-Mitigation)	Potential mitigation measures	Significance and Ranking (Post-Mitigation)	Confidence Level
<b>NO-GO – Padloper Solar Facilities 1-4</b>					
<b>NO IMPACT on Fossil Heritage</b>	Status				<b>High</b>
	Spatial Extent				
	Duration				
	Consequence				
	Probability				
	Reversibility				
	Irreplaceability				
	Spatial Extent				
	Duration				
	Consequence				
	Probability				
	Reversibility				
	Irreplaceability				

**Cumulative Impacts**

Energy facilities in the Padloper Solar Cluster development area (30 km radius range) will have a Medium Palaeontological Sensitivity. If all the mitigation measures are carried out, a conservative estimate of the cumulative impacts on fossil heritage will be Low.

Table 27: Cumulative Impact during Construction - Padloper Solar Facilities 1-4

Impact	Impact Criteria	Significance and Ranking (Pre-Mitigation)	Potential Mitigation Measures	Significance and Ranking (Post-Mitigation)	Confidence Level
<b>CUMULATIVE IMPACT DURING CONSTRUCTION PHASE</b>					
<b>Loss of fossil Heritage</b>	Status	Negative	<b>Medium</b>	<b>Chance Find Protocol</b>	<b>Low</b>
	Spatial Extent	Site specific			
	Duration	Permanent			
	Consequence	Moderate Risk			
	Probability	Unlikely			
	Reversibility	Non-reversable			
	Irreplaceability	Irreplaceable			

Overall Impact Rating Padloper Solar Projects 1-4



Post mitigation the overall significance will be Low.

### 9.1.2 Impact Summary

<i>Table 28: Overall Impact Significance (Post Mitigation)</i>	
<b>Phase</b>	<b>Overall Impact Significance</b>
Construction	Very Low
Operational	No impact
Decommissioning	No Impact
<b>Nature of Impact</b>	<b>Overall Impact Significance</b>
Cumulative - Construction	Low
Cumulative - Operational	No Impact
Cumulative - Decommissioning	No Impact

## 9.2 Conclusion and Impact Statement

The significance of the impact occurring will be negative Low before mitigation. The post mitigation the Significance of the Impact will be Very Low.

## 9.3 Legislative and Permit Requirements

It is required to submit a Palaeontological Impact assessment as part of a Heritage Impact Assessment (HIA) to SAHRA. The costs for submitting a review of an impact assessment report related to an application for Environmental Authorisation made in terms of legislation other than NHRA will be R 2000 as of 1 January 2023.

## 10 FINDINGS AND RECOMMENDATIONS

Padloper Solar Facility 1 is entirely underlain by the Balfour Formation (Adelaide Subgroup, Beaufort Group, Karoo Supergroup), while Padloper Solar Facility 2 is almost entirely underlain by Jurassic Dolerite with a small portion in the south underlain by the Balfour Formation and a small portion in the north underlain by the Middleton Formation (Adelaide Subgroup, Beaufort Group). Padloper Solar Facility 3 is underlain by a large area underlain by the Balfour Formation while the south west margin is underlain by Jurassic dolerite. The PalaeoMap of the South African Heritage Resources Information System indicates that the Palaeontological Sensitivity of the Jurassic Dolerite is Zero as it is igneous in origin and thus fossiliferous while that of the Adelaide Subgroup is Very High (Almond and Pether, 2009; Almond *et al.*, 2013). The DFFE screening tool for the study areas indicates that the proposed development has a Very High (dark red) Palaeontological Sensitivity. Updated geology compiled by the Council of Geosciences





(Pretoria) indicates that the development is underlain by the Balfour, Middelton Formations of the Adelaide Subgroup as well as Jurassic dolerite.

In the last few decades extensive research and fossil collecting have been conducted by palaeontologists in this part of the basin. However, the National Palaeontological databases indicate that only one fossil have been uncovered in the footprint of Padloper Solar Facility 4 (this fossil has been collected and is now housed in a museum). A site-specific field survey of the development footprint was conducted on foot and by motor vehicle in January 2023. No fossiliferous outcrop was detected in the proposed development area (i.e., development footprints of the proposed Padloper Solar Facilities 1-4 and respective 400 m power line corridors). This could be attributed to dolerite intrusions that metamorphized potentially fossiliferous Beaufort sediments, low relief of the development area as well as poor bedrock exposure and relative unfossiliferous superficial sediments. However, it must be emphasised that the presence of well-preserved fossils is not ruled out.

Based on the site investigation as well as desktop research it is concluded that fossil heritage of scientific and conservational interest in the overall development footprint of the solar facilities (is rare. This is in contrast with the Very High Sensitivity allocated to the development area by the SAHRIS Palaeosensitivity Map and DFFE Screening Tool. **A Medium Palaeontological Significance has been allocated for the construction phase of the PV development pre-mitigation and a Low significance post mitigation.** The construction phase will be the only development phase impacting Palaeontological Heritage and **no significant impacts are expected to impact the Operational and Decommissioning phases.** As the No-Go Alternative considers the option of 'do nothing' and maintaining the status quo, it will have a Neutral impact on the Palaeontological Heritage of the development. **The cumulative impacts of the development near Murraysburg is Medium pre- mitigation and Low post mitigation and falls within the acceptable limits for the project.** It is therefore considered that the proposed development will not lead to damaging impacts on the palaeontological resources of the area. **The construction of the development may thus be permitted in its whole extent, as the development footprint is not considered sensitive in terms of palaeontological resources.** It is consequently recommended that no further palaeontological heritage studies, ground truthing and/or specialist mitigation are required pending the discovery of newly discovered fossils.

### **Monitoring and Mitigation**

The ECO for this project must be informed that the Balfour Formation (Adelaide Subgroup, Beaufort Group, Karoo Supergroup) has a **Very High Palaeontological Sensitivity.**

- The ECO/designated responsible person for these facilities must constantly monitor the Adelaide Subgroup outcrops during surface clearance and construction. If Palaeontological Heritage is uncovered during surface clearing and excavations, the Chance find Protocol attached should be implemented immediately. Fossil discoveries ought to be protected and the ECO/site manager must report to South African Heritage Resources Agency (SAHRA) (Contact



details: Heritage Western Cape, 111 Harrington Street, Cape Town. PO Box 4637, Cape Town 8000, South Africa. 3rd floor Protea Assurance Building, 142 Longmarket St, Cape Town City Centre, Cape Town, 8000; Private Bag X9067, Cape Town, 8000 Tel: 021 483 9598. Fax: +27 (0) 21 483 9845. Web: [www.hwc.org.za](http://www.hwc.org.za)) so that mitigation (recording and collection) can be carried out.

- Before any fossil material can be collected from the development site, the specialist involved would need to apply for a collection permit from SAHRA. Fossil material must be housed in an official collection (museum or university), while all reports and fieldwork should meet the minimum standards for palaeontological impact studies proposed by SAHRA (2012).

These recommendations should be incorporated into the EMP for the Padloper Cluster development.

## 11 CHANCE FINDS PROTOCOL

The following procedure will only be followed if fossils are uncovered during the excavation phase of the development.

### Legislation

Cultural Heritage in South Africa (includes all heritage resources) is protected by the **National Heritage Resources Act (Act No. 25 of 1999) (NHRA)**. According to Section 3 of the Act, all Heritage resources include “**all objects recovered from the soil or waters of South Africa, including archaeological and palaeontological objects and material, meteorites and rare geological specimens**”.

Palaeontological heritage is unique and non-renewable and is protected by the NHRA and are the property of the State. It is thus the responsibility of the State to manage and conserve fossils on behalf of the citizens of South Africa. Palaeontological resources may not be excavated, broken, moved, or destroyed by any development without prior assessment and without a permit from the relevant heritage resources authority as per section 35 of the NHRA.

A fossil is the naturally preserved remains (or traces thereof) of plants or animals embedded in rock. These organisms lived millions of years ago. Fossils are extremely rare and irreplaceable. By studying fossils, it is possible to determine the environmental conditions that existed in a specific geographical area millions of years ago.

This informational document is intended for workmen and foremen on construction sites. It describes the actions to be taken when mining or construction activities accidentally uncovers fossil material.

It is the responsibility of the Environmental Site Officer (ESO) or site manager of the project to train the workmen and foremen in the procedure to follow when a fossil is accidentally uncovered. In the absence of the ESO, a member of the staff must be appointed to be responsible for the proper implementation of the chance find protocol as not to compromise the conservation of fossil material.



### 11.1 Chance Find Procedure

- If a chance find is made the person responsible for the find must immediately **stop working** and all work that could impact that finding must cease in the immediate vicinity of the find.
- The person who made the find must immediately **report** the find to his/her direct supervisor which in turn must report the find to his/her manager and the ESO or Site Manager. The ESO or Site Manager must report the find to the relevant Heritage Agency (South African Heritage Research Agency, SAHRA). (Contact details: SAHRA, 111 Harrington Street, Cape Town. PO Box 4637, Cape Town 8000, South Africa.
- Tel: 021 462 4502. Fax: +27 (0)21 462 4509. Web: [www.sahra.org.za](http://www.sahra.org.za). The information to the Heritage Agency must include photographs of the find, from various angles, as well as the GPS co-ordinates.
- A preliminary report must be submitted to the Heritage Agency within **24 hours** of the find and must include the following: 1) date of the find; 2) a description of the discovery and a 3) description of the fossil and its context (depth and position of the fossil), GPS co-ordinates.
- Photographs (the more the better) of the discovery must be of high quality, in focus, accompanied by a scale. It is also important to have photographs of the vertical section (side) where the fossil was found.
- Upon receipt of the preliminary report, the Heritage Agency will inform the ESO (or Site Manager) whether a rescue excavation or rescue collection by a palaeontologist is necessary.
- The site must be secured to protect it from any further damage. **No attempt** should be made to remove material from their environment. The exposed finds must be stabilized and covered by a plastic sheet or sand bags. The Heritage agency will also be able to advise on the most suitable method of protection of the find.
- If the fossil cannot be stabilized the fossil may be collected with extreme care by the ESO. Fossils finds must be stored in tissue paper and in an appropriate box while due care must be taken to remove all fossil material from the rescue site.
- Once the Heritage Agency has issued the written authorization, the developer may continue with the development on the affected area.

## 12 BIBLIOGRAPHY

- Abdala, F., Dias-da-Silva, S. and Cisneros, J.C., 2002. First record of non-mammalian cynodonts (Therapsida) in the Sanga do Cabral Formation (Early Triassic) of southern Brazil. *Palaeontologia africana*, 38, 93-98.
- Almond, J., Pether, J, And Groenewald, G. 2013. South African National Fossil Sensitivity Map. SAHRA and Council for Geosciences.
- Almond, J.E. & Pether, J. 2009. Palaeontological heritage of the Northern Cape. Interim SAHRA technical report, 124 pp. Natura Viva cc., Cape Town.
- Anderson, J.M. and Anderson, H.M., 1985. *Palaeoflora of Southern Africa: Prodomus of South African megaflores, Devonian to Lower Cretaceous*. A.A. Balkema, Rotterdam. 423 pp.



- Backwell, L.R., T. S. McCarthy, L. Wadley, Z. Henderson, C. M. Steininger, B. De Klerk, M. Barré, M. Lamothe, B. M. Chase, S. Woodbourne, G.J. Susino, M.K. Bamford, C. Sievers, J.S. Brink, L. Rossouw, L. Pollarolo, G. Trower, L. Scott, F. D'errico. 2014. Multiproxy record of late Quaternary climate change and Middle Stone Age human occupation at Wonderkrater, South Africa. *Quaternary Science Reviews*. 99: 42–59.
- Bamford M. 1999. Permo-Triassic Fossil Woods from the South African Karoo Basin. *Palaeontologia Africana*, 35-36, p25.
- Barnosky, A.D. 2005. Effects of Quaternary Climatic Change on Speciation in Mammals. *Journal of Mammalian Evolution*. 12:247-264.
- Bordy, E.M., Sztanó, O., Rubidge, B.S. and Bumby, A., 2011. Early Triassic vertebrate burrows from the Katberg Formation of the south-western Karoo Basin, South Africa. *Lethaia*, 44, 33-45.
- Botha JF, Verwey JP, Van der Voort I, Vivier JJP, Buys J, Colliston WP and Loock JC, 1998. Karoo Aquifers – Their Geology, Geometry and Physical Properties, WRC Report No 487/1/98, August 1998.
- Botha, J., and Smith, R.M.H., 2006. Rapid vertebrate recuperation in the Karoo Basin of South Africa following the end-Permian extinction. *Journal of African Earth Sciences*, 45, 502-514.
- Botha, J., and Smith, R.M.H., 2007. Lystrosaurus species composition across the Permo-Triassic boundary of South Africa. *Lethaia*, 40, 125-137.
- Botha, J., Huttenlocker, A.K., Smith, R.M.H., Prevec, R., Viglietti, P. And Modesto, S., 2020. New geochemical and palaeontological data from the Permo-Triassic boundary in the South African Karoo Basin test the synchrony of terrestrial and marine extinctions. *Palaeogeography, Palaeoclimatology, Palaeoecology*, DOI: 10.1016/j.palaeo.2019.109467.
- Botha, J., 2020. Biostratigraphy of the Lystrosaurus declivis Assemblage Zone (Beaufort Group, Karoo Supergroup), South Africa. *South African Journal of Geology*: 123(2):207-216.
- Botha-Brink, J., 2017. Burrowing in Lystrosaurus: preadaptation to a post extinction environment? *Journal of Vertebrate Paleontology*, 37, (5): e1365080.
- Brink, J.S. 1987. The archaeozoology of Florisbad, Orange Free State. *Memoirs of the National Museum* 24: 1 – 151.
- Brink, J.S. 2012. The post-1.0 Ma evolution of large mammal endemism in southern Africa in relation to East Africa and subsequent biogeographic isolation of the Cape coastal region. *Quaternary International* vol. 279–280: 69.
- Brink, J.S. 2016. Faunal evidence for mid- and late Quaternary environmental change in southern Africa. In: Knight, J. and Grab, S.W. (eds) *Quaternary environmental change in southern Africa: physical and human dimensions*. Cambridge University Press, pp. 286-307.
- BRINK, J.S. Undated. A palaeontological desktop study of the areas to be affected by the proposed solar power plants near Bloemfontein and near Theunissen, Free State Province, 9 pp.
- Brink, J.S., Berger, L.R., Churchill, S.E. 1999. Mammalian Fossils from Erosional Gullies (Dongas) In: The Doring River Drainage, Central Free State Province, South Africa, pp. 79-90. In: Becker, C., Manhart, H., Peters, J., Schibler, J. (eds), *Historia Animalium ex Ossibus. Beiträge zur Paläoanatomie, Archäologie, Ägyptologie, Ethnologie und Geschichte der Tiermedizin: Festschrift für Angela Von Den Driesch zum 65. Geburtstag*. Rahden/Westf.: Verlag Marie Leidorf GmbH.
- Broom, R., 1906. On the Permian and Triassic faunas of South Africa. *Geological Magazine*, 5, 29-30.
- Coppens, Y. et al. 1978. Proboscidea. In: V. Maglio and H.B.S. Cooke (eds). *Evolution of African Mammals*. Cambridge. Harvard University Press.
- Cowan, R., 1995. *History of Life*. 2nd Edition. Blackwell Scientific Publications, Boston. 462pp.
- Damiani, R., Modesto, S., Yates, A. and Neveling, J., 2003. Earliest evidence of cynodont burrowing. *Proceedings of the Royal Society London B*, 270, 1747-1751.
- Damiani, R.J., Neveling, J., Hancox, P.J. and Rubidge B.S., 2000. First trematosaurid temnospondyl from the Lystrosaurus Assemblage Zone of South Africa and its biostratigraphic implications. *Geological Magazine* 137, 659-665.
- Day M, Rubidge B, Almond J, Jirah S. 2013. Biostratigraphic correlation in the Karoo: The case of the Middle Permian parareptile *Eunotosaurus*. *S Afr J Sci*. 2013;109(3/4), Art. #0030, 4 pages. <http://dx.doi.org/10.1590/sajs.2013/20120030>.
- De Ruiter, Darryl J.; Brophy, Juliet K.; Lewis, Patrick J.; Kennedy, Alicia M.; Stidham, Thomas A.; Carlson, Keely B.; Hancox, P. John. 2010. *Preliminary investigation of the Matjhabeng, a Pliocene fossil locality in the Free State of South Africa*. <http://hdl.handle.net/10539/13821>.
- De Wit, M.C.J., Marshall, T.R. & Partridge, T.C. 2000. Fluvial deposits and drainage evolution. In: Partridge, T.C. & Maud, R.R. (Eds.) *The Cenozoic of southern Africa*, pp.51-42. Oxford University Press, Oxford.



- Dingle, R.V., Siesser, W.G. & Newton, A.R. 1983. Mesozoic and Tertiary geology of southern Africa. viii + 375 pp. Balkema, Rotterdam.
- Du Toit, A. 1954. The geology of South Africa. xii + 611pp, 41 pls. Oliver & Boyd, Edinburgh.
- Du Toit, A.L., 1918. The zones of the Karroo System and their distribution. Proceedings of the Geological Society of South Africa, 21, 17-37.
- Duncan, R.A., Hooper, P.R., Rehacek, J., Marsh J.S. and Duncan, A.R., 1997. The timing and duration of the Karoo igneous event, southern Gondwana. Journal of Geophysical Research, 102, 18127-18138.
- Environamics (2023). Project Description Document: The Development of the Proposed Padloper (Projects 1-4) Solar PV Project One near Bloemfontein, Free State Province.
- Eales, H.V., Marsh, J.S. and Cox, K.G. (1984). The Karoo Igneous Province: an introduction. In: Erlank, A.J. (Ed.), Petrogenesis of the Volcanic Rocks of the Karoo Province. Spec. Publ. Geol. Soc. S. Afr., 13, 1–26
- Fernandez, V., Abdala, F., Carlson, K.J., Cook, D.C., Rubidge, B.S., Yates, A. and Tafforeau, P., 2013. Synchrotron reveals Early Triassic odd couple: Injured amphibian and aestivating therapsid share burrow. PLoS ONE 8, e64978. doi: 10.1371/journal.pone.0064978.
- Gastaldo, R.A., Kamo, S.L., Neveling, J., Geissman, W., Looy, C.V. and Martini, A.M., 2020. The base of the Lystrosaurus Assemblage Zone, Karoo Basin, predates the end-Permian marine extinction. Nature Communications 11, 1428. doi.org/10.1038/s41467-020-15243-7
- Groenewald G.H., Groenewald D.P. and Groenewald S.M., 2014. *Palaeontological Heritage of the Free State, Gauteng, Limpopo, Mpumalanga and North West Provinces*. Internal Palaeotechnical Reports, SAHRA.
- Groenewald GH. 2012. Palaeontological Impact Assessment Report Proposed Senekal Solid Waste
- Groenewald, G., 2019. Ichnoassociations of Permian and Triassic tetrapod footprints in the Karoo Basin of South Africa. Gondwana Research 72,139-168.
- Groenewald, G.H. and Kitching, J.W., 1995. Biostratigraphy of the Lystrosaurus Assemblage Zone. South African Committee for Stratigraphy. Biostratigraphic Series 1, 35-39.
- Hancox P.J. and Rubidge B.S., 1997. The role of fossils in interpreting the development of the Karoo Basin. Palaeontologia Africana, 33, 41-54.
- Hunter, D.R., Johnson, M.R., Anhaeusser, C. R. and Thomas, R.J. 2006. Introduction. (In: Johnson, M.R., Anhaeusser, C.R. and Thomas, R.J. (Eds), *The Geology of South Africa*. Geological Society of South Africa, Johannesburg/Council for Geoscience, Pretoria, 585-604).
- Johnson, M.R., Van Vuuren, C.J., Visser, J.N.J., Cole, D.I., Wickens, H. De V., Christie, A.D.M., Roberts, D.L. & Brandl, G. 2006. Sedimentary rocks of the Karoo Supergroup. In: Johnson. M.R., Anhaeusser, C.R. & Thomas, R.J. (eds.) *The geology of South Africa*, pp. 461-499. Geological Society of South Africa, Johannesburg & the Council for Geoscience, Pretoria.
- Kent, L. E., 1980. Part 1: Lithostratigraphy of the Republic of South Africa, South West Africa/Namibia and the Republics of Bophuthatswana, Transkei, and Venda. SACS, Council for Geosciences.
- Keyser, A.W. & Smith, R.M.H. 1977-78. Vertebrate biozonation of the Beaufort Group with special reference to the Western Karoo Basin. Annals of the Geological Survey of South Africa 12: 1-36.
- Kitching, J.W. 1977. The distribution of the Karroo vertebrate fauna, with special reference to certain genera and the bearing of this distribution on the zoning of the Beaufort beds. Memoirs of the Bernard Price Institute for Palaeontological Research, University of the Witwatersrand, No. 1, 133 pp (incl. 15 pls).
- Kitching, J.W., 1970. A short review of the Beaufort zoning in South Africa. In: S.H. Haughton (Editor), I.U.G.S., 2nd Gondwana Symposium Proceedings and Papers, 309-312.
- Kitching, J.W., 1977. The distribution of the Karroo vertebrate fauna. Bernard Price Institute for Palaeontological Research Memoir 1, 1-131.
- Keyser, A.W. and Smith, R.H.M., 1979. Vertebrate biozonation of the Beaufort Group with special reference to the Western Karoo Basin. Annals Geological Survey South Africa, 12, 1-36.
- Keyser, A.W., 1979. A review of the biozonation of the Beaufort Group in the Karoo basin of South Africa. Geological Society of South Africa, Abstracts 1979 Geological Congress 2, 13-31.
- Kitching, J.W., Collinson, J.W., Elliot, D.H. and Colbert, E.H., 1972. Lystrosaurus Zone (Triassic) fauna from Antarctica. Science, 175, 524-527.
- Klein, R.G. 1984. The large mammals of southern Africa: Late Pliocene to Recent. In: Klein, R.G. (Ed.) Southern African prehistory and paleoenvironments, pp 107-146. Balkema, Rotterdam.
- Lewis, Patrick J.; Brink, James S.; Kennedy, Alicia M.; Campbell, Timothy L. (2011). "Examination of the Florisbad microvertebrates". *South African Journal of Science*.107(7/8). MACRAE, C. 1999. Life etched in stone. Fossils of South Africa. 305 pp. The Geological Society of South Africa, Johannesburg.
- Lock, B.E., Paverd, A.L. and Broderick, T.J. (1974). Stratigraphy of the Karroo volcanic rocks of the Barkly East District. Trans. Geol. Soc. S. Afr., 77, 117–129.





- Lucas, S.G., 1998. Global Triassic tetrapod biostratigraphy and biochronology. *Palaeogeography, Palaeoclimatology, Palaeoecology*, 143, 347-384.
- Marchetti, L., Klein, H., Buchwitz, M., Ronchi, A., Smith, R.M.H., De Klerk, E., Sciscio, L. and Meiring, A.J.D. 1955. Fossil Proboscidean teeth and ulna from Virginia, O.F.S. *Navorsing van die Nasionale Museum*, Bloemfontein 1, 187-201.
- Maud, R. 2012. Macroscale Geomorphic Evolution. (In Holmes, P. and Meadows, M. Southern Africa Geomorphology, New trends and new directions. Bloemfontein: Sun Press. p. 7- 21).
- McCarthy, T. & Rubidge, B. 2005. The story of Earth and life: a southern African perspective on a 4.6-billion-year journey. 334pp. Struik, Cape Town.
- Michaelsen, P., 2002. Mass extinction of peat-forming plants and the effect on fluvial styles across the Permian-Triassic boundary, northern Bowen Basin, Australia, *Palaeogeography Palaeoclimatology Palaeoecology*, 179, 173-188.
- Modesto, S.P. and Botha-Brink, J., 2010. A burrow cast with *Lystrosaurus* skeletal remains from the Lower Triassic of South Africa. *Palaaios*, 25, 274-281.
- Neveling, J., 2004. Stratigraphic and sedimentological investigation of the contact between the *Lystrosaurus* and *Cynognathus* Assemblage Zones (Beaufort Group: Karoo Supergroup). Council for Geoscience Bulletin 137, 1-165.
- Neveling, J., Hancox, P.J. and Rubidge, B.S., 2004. Biostratigraphy of the lower Burgersdorp Formation (Beaufort Group; Karoo Supergroup) of South Africa – implications for the stratigraphic ranges of Early Triassic tetrapods. *Palaeontologia africana*, 41, 81-87.
- Nicolas, M.V.M., 2007. Tetrapod Biodiversity through the Permo Triassic Beaufort Group (Karoo Supergroup) of South Africa. Unpublished PhD thesis, University of the Witwatersrand, Johannesburg. 356pp.
- Partridge, T.C. & Scott, L. 2000. Lakes and pans. In: Partridge, T.C. & Maud, R.R. (Eds.) *The Cenozoic of southern Africa*, pp.145 - 161. Oxford University Press, Oxford.
- Partridge, T.C., Botha, G.A. & Haddon, I.G. 2006. Cenozoic deposits of the interior. In: Johnson, M.R., Anhaeusser, C.R. & Thomas, R.J. (Eds.) *The geology of South Africa*, pp. 585-604. Geological Society of South Africa, Marshalltown.
- Rubidge B.S., 1995 *Biostratigraphy of the Beaufort Group (Karoo Supergroup)*. South African Committee for Stratigraphy Biostratigraphic Series 1: 1-46 Pretoria South African Committee for Stratigraphy and Biostratigraphy.
- S.A.C.S. (South African Committee for Stratigraphy), 1980. *Stratigraphy of South Africa. Part 1. Lithostratigraphy of the Republic of South Africa, South West Africa/Namibia, and the Republics of Bophuthatswana, Transkei, and Venda. Handbook of the Geological Survey of South Africa*, 8, 690 pp.
- Scott, L. & Rossouw, L. 2005 Reassessment of botanical evidence for palaeoenvironments at Florisbad, South Africa. *South African Archaeological Bulletin* 60: 96-102.
- Scott, L. & J.S. Brink. 1992. Quaternary palynology, palaeontology and palaeoenvironments in central South Africa. *South African Geographer* 19: 22-34.
- Scott, L. and Klein, R.G. 1981. A hyena-accumulated bone assemblage from Late Holocene deposits at Deelpan, Orange Free State. *Annals of the South African Museum* 86(6): 217 – 227.
- SG 2.2 SAHRA APMHOB Guidelines, 2012. Minimum standards for palaeontological components of Heritage Impact Assessment Reports, Pp 1-15.
- Shango, 2016. Development of exploration strategies for gas plays in the Virginia, Kroonstad and Heilbron areas, Report No SS0530/15, prepared by Shango Solutions, dated 20 January 2016.
- Smith R.M.H., 1990. A review of stratigraphy and sedimentary environments in the Karoo Basin of South Africa. *Journal of African Earth Sciences*, 10, 117-137.
- Smith, R.M.H. and Botha-Brink, J., 2011. Anatomy of an extinction: End-Permian drought induced die-off in the Karoo Basin, South Africa. Abstracts SVP Annual Meeting Las Vegas *Journal Vertebrate Palaeontology*, SVP Program and Abstracts Book, 2011, 196.
- Smith, R.M.H. and Botha-Brink, J., 2014. Anatomy of an extinction: Sedimentological and taphonomic evidence for drought-induced die-offs during the Permo-Triassic mass extinction in the main Karoo Basin, South Africa. *Palaeogeography, Palaeoclimatology, Palaeoecology*, 396, 99-118.
- Smith, R.M.H. and Ward, P.D., 2001. Pattern of vertebrate extinctions across an event bed at the Permian–Triassic boundary in the Karoo Basin of South Africa. *Geological Society of America Bulletin*, 29, 1147-1150.
- Smith, R.M.H., 1995. Changing fluvial environments across the Permian–Triassic boundary in the Karoo Basin, South Africa, and possible causes of the extinctions. *Palaeogeography, Palaeoclimatology, Palaeoecology*, 117, 81-104.



- Smith, R.M.H., Rubidge, B.S. and van der Walt, M., 2012. Therapsid biodiversity patterns and paleoenvironments of the Karoo Basin, South Africa. In: A. Chinsamy (Editor), *The forerunners of mammals: radiation, histology, and biology*. Indiana University Press, Bloomington, 31-62.
- Smith, R.M.H., Rubidge, B.S., Day, M.O., Botha, J. 2020. Introduction to the tetrapod biozonation of the Karoo Supergroup. *South African Journal of Geology* 123 (2): 131–140. Doi: <https://doi.org/10.25131/sajg.123.0009>.
- Tankard, A.J., Jackson, M.P.A., ERIKSSON, K.A., HOBDAV, D.K., HUNTER, D.R. & Minter, W.E.L. 1982. Crustal evolution of southern Africa – 3.8 billion years of earth history, xv + 523pp. Springer Verlag, New York.
- Thomas, M.J. 1981. The geology of the Kalahari in the Northern Cape Province (Areas 2620).
- Tooth, S. Brandt, D., Hancox P.J. And McCarthy, T. S. 2004. Geological controls on alluvial river behaviour: a comparative study of three rivers in the South African Highveld. *Journal of African Earth Sciences*, 38(2004): 79-97, 15 Aug.
- Van der Walt M., Day M. and Rubidge BS. 2010. A new GIS based biozone map of the Beaufort Group (Karoo Supergroup) South Africa. *Palaeontologia Africana* 45, 1-6.
- Van Zyl, W., S. Badenhorst & J.S. Brink. 2016. Pleistocene Bovidae from X Cave on Bolt's Farm in the Cradle of Humankind in South Africa. *Annals of the Ditsong National Museum of Natural History* 6: 39–73.
- Viglietti P.A., Smith R.M.H. and Compton J.S., 2013. Origin and palaeoenvironmental significance of Lystrosaurus bonebeds in the earliest Triassic Karoo Basin, South Africa. *Palaeogeography, Palaeoecology, Palaeoclimatology*, 392, 9-21.
- Viglietti P.A., 2020. The Daptocephalus Assemblage Zone (Lopingian), South Africa: A proposed biostratigraphy based on a new compilation of stratigraphic ranges. *South African Journal of Geology* 123 (2): 191-206. DOI: 10.1016/j.jafrearsci.2015.10.011.
- Visser, D.J.L. (ed) 1984. Geological Map of South Africa 1:100 000. South African Committee for Stratigraphy, Council for Geoscience, Pretoria.
- Visser, D.J.L. (ed) 1989. *Toeligting: Geologiese kaart (1:100 000). Die Geologie van die Republieke van Suid Afrika, Transkei, Bophuthatswana, Venda, Ciskei en die Koningkryke van Lesotho en Swaziland*. South African Committee for Stratigraphy. Council for Geoscience, Pretoria, Pp 494..

## Appendix 1: Impact Assessment Methodology

The impact assessment includes:

- the nature, status, significance and consequences of the impact and risk;
- the extent and duration of the impact and risk;
- the probability of the impact and risk occurring;
- the degree to which impacts and risks can be mitigated;
- the degree to which the impacts and risks can be reversed; and
- the degree to which the impacts and risks can cause loss of irreplaceable resources.

Terminology used in impact assessment can overlap. To avoid ambiguity, please note the following clarifications (that are based on NEMA and the EIA Regulations):

- The term environment is understood to have a broad interpretation that includes both the natural (biophysical) environment and the socio-economic environment. The term socio-ecological system is also used to describe the natural and socio-economic environment and the interactions amongst these components.
- Significance = Consequence x Probability, which means that significance is equivalent to risk.
- The impact can have a positive or negative status. The significance of a negative impact may be called a risk, and the significance of a positive impact may be called an opportunity.

The following principles are to underpin the application of this methodology:



- Transparent and repeatable process - specialists are to describe the thresholds and limits they apply in their assessment, wherever possible.
- Adapt parameters to context (where justified) – the methodology proposes some thresholds (e.g. for spatial extent, in Step 3 below), however, if the nature of the impact requires a different definition of the categories of spatial extent, then this can be provided and described.
- Combination of a quantitative and qualitative assessment – where possible, specialists are to provide quantitative assessments (e.g. areas of habitat affected, decibels of noise, number of jobs), however, it is recognised that not all impacts can be quantified, and then qualitative assessments are to be provided.

As per the DFFE Guideline 5: Assessment of Alternatives and Impacts, the following methodology is applied to the prediction and assessment of impacts and risks. Potential impacts and risks have been rated in terms of the direct, indirect and cumulative:

- Direct impacts are impacts that are caused directly by the activity and generally occur at the same time and at the place of the activity. These impacts are usually associated with the construction, operation or maintenance of an activity and are generally obvious and quantifiable.
- Indirect impacts of an activity are indirect or induced changes that may occur as a result of the activity. These types of impacts include all the potential impacts that do not manifest immediately when the activity is undertaken or which occur at a different place as a result of the activity.
- Cumulative impacts are impacts that result from the incremental impact of the proposed activity on a common resource when added to the impacts of other past, present or reasonably foreseeable future activities. Cumulative impacts can occur from the collective impacts of individual minor actions over a period of time and can include both direct and indirect impacts.

The impact assessment methodology includes the aspects described below.

- **Step 1: Nature** of impact/risk - The type of effect that a proposed activity will have on the environment.
- **Step 2: Status** - Whether the impact/risk on the overall environment will be:
  - Positive - environment overall will benefit from the impact/risk;
  - Negative - environment overall will be adversely affected by the impact/risk; or
  - Neutral - environment overall not be affected.
- **Step 3: Qualitatively** determine the **consequence** of the impact/risk by identifying the **a) SPATIAL EXTENT; b) DURATION; c) REVERSIBILITY; AND d) IRREPLACEABILITY**.
  - **A) Spatial extent** – The size of the area that will be affected by the impact/risk:
    - Site specific;
    - Local (<10 km from site);
    - Regional (<100 km of site);
    - National; or
    - International (e.g., Greenhouse Gas emissions or migrant birds).
  - **B) Duration** – The timeframe during which the impact/risk will be experienced:
    - Very short term (instantaneous);
    - Short term (less than 1 year);
    - Medium term (1 to 10 years);
    - Long term (the impact will cease after the operational life of the activity (i.e., the impact or risk will occur for the project duration)); or



- Permanent (mitigation will not occur in such a way or in such a time span that the impact can be considered transient (i.e., the impact will occur beyond the project decommissioning)).
- **C) Reversibility** of the Impacts - the extent to which the impacts/risks are reversible assuming that the project has reached the end of its life cycle (decommissioning phase):
  - High reversibility of impacts (impact is highly reversible at end of project life i.e., this is the most favourable assessment for the environment);
  - Moderate reversibility of impacts;
  - Low reversibility of impacts; or
  - Impacts are non-reversible (impact is permanent, i.e., this is the least favourable assessment for the environment).
- **D) Irreplaceability** of Receiving Environment/Resource Loss caused by impacts/risks – the degree to which the impact causes irreplaceable loss of resources assuming that the project has reached the end of its life cycle (decommissioning phase):
  - High irreplaceability of resources (project will destroy unique resources that cannot be replaced, i.e., this is the least favourable assessment for the environment);
  - Moderate irreplaceability of resources;
  - Low irreplaceability of resources; or
  - Resources are replaceable (the affected resource is easy to replace/rehabilitate, i.e., this is the most favourable assessment for the environment).

Some of the criteria are quantitative (e.g., spatial extent and duration) and some may be described in a quantitative or qualitative manner (e.g., reversibility and irreplaceability). The specialist then combines these criteria in a qualitative manner to determine the **consequence**.

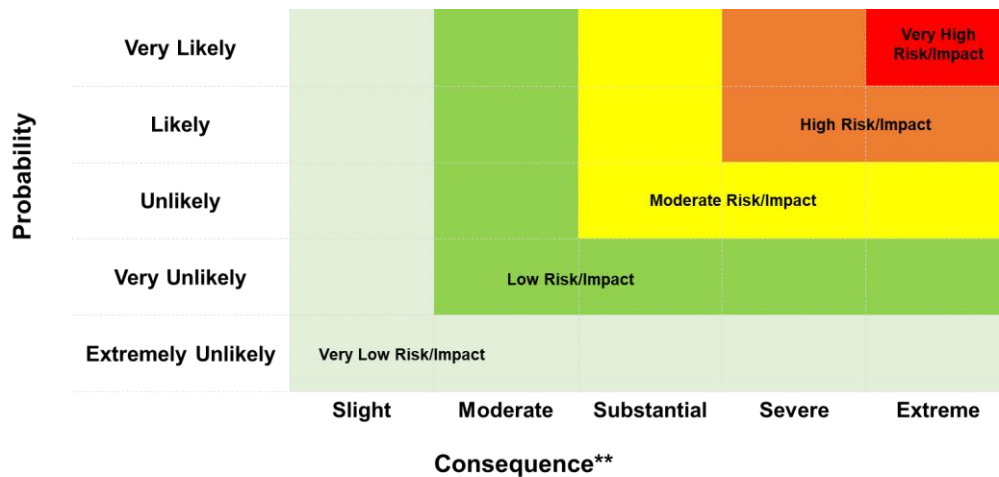
The consequence terms ranging from slight to extreme must be calibrated per Specialist Study so that there is transparency and consistency in the way a risk/impact is measured. For example, from a biodiversity and ecology perspective, the consequence ratings could be defined according to a reduction in population or occupied area in relation to Species of Conservation Concern (SCC) status, ranging from slight consequence for defined areas of Least Concern, to extreme consequence for defined areas that are Critically Endangered. For example, from a social perspective, a slight consequence could refer to small and manageable impacts, or impacts on small sections of the community; a moderate consequence could refer to impacts which affect the bulk of the local population negatively or may produce a net negative impact on the community; and an extreme consequence could refer to impacts which could result in social or political violence or institutional collapse.

- **Consequence** – The anticipated consequence of the risk/impact is generally defined as follows:
  - Extreme (extreme alteration of natural or socio-economic systems, patterns or processes, i.e., where environmental or socio-economic functions and processes are altered such that they permanently cease);
  - Severe (severe alteration of natural or socio-economic systems, patterns or processes, i.e., where environmental or socio-economic functions and processes are altered such that they temporarily or permanently cease);
  - Substantial (substantial alteration of natural or socio-economic systems, patterns or processes, i.e., where environmental or socio-economic functions and processes are altered such that they temporarily or permanently cease);



- Moderate (notable alteration of natural or socio-economic systems, patterns or processes, i.e., where the natural or socio-economic environment continues to function but in a modified manner; or
  - Slight (negligible and transient alteration of natural or socio-economic systems, patterns or processes, i.e., where natural systems/environmental or socio-economic functions, patterns, or processes are not affected in a measurable manner, or if affected, that effect is transient and the system recovers).
- **Step 4:** Rate the **probability** of the impact/risk using the criteria below:
    - **Probability** – The probability of the impact/risk occurring:
      - Extremely unlikely (little to no chance of occurring);
      - Very unlikely (<30% chance of occurring);
      - Unlikely (30-50% chance of occurring)
      - Likely (51 – 90% chance of occurring); or
      - Very Likely (>90% chance of occurring regardless of prevention measures).
  - **Step 5:** Use both the **consequence** and **probability** to determine the **significance** of the identified impact/risk (qualitatively as shown in Figure 1). Significance definitions and rankings are provided below:





\*\*[Qualitatively determined based on Spatial Extent, Duration, Reversibility and Irreplaceability]

Figure 1. Guide to assessing risk/impact significance as a result of consequence and probability.

- **Significance** – Will the impact cause a notable alteration of the environment?
  - Very low (the risk/impact may result in very minor alterations of the environment and can be easily avoided by implementing appropriate mitigation measures, and will not have an influence on decision-making);
  - Low (the risk/impact may result in minor alterations of the environment and can be easily avoided by implementing appropriate mitigation measures, and will not have an influence on decision-making);
  - Moderate (the risk/impact will result in moderate alteration of the environment and can be reduced or avoided by implementing the appropriate mitigation measures, and will only have an influence on the decision-making if not mitigated);
  - High (the risk/impact will result in major alteration to the environment even with the implementation on the appropriate mitigation measures and will have an influence on decision-making); and
  - Very high (the risk/impact will result in very major alteration to the environment even with the implementation on the appropriate mitigation measures and will have an influence on decision-making (i.e. the project cannot be authorised unless major changes to the engineering design are carried out to reduce the significance rating)).

With the implementation of mitigation measures, the residual impacts/risks are ranked as follows in terms of significance:

- Very low = 5;
- Low = 4;
- Moderate = 3;
- High = 2; and
- Very high = 1.

The specialists must provide a written supporting motivation of the assessment ratings provided.

- **Step 6:** Determine the **Confidence Level** – The degree of confidence in predictions based on available information and specialist knowledge:
  - Low;
  - Medium; or
  - High.



## Appendix 2: Site Sensitivity Verification

### CONTENTS

1.	<b>INTRODUCTION</b>	54
2.	<b>SITE SENSITIVITY VERIFICATION METHODOLOGY</b>	57
3.	<b>OUTCOME OF SITE SENSITIVITY VERIFICATION</b>	847
4.	<b>CONCLUSION</b>	92

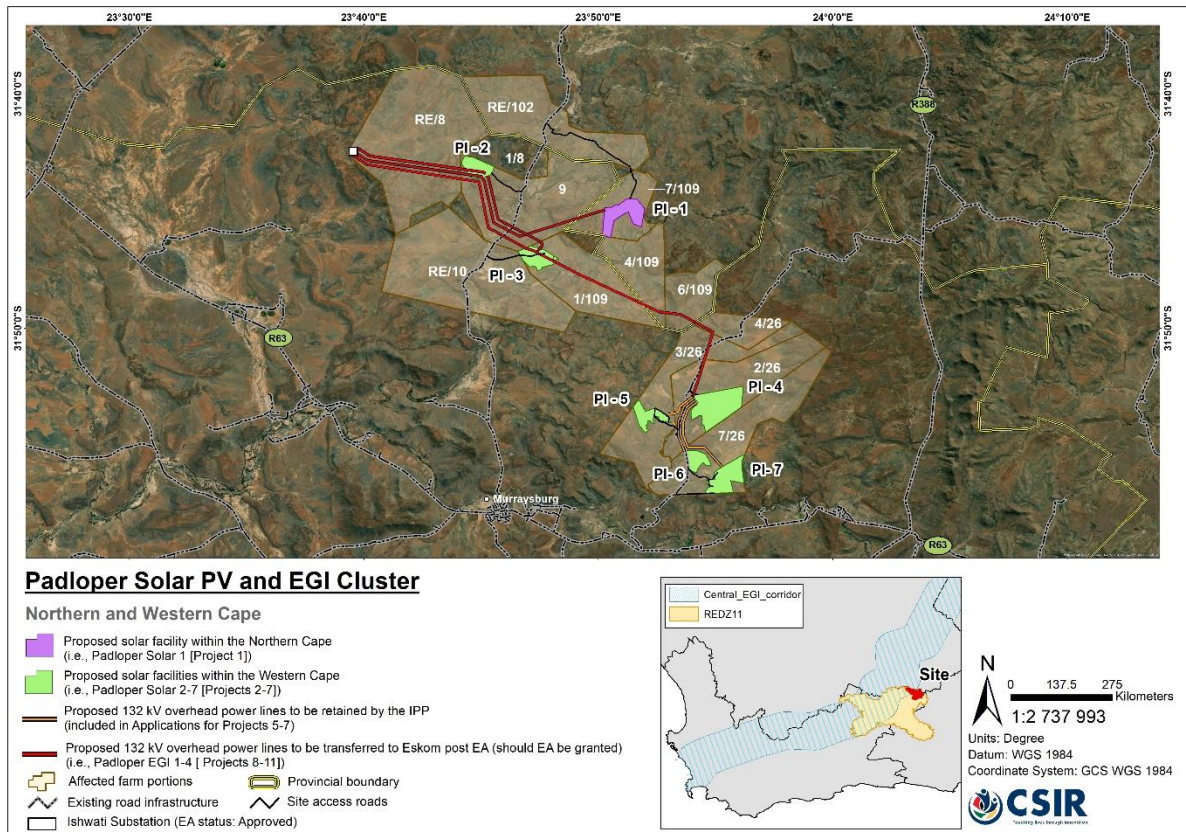
#### 1 INTRODUCTION

The Project Applicant, Padloper PV (Pty) Ltd (hereinafter referred to as “Padloper Solar” or “the Applicant”)<sup>2</sup>, is proposing to develop 7 x Solar Photovoltaic (PV) Facilities with a capacity of between 100 and 250 MW each and the associated infrastructure, and the associated 7 x 132 kV overhead power lines and associated infrastructure i near Murraysburg in the Western and Northern Cape Provinces. Each solar PV facility will have a range of associated infrastructure, including, but not limited to, an on-site substation and Battery Energy Storage System (BESS) complex and will connect to the existing Gamma Main Transmission Substation (MTS) via dedicated 132 kV overhead power lines.

This report focusses on the Padloper Solar Projects 1, 2, 3 and 4 (i.e., the facilities and their associated overhead power lines).

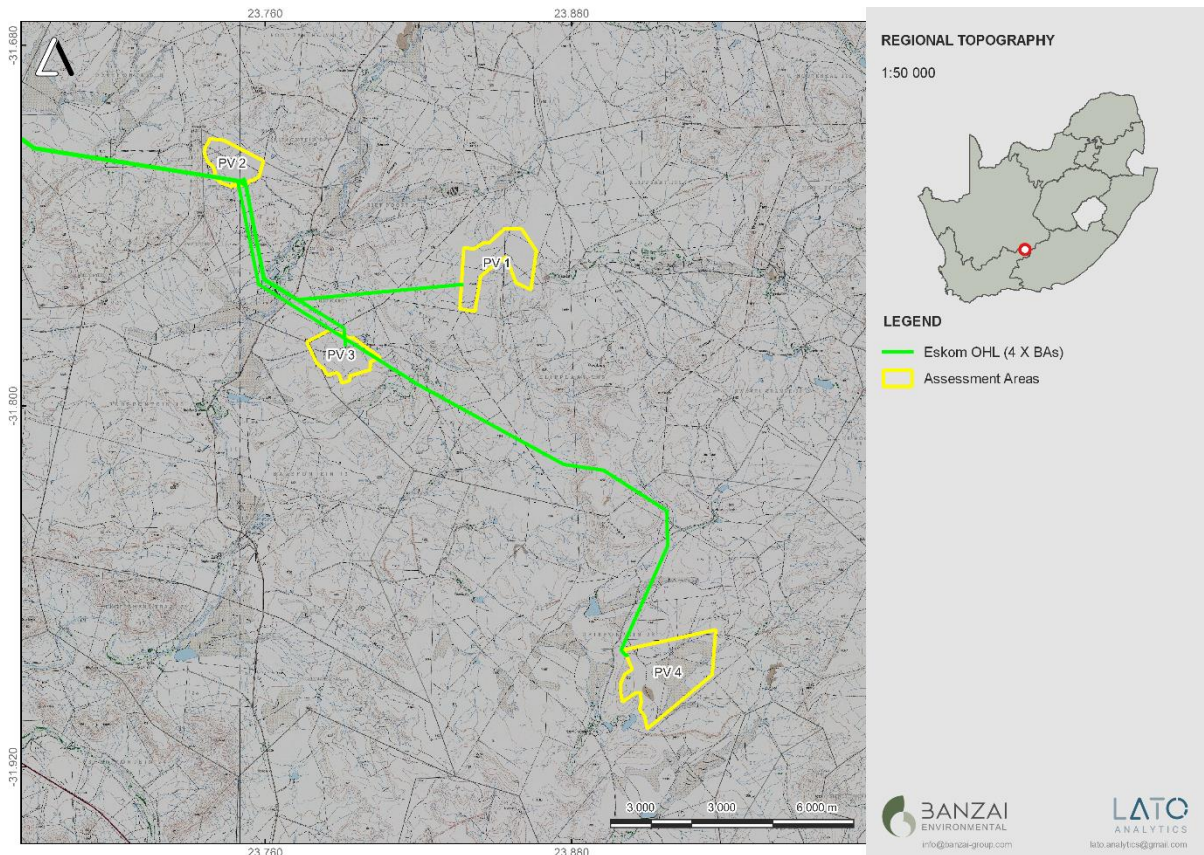
---

<sup>2</sup>It is important to note that Padloper PV (Pty) Ltd is the Project Applicant, whereas African Clean Energy Developments (Pty) Ltd (ACED) is the Project Developer.



**Figure 24:** Location of the affected farm portions on which the proposed seven Padloper Solar PV Facilities will be constructed. These entire farm portions (outlined in brown) are the study area for the PV Facilities, including access roads.





**Figure 25: Locality Map of Padloper Solar Projects 1-4.**

In terms of the National Environmental Management Act (Act 107 of 1998, as amended) (NEMA) Environmental Impact Assessment (EIA) Regulations [4 December 2014, Government Notice (GN) R982, R983, R984 and R985, as amended], various aspects of the proposed developments may have an impact on the environment and are considered to be listed activities. These activities require authorisation from the National Competent Authority (CA), namely the Department of Forestry, Fisheries and the Environment (DFFE), prior to the commencement thereof. Further to this as per GN R. 2313 : Adoptions of the standard for the development and expansion of powerlines and substation with identified geographical areas and the exclusion of this infrastructure from the requirements to obtain Environmental Authorisation , the Standard was adopted in terms of section 24(10)(a) of the Act for the purpose of excluding the activities contemplated in paragraph 5.1 and 5.2 of the Schedule from the requirement to obtain environmental authorisation prior to commencement. In terms of the procedural requirement set out in the standard, screening tool reports have been undertaken for the grid corridor and associated infrastructure and site sensitivity verifications have been undertaken by the relevant specialists in accordance with the sensitivity themes. As per 6.1. of the GNR .2313, “Where any part of the infrastructure occurs on an area for which the environmental sensitivity for any environmental theme is identified as being very high or high by the national web based environmental screening tool and confirmed to be such through the application of the procedures set out in the Standard”, the site sensitivity verifications have been performed as per the procedural requirements set out.



In accordance with GN 320 and GN 1150 (20 March 2020)<sup>3</sup> of the NEMA EIA Regulations of 2014 (as amended), prior to commencing with a specialist assessment, a site sensitivity verification must be undertaken to confirm the current land use and environmental sensitivity of the proposed project areas as identified by the National Web-Based Environmental Screening Tool (i.e., Screening Tool). Elize Butler, as palaeontology specialist, have been commissioned to verify the sensitivity of the project sites under these specialist protocols.

---

<sup>1</sup> GN 320 (20 March 2020): Procedures for The Assessment and Minimum Criteria for Reporting on Identified Environmental Themes in terms of Sections 24(5)(A) and (H) and 44 of the National Environmental Management Act, 1998, when applying for Environmental Authorisation

## 2 SITE SENSITIVITY VERIFICATION METHODOLOGY

The following information sources were consulted to compile this report:

The Palaeontology Sensitivity Verification was undertaken by the following methodology:

- The site sensitivity is established through the National Environmental Web-Based Screening Tool
- The site is mapped on the relevant Geological Map to determine the underlying geology of the development
- Then the site is mapped on the South African Heritage Resources Information System (SAHRIS) PalaeoMap, and the Sensitivity of the proposed development established
- Other information is obtained by using satellite imagery
- Palaeontological Impact Assessments and Desktop Assessments of projects in the same area are studied
- A four day-comprehensive site-specific field survey of the development footprint for the combined projects was conducted on foot and motor vehicle in January 2023.

---

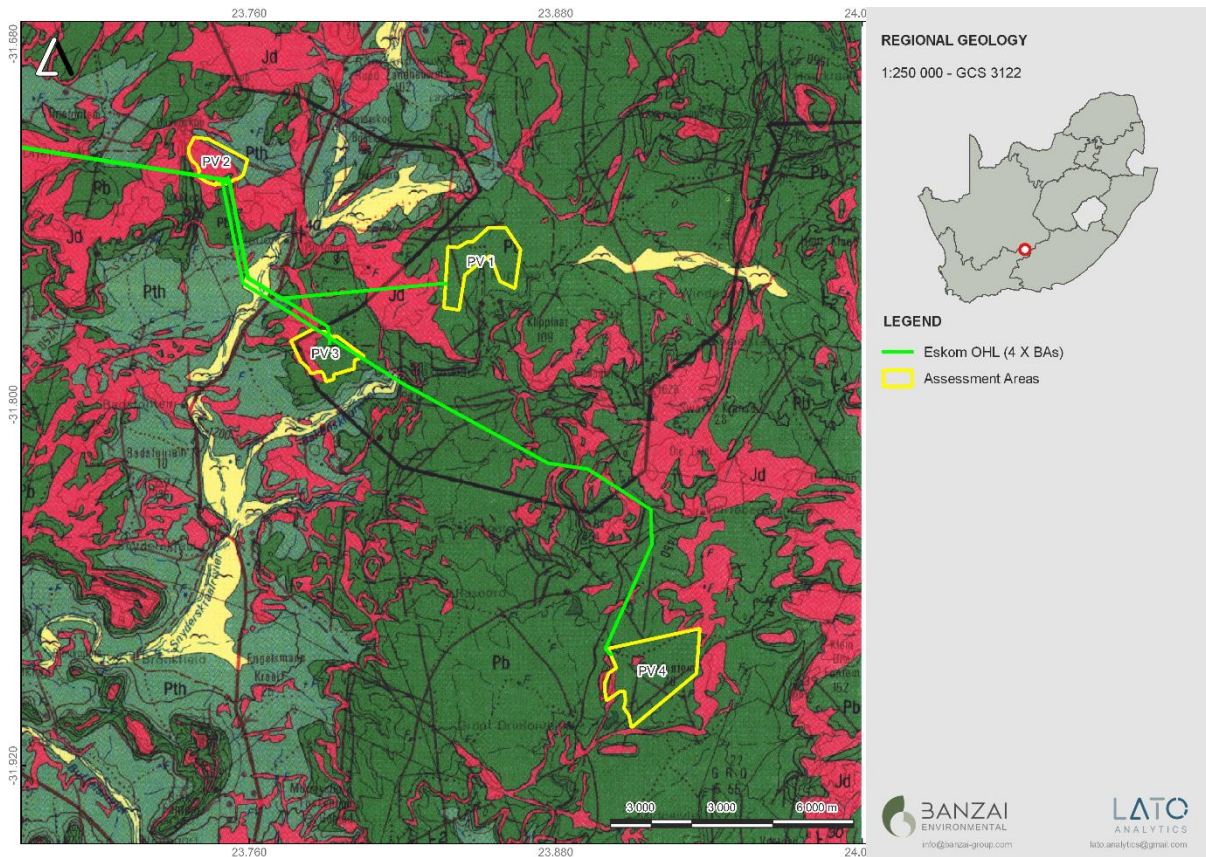
<sup>3</sup> GN 320 (20 March 2020): Procedures for The Assessment and Minimum Criteria for Reporting on Identified Environmental Themes in terms of Sections 24(5)(A) and (H) and 44 of the National Environmental Management Act, 1998, when applying for Environmental Authorisation



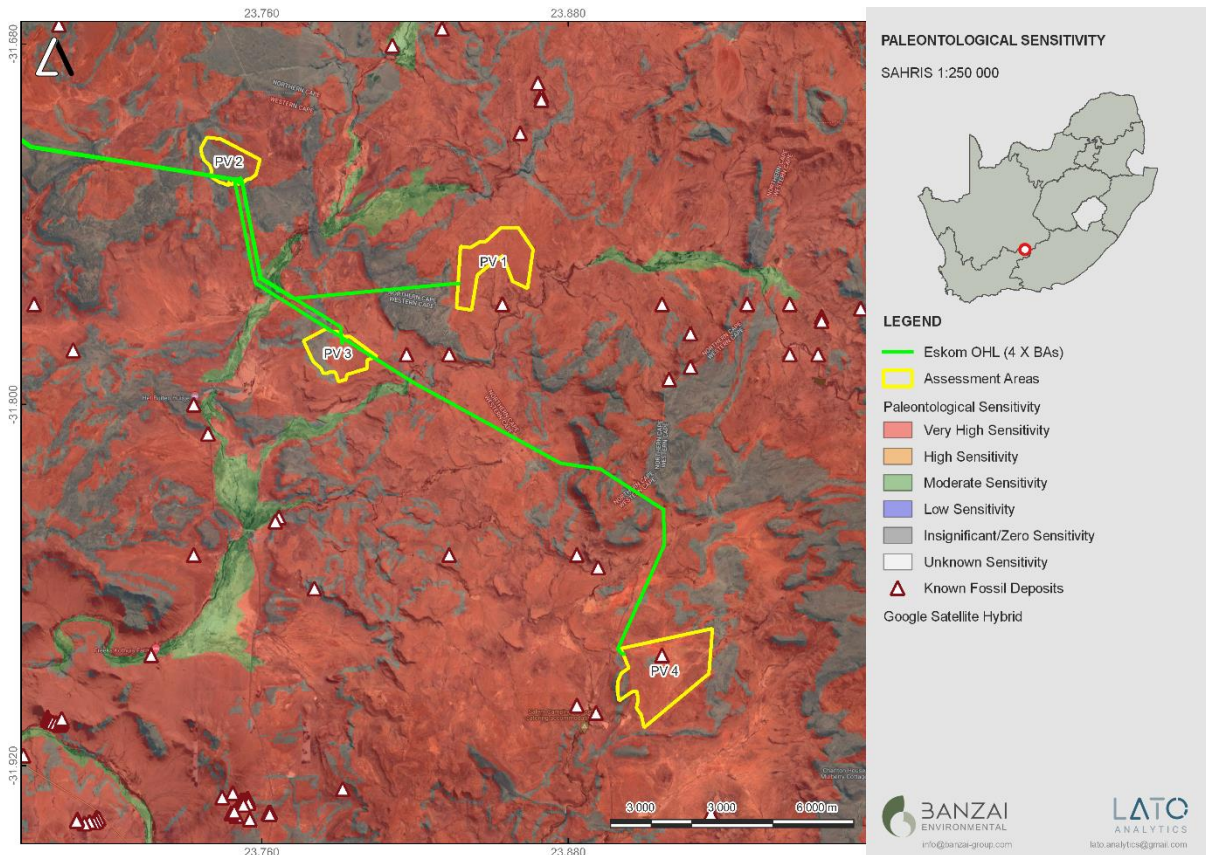


### 3 OUTCOME OF SITE SENSITIVITY VERIFICATION

The proposed Padloper Solar Projects 1-4 near Murraysburg in the Western Cape and Northern Cape Provinces is depicted on the 1:250 000 Victoria West 3122 (1989) Geological map (Council of Geoscience, Pretoria) (**Figure 26; Table 29**). Padloper Solar Facility 1 is entirely underlain by the Balfour (Pb, green) of the Adelaide Subgroup (Beaufort Group, Karoo Supergroup), while Padloper Solar Facility 2 is almost entirely underlain by Jurassic Dolerite (Jd, red) with a small portion in the south underlain by the Balfour Formation (Pb, bright green) and a small portion in the north underlain by the Middleton Formation (Pth, pale green) (Adelaide Subgroup, Beaufort Group). Padloper Solar Facility 3 is underlain by a large area underlain by the Balfour Formation (Pb) while the south west margin is underlain by Jurassic dolerite (Jd). The PalaeoMap of the South African Heritage Resources Information System indicates that the Palaeontological Sensitivity of the Jurassic Dolerite is Zero as it is igneous in origin and thus fossiliferous while that of the Adelaide Subgroup is Very High (Almond and Pether, 2009; Almond *et al.*, 2013, **Figure 27, Table 29**). The DFFE screening tool for the study areas is indicated in **Figures 6-9** and indicates that the proposed development has a Very High (dark red) Palaeontological Sensitivity. Updated Geology compiled by the Council of Geosciences (Pretoria) is depicted in **Figure 28** and indicates that the development is underlain by the Balfour and Middleton Formations of the Adelaide Subgroup.



**Figure 26:** Extract of the 1:250 000 Victoria West 3122 (1989) Geological map (Council of Geoscience, Pretoria) indicating the geology of the Padloper Solar Facilities 1-4 and associated grid infrastructure near Murraysburg in the Western and Northern Cape Province. The development is underlain by the Balfour and Middleton Formations of the Adelaide Subgroup (Beaufort Group, Karoo Supergroup).



**Figure 27:** Extract of the SAHRIS PalaeoMap (Council of Geosciences) indicates that Padloper Solar Projects 1-4 is underlain by sediments with a Very High (red) and Zero (grey) Palaeontological Sensitivity. Fossils finds recorded on the National Palaeontological Database is indicated in white triangles with red outlines.



Table 29: Palaeontological Sensitivity according to the SAHRIS PalaeoMap (Almond et al., 2013; SAHRIS website).

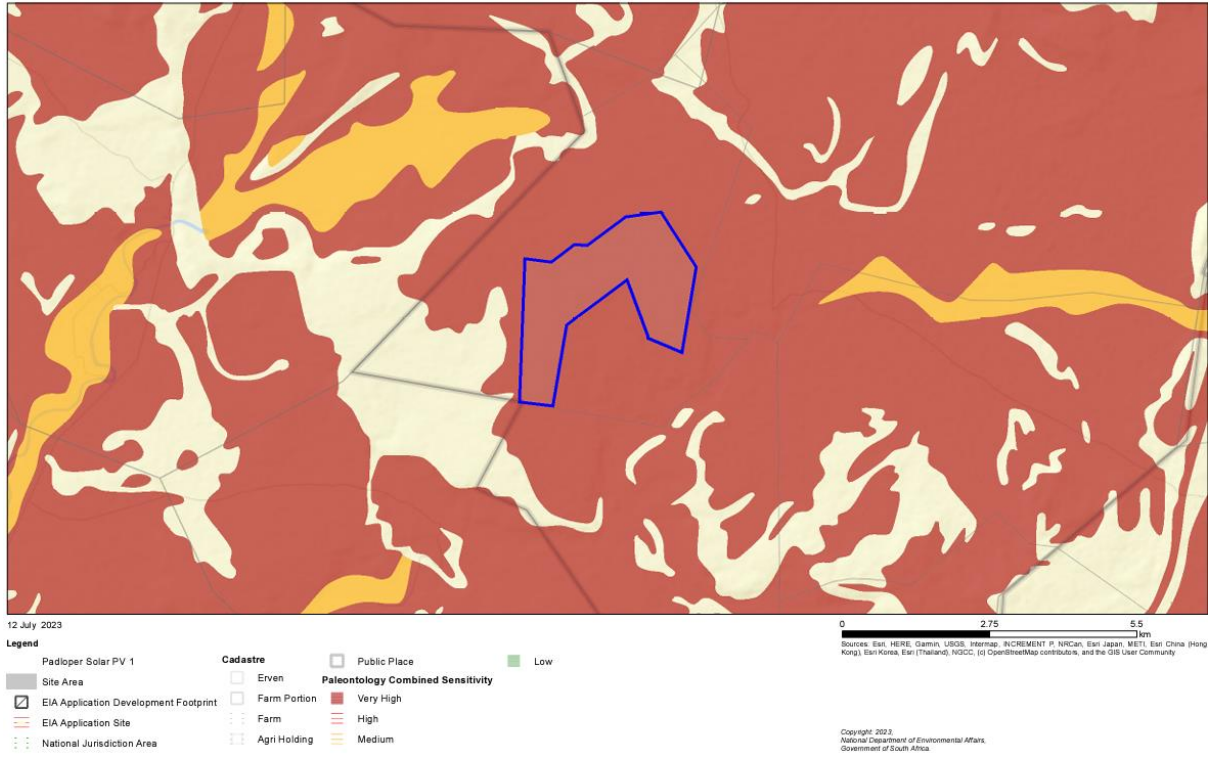
Colour	Sensitivity	Required Action
RED	VERY HIGH	field assessment and protocol for finds is required
ORANGE/YELLOW	HIGH	desktop study is required and based on the outcome of the desktop study; a field assessment is likely
GREEN	MODERATE	desktop study is required
BLUE	LOW	no palaeontological studies are required however a protocol for finds is required
GREY	INSIGNIFICANT/ZERO	no palaeontological studies are required
WHITE/CLEAR	UNKNOWN	these areas will require a minimum of a desktop study. As more information comes to light, SAHRA will continue to populate the map.

The PalaeoMap of the South African Heritage Resources Information System (Figure 27, Table 29) indicates that the Palaeontological Sensitivity of the Jurassic Dolerite is Zero as it is igneous in origin and thus unfossiliferous while that of the Adelaide Subgroup is Very High (Almond and Pether, 2009; Almond et al., 2013).





### Screening Report Map



**Figure 28:** Palaeontological Sensitivity of the Padloper Solar Facility 1 by the National Environmental Web-bases Screening Tool.

The National Environmental Web-based Screening Tool indicates that the Palaeontological Sensitivity of the Padloper Solar Facility 1 is Very High (dark red).





### Screening Report Map

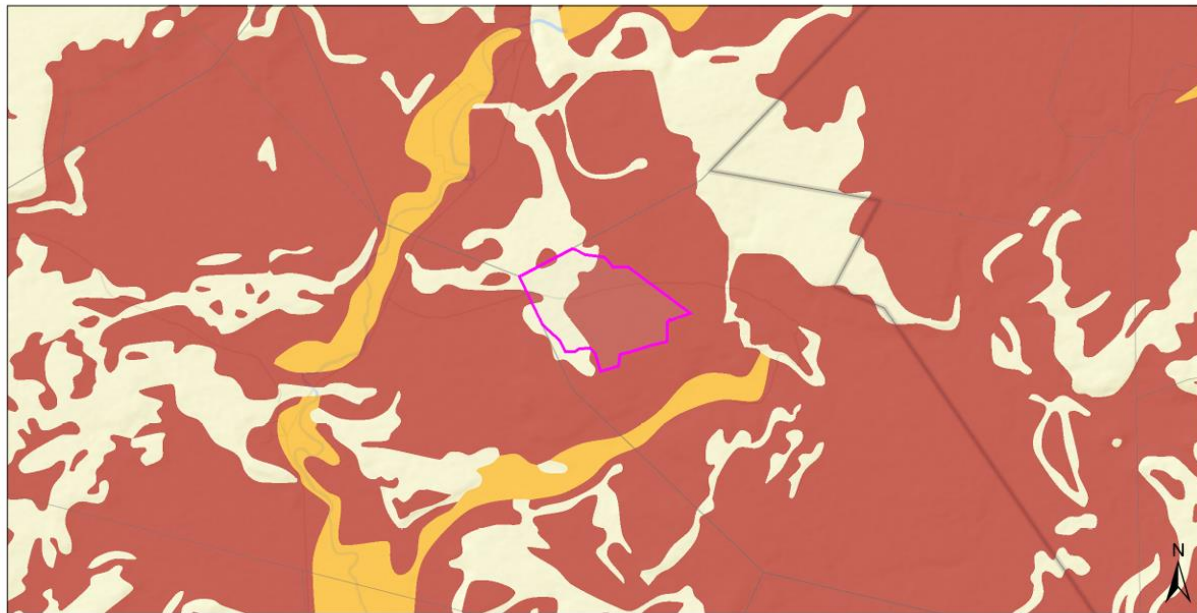


**Figure 29: Palaeontological Sensitivity of the Padloper Solar Facility 2 by the National Environmental Web-based Screening Tool.**

The National Environmental Web-based Screening Tool indicates that the Palaeontological Sensitivity of a small portion of the northern section of the Padloper Solar Facility 2 is Very High (dark red). No sensitivities have been allocated for majority of the footprint



### Screening Report Map



**Figure 30: Palaeontological Sensitivity of the Padloper Solar Facility 3 by the National Environmental Web-bases Screening Tool.**

The National Environmental Web-based Screening Tool indicates that the Palaeontological Sensitivity of the Padloper Solar Facility 3 is Very High (dark red).



**Figure 31: Palaeontological Sensitivity of the Padloper Solar Facility 4 by the National Environmental Web-bases Screening Tool.**

The National Environmental Web-based Screening Tool indicates that the Palaeontological Sensitivity of the Padloper Solar Facility 4 is Very High (dark red).



#### 4 CONCLUSION

The Site Sensitivities of the proposed Padloper Projects 1-4 have been verified and it was found that:

The SAHRIS Palaeosensitivity map indicates that the Palaeontological Sensitivity of the development is Very High.

And

The National Environmental Web-based Screening Tool indicates that the Palaeontological Sensitivity of the development is Very High (dark red).

These maps indicate that the proposed PV development is highly Sensitive from a Palaeontological point of view. A site investigation in January of 2023 did not report any fossiliferous outcrops. **This classification is thus contested (National Environmental Web-bases Screening Tool and SAHRIS) as far as the impact of the Padloper Solar Projects 1, 2, 3 and 4 is concerned, based on actual conditions recorded on the ground during the site visit in January 2023.**



APPENDIX 3

CURRICULUM VITAE

PROFESSION: Palaeontologist

YEARS' EXPERIENCE: 30 years in Palaeontology

EDUCATION: B.Sc Botany and Zoology, 1988  
University of the Orange Free State

B. Sc (Hons) Zoology, 1991  
University of the Orange Free State

Management Course, 1991  
University of the Orange Free State

M. Sc. *Cum laude* (Zoology), 2009  
University of the Free State

Dissertation title: The postcranial skeleton of the Early Triassic non-mammalian Cynodont *Galesaurus planiceps*: implications for biology and lifestyle

MEMBERSHIP

Palaeontological Society of South Africa (PSSA) 2006-currently

EMPLOYMENT HISTORY

Part time Laboratory assistant Department of Zoology & Entomology  
University of the Free State Zoology 1989-1992

Part time laboratory assistant Department of Virology





University of the Free State Zoology 1992

Research Assistant National Museum, Bloemfontein 1993 – 1997

Principal Research Assistant National Museum, Bloemfontein  
and Collection Manager 1998–2022

#### TECHNICAL REPORTS

Butler, E. 2014. Palaeontological Impact Assessment of the proposed development of private dwellings on portion 5 of farm 304 Matjesfontein Keurboomstrand, Knysna District, Western Cape Province. Bloemfontein.

Butler, E. 2014. Palaeontological Impact Assessment for the proposed upgrade of existing water supply infrastructure at Noupoot, Northern Cape Province. 2014. Bloemfontein.

Butler, E. 2015. Palaeontological impact assessment of the proposed consolidation, re-division, and development of 250 serviced erven in Nieu-Bethesda, Camdeboo local municipality, Eastern Cape. Bloemfontein.

Butler, E. 2015. Palaeontological impact assessment of the proposed mixed land developments at Rooikraal 454, Vrede, Free State. Bloemfontein.

Butler, E. 2015. Palaeontological exemption report of the proposed truck stop development at Palmiet 585, Vrede, Free State. Bloemfontein.

Butler, E. 2015. Palaeontological impact assessment of the proposed Orange Grove 3500 residential development, Buffalo City Metropolitan Municipality East London, Eastern Cape. Bloemfontein.

Butler, E. 2015. Palaeontological Impact Assessment of the proposed Gonubie residential development, Buffalo City Metropolitan Municipality East London, Eastern Cape Province. Bloemfontein.

Butler, E. 2015. Palaeontological Impact Assessment of the proposed Ficksburg raw water pipeline. Bloemfontein.

Butler, E. 2015. Palaeontological Heritage Impact Assessment report on the establishment of the 65 mw Majuba Solar Photovoltaic facility and associated infrastructure on portion 1, 2 and 6 of the farm Witkoppies 81 HS, Mpumalanga Province. Bloemfontein.

Butler, E. 2015. Palaeontological Impact Assessment of the proposed township establishment on the remainder of portion 6 and 7 of the farm Sunnyside 2620, Bloemfontein, Mangaung metropolitan municipality, Free State, Bloemfontein.

Butler, E. 2015. Palaeontological Impact Assessment of the proposed Woodhouse 1 photovoltaic solar energy facilities and associated infrastructure on the farm Woodhouse729, near Vryburg, North West Province. Bloemfontein.

Butler, E. 2015. Palaeontological Impact Assessment of the proposed Woodhouse 2 photovoltaic solar energy facilities and associated infrastructure on the farm Woodhouse 729, near Vryburg, North West Province. Bloemfontein.

Butler, E. 2015. Palaeontological Impact Assessment of the proposed Orkney solar energy farm and associated infrastructure on the remaining extent of Portions 7 and 21 of the farm Wolvehuis 114, near Orkney, North West Province. Bloemfontein.

Butler, E. 2015. Palaeontological Impact Assessment of the proposed Spectra foods broiler houses and abattoir on the farm Maiden Manor 170 and Ashby Manor 171, Lukhanji Municipality, Queenstown, Eastern Cape Province. Bloemfontein.

Butler, E. 2016. Palaeontological Impact Assessment of the proposed construction of the 150 MW Noupoot concentrated solar power facility and associated infrastructure on portion 1 and 4 of the farm Carolus Poort 167 and the remainder of Farm 207, near Noupoot, Northern Cape. Prepared for Savannah Environmental. Bloemfontein.

Butler, E. 2016. Palaeontological Impact Assessment of the proposed Woodhouse 1 Photovoltaic Solar Energy facility and associated infrastructure on the farm Woodhouse 729, near Vryburg, North West Province. Bloemfontein.



- Butler, E. 2016. Palaeontological Impact Assessment of the proposed Woodhouse 2 Photovoltaic Solar Energy facility and associated infrastructure on the farm Woodhouse 729, near Vryburg, North West Province. Bloemfontein.
- Butler, E. 2016. Proposed 132kV overhead power line and switchyard station for the authorised Solis Power 1 CSP project near Upington, Northern Cape. Bloemfontein.
- Butler, E. 2016. Palaeontological Impact Assessment of the proposed Senqu Pedestrian Bridges in Ward 5 of Senqu Local Municipality, Eastern Cape Province. Bloemfontein.
- Butler, E. 2016. Recommendation from further Palaeontological Studies: Proposed Construction of the Modderfontein Filling Station on Erf 28 Portion 30, Founders Hill, City of Johannesburg, Gauteng Province. Bloemfontein.
- Butler, E. 2016. Recommendation from further Palaeontological Studies: Proposed Construction of the Modikwa Filling Station on a Portion of Portion 2 of Mooihoek 255 Kt, Greater Tubatse Local Municipality, Limpopo Province. Bloemfontein.
- Butler, E. 2016. Recommendation from further Palaeontological Studies: Proposed Construction of the Heidedal filling station on Erf 16603, Heidedal Extension 24, Mangaung Local Municipality, Bloemfontein, Free State Province. Bloemfontein.
- Butler, E. 2016. Recommended Exemption from further Palaeontological studies: Proposed Construction of the Gunstfontein Switching Station, 132kv Overhead Power Line (Single or Double Circuit) and ancillary infrastructure for the Gunstfontein Wind Farm Near Sutherland, Northern Cape Province. Savannah South Africa. Bloemfontein.
- Butler, E. 2016. Palaeontological Impact Assessment of the proposed Galla Hills Quarry on the remainder of the farm Roode Krantz 203, in the Lukhanji Municipality, division of Queenstown, Eastern Cape Province. Bloemfontein.
- Butler, E. 2016. Chris Hani District Municipality Cluster 9 water backlog project phases 3a and 3b: Palaeontology inspection at Tsomo WTW. Bloemfontein.
- Butler, E. 2016. Palaeontological Impact Assessment of the proposed construction of the 150 MW Noupoot concentrated solar power facility and associated infrastructure on portion 1 and 4 of the farm Carolus Poort 167 and the remainder of Farm 207, near Noupoot, Northern Cape. Savannah South Africa. Bloemfontein.
- Butler, E. 2016. Palaeontological Impact Assessment of the proposed upgrading of the main road MR450 (R335) from Motherwell to Addo within the Nelson Mandela Bay Municipality and Sunday's River valley Local Municipality, Eastern Cape Province. Bloemfontein.
- Butler, E. 2016. Palaeontological Impact Assessment construction of the proposed Metals Industrial Cluster and associated infrastructure near Kuruman, Northern Cape Province. Savannah South Africa. Bloemfontein.
- Butler, E. 2016. Palaeontological Impact Assessment for the proposed construction of up to a 132kv power line and associated infrastructure for the proposed Kalkaar Solar Thermal Power Plant near Kimberley, Free State and Northern Cape Provinces. PGS Heritage. Bloemfontein.
- Butler, E. 2016. Palaeontological Impact Assessment of the proposed development of two burrow pits (DR02625 and DR02614) in the Enoch Mgijima Municipality, Chris Hani District, Eastern Cape.
- Butler, E. 2016. Ezibeleni waste Buy-Back Centre (near Queenstown), Enoch Mgijima Local Municipality, Eastern Cape. Bloemfontein.
- Butler, E. 2016. Palaeontological Impact Assessment for the proposed construction of two 5 Mw Solar Photovoltaic Power Plants on Farm Wildebeestkuil 59 and Farm Leeuwbosch 44, Leeudoringstad, North West Province. Bloemfontein.
- Butler, E. 2016. Palaeontological Impact Assessment for the proposed development of four Leeuwberg Wind farms and basic assessments for the associated grid connection near Loeriesfontein, Northern Cape Province. Bloemfontein.
- Butler, E. 2016. Palaeontological impact assessment for the proposed Aggeneys south prospecting right project, Northern Cape Province. Bloemfontein.
- Butler, E. 2016. Palaeontological impact assessment of the proposed Motuoane Ladysmith Exploration right application, KwaZulu Natal. Bloemfontein.
- Butler, E. 2016. Palaeontological impact assessment for the proposed construction of two 5 MW solar photovoltaic power plants on farm Wildebeestkuil 59 and farm Leeuwbosch 44, Leeudoringstad, North West Province. Bloemfontein.
- Butler, E. 2016: Palaeontological desktop assessment of the establishment of the proposed residential and mixed-use development on the remainder of portion 7 and portion 898 of the farm



Knopjeslaagte 385 Ir, located near Centurion within the Tshwane Metropolitan Municipality of Gauteng Province. Bloemfontein.

Butler, E. 2017. Palaeontological impact assessment for the proposed development of a new cemetery, near Kathu, Gamagara local municipality and John Taolo Gaetsewe district municipality, Northern Cape. Bloemfontein.

Butler, E. 2017. Palaeontological Impact Assessment of The Proposed Development of The New Open Cast Mining Operations on The Remaining Portions Of 6, 7, 8 And 10 Of the Farm Kwaggafontein 8 In the Carolina Magisterial District, Mpumalanga Province. Bloemfontein.

Butler, E. 2017. Palaeontological Desktop Assessment for the Proposed Development of a Wastewater Treatment Works at Lanseria, Gauteng Province. Bloemfontein.

Butler, E. 2017. Palaeontological Scoping Report for the Proposed Construction of a Warehouse and Associated Infrastructure at Perseverance in Port Elizabeth, Eastern Cape Province.

Butler, E. 2017. Palaeontological Desktop Assessment for the Proposed Establishment of a Diesel Farm and a Haul Road for the Tshipi Borwa mine Near Hotazel, In the John Taolo Gaetsewe District Municipality in the Northern Cape Province. Bloemfontein.

Butler, E. 2017. Palaeontological Desktop Assessment for the Proposed Changes to Operations at the UMK Mine near Hotazel, In the John Taolo Gaetsewe District Municipality in the Northern Cape Province. Bloemfontein.

Butler, E. 2017. Palaeontological Impact Assessment for the Development of the Proposed Ventersburg Project-An Underground Mining Operation near Ventersburg and Henneman, Free State Province. Bloemfontein.

Butler, E. 2017. Palaeontological desktop assessment of the proposed development of a 3000 MW combined cycle gas turbine (CCGT) in Richards Bay, Kwazulu-Natal. Bloemfontein.

Butler, E. 2017. Palaeontological Impact Assessment for the Development of the Proposed Revalidation of the lapsed General Plans for Elliotdale, Mbhashe Local Municipality. Bloemfontein.

Butler, E. 2017. Palaeontological assessment of the proposed development of a 3000 MW Combined Cycle Gas Turbine (CCGT) in Richards Bay, Kwazulu-Natal. Bloemfontein.

Butler, E. 2017. Palaeontological Impact Assessment of the proposed development of the new open cast mining operations on the remaining portions of 6, 7, 8 and 10 of the farm Kwaggafontein 8 10 in the Albert Luthuli Local Municipality, Gert Sibande District Municipality, Mpumalanga Province. Bloemfontein.

Butler, E. 2017. Palaeontological Impact Assessment of the proposed mining of the farm Zandvoort 10 in the Albert Luthuli Local Municipality, Gert Sibande District Municipality, Mpumalanga Province. Bloemfontein.

Butler, E. 2017. Palaeontological Desktop Assessment for the proposed Lanseria outfall sewer pipeline in Johannesburg, Gauteng Province. Bloemfontein.

Butler, E. 2017. Palaeontological Desktop Assessment of the proposed development of open pit mining at Pit 36W (New Pit) and 62E (Dishaba) Amandelbult Mine Complex, Thabazimbi, Limpopo Province. Bloemfontein.

Butler, E. 2017. Palaeontological impact assessment of the proposed development of the sport precinct and associated infrastructure at Merrifield Preparatory school and college, Amathole Municipality, East London. PGS Heritage. Bloemfontein.

Butler, E. 2017. Palaeontological impact assessment of the proposed construction of the Lehae training and fire station, Lenasia, Gauteng Province. Bloemfontein.

Butler, E. 2017. Palaeontological Desktop Assessment of the proposed development of the new open cast mining operations of the Impunzi mine in the Mpumalanga Province. Bloemfontein.

Butler, E. 2017. Palaeontological Desktop Assessment of the construction of the proposed Viljoenskroon Munic 132 KV line, Vierfontein substation and related projects. Bloemfontein.

Butler, E. 2017. Palaeontological Desktop Assessment of the proposed rehabilitation of 5 ownerless asbestos mines. Bloemfontein.

Butler, E. 2017. Palaeontological Desktop Assessment of the proposed development of the Lephale coal and power project, Lephale, Limpopo Province, Republic of South Africa. Bloemfontein.

Butler, E. 2017. Palaeontological Impact Assessment of the proposed construction of a 132KV powerline from the Tweespruit distribution substation (in the Mantsopa local municipality) to the Driedorp rural substation (within the Naledi local municipality), Free State province. Bloemfontein.

Butler, E. 2017. Palaeontological Desktop Assessment of the proposed development of the new coal-fired power plant and associated infrastructure near Makhado, Limpopo Province. Bloemfontein.



- Butler, E. 2017. Palaeontological Impact Assessment of the proposed construction of a Photovoltaic Solar Power station near Collett substation, Middelburg, Eastern Cape. Bloemfontein.
- Butler, E. 2017. Palaeontological Impact Assessment for the proposed township establishment of 2000 residential sites with supporting amenities on a portion of farm 826 in Botshabelo West, Mangaung Metro, Free State Province. Bloemfontein.
- Butler, E. 2017. Palaeontological Desktop Assessment for the proposed prospecting right project without bulk sampling, in the Koa Valley, Northern Cape Province. Bloemfontein.
- Butler, E. 2017. Palaeontological Desktop Assessment for the proposed Aroams prospecting right project, without bulk sampling, near Aggeneys, Northern Cape Province. Bloemfontein.
- Butler, E. 2017. Palaeontological Impact Assessment of the proposed Belvior aggregate quarry II on portion 7 of the farm Maidenhead 169, Enoch Mgijima Municipality, division of Queenstown, Eastern Cape. Bloemfontein.
- Butler, E. 2017. PIA site visit and report of the proposed Galla Hills Quarry on the remainder of the farm Roode Krantz 203, in the Lukhanji Municipality, division of Queenstown, Eastern Cape Province. Bloemfontein.
- Butler, E. 2017. Palaeontological Impact Assessment of the proposed construction of Tina Falls Hydropower and associated power lines near Cumbu, Mthlontlo Local Municipality, Eastern Cape. Bloemfontein.
- Butler, E. 2017. Palaeontological Desktop Assessment of the proposed construction of the Mangaung Gariep Water Augmentation Project. Bloemfontein.
- Butler, E. 2017. Palaeontological Impact Assessment of the proposed Belvoir aggregate quarry II on portion 7 of the farm Maidenhead 169, Enoch Mgijima Municipality, division of Queenstown, Eastern Cape. Bloemfontein.
- Butler, E. 2017. Palaeontological Impact Assessment of the proposed construction of the Melkspruit-Rouxville 132KV Power line. Bloemfontein.
- Butler, E. 2017. Palaeontological Desktop Assessment of the proposed development of a railway siding on a Portion of portion 41 of the farm Rustfontein 109 is, Govan Mbeki local municipality, Gert Sibande district municipality, Mpumalanga Province. Bloemfontein.
- Butler, E. 2017. Palaeontological Impact Assessment of the proposed consolidation of the proposed Ilima Colliery in the Albert Luthuli local municipality, Gert Sibande District Municipality, Mpumalanga Province. Bloemfontein.
- Butler, E. 2017. Palaeontological Desktop Assessment of the proposed extension of the Kareerand Tailings Storage Facility, associated borrow pits as well as a storm water drainage channel in the Vaal River near Stilfontein, North West Province. Bloemfontein.
- Butler, E. 2017. Palaeontological Desktop Assessment of the proposed construction of a filling station and associated facilities on the Erf 6279, district municipality of John Taolo Gaetsewe District, Ga-Segonyana Local Municipality Northern Cape. Bloemfontein.
- Butler, E. 2017. Palaeontological Desktop Assessment of the proposed of the Lephallale Coal and Power Project, Lephallale, Limpopo Province, Republic of South Africa. Bloemfontein.
- Butler, E. 2017. Palaeontological Desktop Assessment of the proposed Overvaal Trust PV Facility, Buffelspoort, North West Province. Bloemfontein.
- Butler, E. 2017. Palaeontological Impact Assessment of the proposed development of the H<sub>2</sub> Energy Power Station and associated infrastructure on Portions 21; 22 And 23 of the farm Hartebeestspruit in the Thembisile Hani Local Municipality, Nkangala District near Kwamhlanga, Mpumalanga Province. Bloemfontein.
- Butler, E. 2017. Palaeontological Impact Assessment of the proposed upgrade of the Sandriver Canal and Klippan Pump station in Welkom, Free State Province. Bloemfontein.
- Butler, E. 2017. Palaeontological Impact Assessment of the proposed upgrade of the 132kv and 11kv power line into a dual circuit above ground power line feeding into the Urania substation in Welkom, Free State Province. Bloemfontein.
- Butler, E. 2017. Palaeontological Desktop Assessment of the proposed Swaziland-Mozambique border patrol road and Mozambique barrier structure. Bloemfontein.
- Butler, E. 2017. Palaeontological Impact Assessment of the proposed diamonds alluvial & diamonds general prospecting right application near Christiana on the remaining extent of portion 1 of the farm Kaffraria 314, registration division HO, North West Province. Bloemfontein.
- Butler, E. 2017. Palaeontological Desktop Assessment for the proposed development of Wastewater Treatment Works on Hartebeesfontein, near Panbult, Mpumalanga. Bloemfontein.



- Butler, E. 2017. Palaeontological Desktop Assessment for the proposed development of Wastewater Treatment Works on Rustplaas near Piet Retief, Mpumalanga. Bloemfontein.
- Butler, E. 2018. Palaeontological Impact Assessment for the Proposed Landfill Site in Luckhoff, Letsemeng Local Municipality, Xhariep District, Free State. Bloemfontein.
- Butler, E. 2018. Palaeontological Impact Assessment of the proposed development of the new Mutsho coal-fired power plant and associated infrastructure near Makhado, Limpopo Province. Bloemfontein.
- Butler, E. 2018. Palaeontological Impact Assessment of the authorisation and amendment processes for Manangu mine near Delmas, Victor Khanye local municipality, Mpumalanga. Bloemfontein.
- Butler, E. 2018. Palaeontological Desktop Assessment for the proposed Mashishing township establishment in Mashishing (Lydenburg), Mpumalanga Province. Bloemfontein.
- Butler, E. 2018. Palaeontological Desktop Assessment for the Proposed Mlonzi Estate Development near Lusikisiki, Ngquza Hill Local Municipality, Eastern Cape. Bloemfontein.
- Butler, E. 2018. Palaeontological Phase 1 Assessment of the proposed Swaziland-Mozambique border patrol road and Mozambique barrier structure. Bloemfontein.
- Butler, E. 2018. Palaeontological Desktop Assessment for the proposed electricity expansion project and Sekgame Switching Station at the Sishen Mine, Northern Cape Province. Bloemfontein.
- Butler, E. 2018. Palaeontological field assessment of the proposed construction of the Zonnebloem Switching Station (132/22kV) and two loop-in loop-out power lines (132kV) in the Mpumalanga Province. Bloemfontein.
- Butler, E. 2018. Palaeontological Field Assessment for the proposed re-alignment and de-commissioning of the Firham-Platrand 88kv Powerline, near Standerton, Lekwa Local Municipality, Mpumalanga province. Bloemfontein.
- Butler, E. 2018. Palaeontological Desktop Assessment of the proposed Villa Rosa development In the Buffalo City Metropolitan Municipality, East London. Bloemfontein.
- Butler, E. 2018. Palaeontological field Assessment of the proposed Villa Rosa development In the Buffalo City Metropolitan Municipality, East London. Bloemfontein.
- Butler, E. 2018. Palaeontological desktop assessment of the proposed Mookodi – Mahikeng 400kV line, North West Province. Bloemfontein.
- Butler, E. 2018. Palaeontological Desktop Assessment for the proposed Thornhill Housing Project, Ndlambe Municipality, Port Alfred, Eastern Cape Province. Bloemfontein.
- Butler, E. 2018. Palaeontological desktop assessment of the proposed housing development on portion 237 of farm Hartebeestpoort 328. Bloemfontein.
- Butler, E. 2018. Palaeontological desktop assessment of the proposed New Age Chicken layer facility located on holding 75 Endicott near Springs in Gauteng. Bloemfontein.
- Butler, E. 2018 Palaeontological Desktop Assessment for the development of the proposed Leslie 1 Mining Project near Leandra, Mpumalanga Province. Bloemfontein.
- Butler, E. 2018. Palaeontological field assessment of the proposed development of the Wildealskloof mixed use development near Bloemfontein, Free State Province. Bloemfontein.
- Butler, E. 2018. Palaeontological Field Assessment of the proposed Megamor Extension, East London. Bloemfontein
- Butler, E. 2018. Palaeontological Impact Assessment of the proposed diamonds Alluvial & Diamonds General Prospecting Right Application near Christiana on the Remaining Extent of Portion 1 of the Farm Kaffraria 314, Registration Division HO, North West Province. Bloemfontein.
- Butler, E. 2018. Palaeontological Impact Assessment of the proposed construction of a new 11kV (1.3km) Power Line to supply electricity to a cell tower on farm 215 near Delpoortshoop in the Northern Cape. Bloemfontein.
- Butler, E. 2018. Palaeontological Field Assessment of the proposed construction of a new 22 kV single wood pole structure power line to the proposed MTN tower, near Britstown, Northern Cape Province. Bloemfontein.
- Butler, E. 2018. Palaeontological Exemption Letter for the proposed reclamation and reprocessing of the City Deep Dumps in Johannesburg, Gauteng Province. Bloemfontein.
- Butler, E. 2018. Palaeontological Exemption letter for the proposed reclamation and reprocessing of the City Deep Dumps and Rooikraal Tailings Facility in Johannesburg, Gauteng Province. Bloemfontein.
- Butler, E. 2018. Proposed Kalabasfontein Mine Extension project, near Bethal, Govan Mbeki District Municipality, Mpumalanga. Bloemfontein.





- Butler, E. 2018. Palaeontological Desktop Assessment for the development of the proposed Leslie 1 Mining Project near Leandra, Mpumalanga Province. Bloemfontein.
- Butler, E. 2018. Palaeontological Desktop Assessment of the proposed Mookodi – Mahikeng 400kV Line, North West Province. Bloemfontein.
- Butler, E. 2018. Environmental Impact Assessment (EIA) for the Proposed 325mw Rondekop Wind Energy Facility between Matjiesfontein and Sutherland in the Northern Cape Province.
- Butler, E. 2018. Palaeontological Impact Assessment of the proposed construction of the Tooverberg Wind Energy Facility, and associated grid connection near Touws River in the Western Cape Province. Bloemfontein.
- Butler, E. 2018. Palaeontological impact assessment of the proposed Kalabasfontein Mining Right Application, near Bethal, Mpumalanga.
- Butler, E., 2019. Palaeontological Desktop Assessment of the proposed Westrand Strengthening Project Phase II.
- Butler, E., 2019. Palaeontological Field Assessment for the proposed Sirius 3 Photovoltaic Solar Energy Facility near Upington, Northern Cape Province
- Butler, E., 2019. Palaeontological Field Assessment for the proposed Sirius 4 Photovoltaic Solar Energy Facility near Upington, Northern Cape Province
- Butler, E., 2019. Palaeontological Field Assessment for Heuningspruit PV 1 Solar Energy Facility near Koppies, Ngwathe Local Municipality, Free State Province.
- Butler, E., 2019. Palaeontological Field Assessment for the Moeding Solar Grid Connection, North West Province.
- Butler, E., 2019. Recommended Exemption from further Palaeontological studies for the Proposed Agricultural Development on Farms 1763, 2372 And 2363, Kakamas South Settlement, Kai! Garib Municipality, Mgcawu District Municipality, Northern Cape Province.
- Butler, E., 2019. Recommended Exemption from further Palaeontological studies: of Proposed Agricultural Development, Plot 1178, Kakamas South Settlement, Kai! Garib Municipality
- Butler, E., 2019. Palaeontological Desktop Assessment for the Proposed Waste Rock Dump Project at Tshipi Borwa Mine, near Hotazel, Northern Cape Province:
- Butler, E., 2019. Palaeontological Exemption Letter for the proposed DMS Upgrade Project at the Sishen Mine, Gamagara Local Municipality, Northern Cape Province
- Butler, E., 2019. Palaeontological Desktop Assessment of the proposed Integrated Environmental Authorisation process for the proposed Der Brochen Amendment project, near Groblershoop, Limpopo
- Butler, E., 2019. Palaeontological Desktop Assessment of the proposed updated Environmental Management Programme (EMPr) for the Assmang (Pty) Ltd Black Rock Mining Operations, Hotazel, Northern Cape
- Butler, E., 2019. Palaeontological Desktop Assessment of the proposed Kriel Power Station Lime Plant Upgrade, Mpumalanga Province
- Butler, E., 2019. Palaeontological Impact Assessment for the proposed Kangala Extension Project Near Delmas, Mpumalanga Province.
- Butler, E., 2019. Palaeontological Desktop Assessment for the proposed construction of an iron/steel smelter at the Botshabelo Industrial area within the Mangaung Metropolitan Municipality, Free State Province.
- Butler, E., 2019. Recommended Exemption from further Palaeontological studies for the proposed agricultural development on farms 1763, 2372 and 2363, Kakamas South settlement, Kai! Garib Municipality, Mgcawu District Municipality, Northern Cape Province.
- Butler, E., 2019. Recommended Exemption from further Palaeontological Studies for Proposed formalisation of Gamakor and Noodkamp low-cost Housing Development, Keimoes, Gordonia Rd, Kai !Garib Local Municipality, ZF Mgcawu District Municipality, Northern Cape Province.
- Butler, E., 2019. Recommended Exemption from further Palaeontological Studies for proposed formalisation of Blaauwskop Low-Cost Housing Development, Kenhardt Road, Kai !Garib Local Municipality, ZF Mgcawu District Municipality, Northern Cape Province.
- Butler, E., 2019. Palaeontological Desktop Assessment of the proposed mining permit application for the removal of diamonds alluvial and diamonds kimberlite near Windsorton on a certain portion of Farm Zoelen's Laagte 158, Registration Division: Barkly Wes, Northern Cape Province.
- Butler, E., 2019. Palaeontological Desktop Assessment of the proposed Vedanta Housing Development, Pella Mission 39, Khâi-Ma Local Municipality, Namakwa District Municipality, Northern Cape.



- Butler, E., 2019. Palaeontological Desktop Assessment for The Proposed 920 KWP Groenheuwel Solar Plant Near Augrabies, Northern Cape Province
- Butler, E., 2019. Palaeontological Desktop Assessment for the establishment of a Super Fines Storage Facility at Amandelbult Mine, Near Thabazimbi, Limpopo Province
- Butler, E., 2019. Palaeontological Impact Assessment for the proposed Sace Lifex Project, Near Emalahleni, Mpumalanga Province
- Butler, E., 2019. Palaeontological Desktop Assessment for the proposed Rehau Fort Jackson Warehouse Extension, East London
- Butler, E., 2019. Palaeontological Desktop Assessment for the proposed Environmental Authorisation Amendment for moving 3 Km of the Merensky-Kameni 132KV Powerline
- Butler, E., 2019. Palaeontological Impact Assessment for the proposed Umsobomvu Solar PV Energy Facilities, Northern and Eastern Cape
- Butler, E., 2019. Palaeontological Desktop Assessment for six proposed Black Mountain Mining Prospecting Right Applications, without Bulk Sampling, in the Northern Cape.
- Butler, E., 2019. Palaeontological field Assessment of the Filling Station (Rietvlei Extension 6) on the Remaining Portion of Portion 1 of the Farm Witkoppies 393JR east of the Rietvleidam Nature Reserve, City of Tshwane, Gauteng
- Butler, E., 2019. Palaeontological Desktop Assessment of The Proposed Upgrade of The Vaal Gamagara Regional Water Supply Scheme: Phase 2 And Groundwater Abstraction
- Butler, E., 2019. Palaeontological Desktop Assessment of The Expansion of The Jan Kempdorp Cemetery on Portion 43 Of Farm Guldenskat 36-Hn, Northern Cape Province
- Butler, E., 2019. Palaeontological Desktop Assessment of the Proposed Residential Development on Portion 42 Of Farm Geldunskat No 36 In Jan Kempdorp, Phokwane Local Municipality, Northern Cape Province
- Butler, E., 2019. Palaeontological Impact Assessment of the proposed new Township Development, Lethabo Park, on Remainder of Farm Roodepan No 70, Erf 17725 And Erf 15089, Roodepan Kimberley, Sol Plaatjies Local Municipality, Frances Baard District Municipality, Northern Cape
- Butler, E., 2019. Palaeontological Protocol for Finds for the proposed 16m WH Battery Storage System in Steinkopf, Northern Cape Province
- Butler, E., 2019. Palaeontological Exemption Letter of the proposed 4.5WH Battery Storage System near Midway-Pofadder, Northern Cape Province
- Butler, E., 2019. Palaeontological Exemption Letter of the proposed 2.5ml Process Water Reservoir at Gloria Mine, Black Rock, Hotazel, Northern Cape
- Butler, E., 2019. Palaeontological Desktop Assessment for the Establishment of a Super Fines Storage Facility at Gloria Mine, Black Rock Mine Operations, Hotazel, Northern Cape:
- Butler, E., 2019. Palaeontological Desktop Assessment for the Proposed New Railway Bridge, and Rail Line Between Hotazel and the Gloria Mine, Northern Cape Province
- Butler, E., 2019. Palaeontological Exemption Letter of The Proposed Mixed Use Commercial Development on Portion 17 of Farm Boegoeberg Settlement Number 48, !Kheis Local Municipality in The Northern Cape Province. Banzai Environmental (Pty) Ltd, Bloemfontein.
- Butler, E., 2019. Palaeontological Desktop Assessment of the Proposed Diamond Mining Permit Application Near Kimberley, Sol Plaatjies Municipality, Northern Cape Province. Banzai Environmental (Pty) Ltd, Bloemfontein.
- Butler, E., 2019. Palaeontological Desktop Assessment of the Proposed Diamonds (Alluvial, General & In Kimberlite) Prospecting Right Application near Postmasburg, Registration Division; Hay, Northern Cape Province. Banzai Environmental (Pty) Ltd, Bloemfontein.
- Butler, E., 2019. Palaeontological Desktop Assessment of the proposed diamonds (alluvial, general & in kimberlite) prospecting right application near Kimberley, Northern Cape Province. Banzai Environmental (Pty) Ltd, Bloemfontein.
- Butler, E., 2019. Palaeontological Phase 1 Impact Assessment of the proposed upgrade of the Vaal Gamagara regional water supply scheme: Phase 2 and groundwater abstraction. Banzai Environmental (Pty) Ltd, Bloemfontein.
- Butler, E., 2019. Palaeontological Desktop Assessment of the proposed seepage interception drains at Duvha Power Station, Emalahleni Municipality, Mpumalanga Province. Banzai Environmental (Pty) Ltd, Bloemfontein.
- Butler, E., 2019. Palaeontological Desktop Assessment letter for the Proposed PV Solar Facility at the Heineken Sedibeng Brewery, near Vereeniging, Gauteng. Banzai Environmental (Pty) Ltd, Bloemfontein.



- Butler, E., 2019. Palaeontological Phase 1 Assessment for the Proposed PV Solar Facility at the Heineken Sedibeng Brewery, near Vereeniging, Gauteng. Banzai Environmental (Pty) Ltd, Bloemfontein.
- Butler, E., 2019. Palaeontological field Assessment for the Proposed Upgrade of the Kolomela Mining Operations, Tsantsabane Local Municipality, Siyanda District Municipality, Northern Cape Province, Northern Cape. Banzai Environmental (Pty) Ltd, Bloemfontein.
- Butler, E., 2019. Palaeontological Desktop Assessment of the proposed feldspar prospecting rights and mining application on portion 4 and 5 of the farm Rozynen 104, Kakamas South, Kai! Garib Municipality, Zf Mgcawu District Municipality, Northern Cape. Banzai Environmental (Pty) Ltd, Bloemfontein.
- Butler, E., 2019. Palaeontological Phase 1 Field Assessment of the proposed Summerpride Residential Development and Associated Infrastructure on Erf 107, Buffalo City Municipality, East London. Banzai Environmental (Pty) Ltd, Bloemfontein.
- Butler, E., 2019. Palaeontological Desktop Impact Assessment for the proposed re-commission of the Old Balgay Colliery near Dundee, KwaZulu Natal.
- Butler, E., 2019. Palaeontological Phase 1 Impact Assessment for the Proposed Re-Commission of the Old Balgay Colliery near Dundee, KwaZulu Natal. Banzai Environmental (Pty) Ltd, Bloemfontein.
- Butler, E., 2019. Palaeontological Desktop Assessment for the Proposed Environmental Authorisation and Amendment Processes for Elandsfontein Colliery. Banzai Environmental (Pty) Ltd, Bloemfontein.
- Butler, E., 2019. Palaeontological Impact Assessment and Protocol for Finds of a Proposed New Quarry on Portion 9 (of 6) of the farm Mimosa Glen 885, Bloemfontein, Free State Province. Banzai Environmental (Pty) Ltd, Bloemfontein.
- Butler, E., 2019. Palaeontological Impact Assessment and Protocol for Finds of a proposed development on Portion 9 and 10 of the Farm Mimosa Glen 885, Bloemfontein, Free State Province. Banzai Environmental (Pty) Ltd, Bloemfontein.
- Butler, E., 2019. Palaeontological Exemption Letter for the proposed residential development on the Remainder of Portion 1 of the Farm Strathearn 2154 in the Magisterial District of Bloemfontein, Free State. Banzai Environmental (Pty) Ltd, Bloemfontein.
- Butler, E., 2019. Palaeontological Field Assessment for the Proposed Nigel Gas Transmission Pipeline Project in the Nigel Area of the Ekurhuleni Metropolitan Municipality, Gauteng Province. Banzai Environmental (Pty) Ltd, Bloemfontein.
- Butler, E., 2019. Palaeontological Desktop Assessment for five Proposed Black Mountain Mining Prospecting Right Applications, Without Bulk Sampling, in the Northern Cape. Banzai Environmental (Pty) Ltd, Bloemfontein.
- Butler, E. 2019. Palaeontological Desktop Assessment for the Proposed Environmental Authorisation and an Integrated Water Use Licence Application for the Reclamation of the Marievale Tailings Storage Facilities, Ekurhuleni Metropolitan Municipality - Gauteng Province. Banzai Environmental (Pty) Ltd, Bloemfontein.
- Butler, E., 2019. Palaeontological Impact Assessment for the Proposed Sace Lifex Project, near Emalahleni, Mpumalanga Province. Banzai Environmental (Pty) Ltd, Bloemfontein.
- Butler, E., 2019. Palaeontological Desktop Assessment for the proposed Golfview Colliery near Ermelo, Msukaligwa Local Municipality, Mpumalanga Province
- Butler, E., 2019. Palaeontological Desktop Assessment for the Proposed Kangra Maquasa Block C Mining development near Piet Retief, in the Mkhondo Local Municipality within the Gert Sibande District Municipality. Banzai Environmental (Pty) Ltd, Bloemfontein.
- Butler, E., 2019. Palaeontological Desktop Assessment for the Proposed Amendment of the Kusipongo Underground and Opencast Coal Mine in Support of an Environmental Authorization and Waste Management License Application. Banzai Environmental (Pty) Ltd, Bloemfontein.
- Butler, E., 2019. Palaeontological Exemption Letter of the Proposed Mamatwan Mine Section 24g Rectification Application, near Hotazel, Northern Cape Province. Banzai Environmental (Pty) Ltd, Bloemfontein.
- Butler, E., 2020. Palaeontological Field Assessment for the Proposed Environmental Authorisation and Amendment Processes for Elandsfontein Colliery. Banzai Environmental (Pty) Ltd, Bloemfontein.
- Butler, E., 2020. Palaeontological Desktop Assessment for the Proposed Extension of the South African Nuclear Energy Corporation (Necsa) Pipe Storage Facility, Madibeng Local Municipality, North West Province. Banzai Environmental (Pty) Ltd, Bloemfontein.



- Butler, E., 2020. Palaeontological Field Assessment for the Proposed Piggery on Portion 46 of the Farm Brakkefontien 416, Within the Nelson Mandela Bay Municipality, Eastern Cape. Banzai Environmental (Pty) Ltd, Bloemfontein.
- Butler, E., 2020. Palaeontological field Assessment for the proposed Rietfontein Housing Project as part of the Rapid Land Release Programme, Gauteng Province Department of Human Settlements, City of Johannesburg Metropolitan Municipality. Banzai Environmental (Pty) Ltd, Bloemfontein.
- Butler, E., 2020. Palaeontological Desktop Assessment for the Proposed Choje Wind Farm between Grahamstown and Somerset East, Eastern Cape. Banzai Environmental (Pty) Ltd, Bloemfontein.
- Butler, E., 2020. Palaeontological Desktop Assessment of the Proposed Prospecting Right Application for the Prospecting of Diamonds (Alluvial, General & In Kimberlite), Combined with A Waste License Application, Registration Division: Gordonia and Kenhardt, Northern Cape Province. Banzai Environmental (Pty) Ltd, Bloemfontein.
- Butler, E., 2020. Palaeontological Impact Assessment for the Proposed Clayville Truck Yard, Ablution Blocks and Wash Bay to be Situated on Portion 55 And 56 Of Erf 1015, Clayville X11, Ekurhuleni Metropolitan Municipality, Gauteng Province. Banzai Environmental (Pty) Ltd, Bloemfontein.
- Butler, E., 2020. Palaeontological Desktop Assessment for the Proposed Hartebeesthoek Residential Development. Banzai Environmental (Pty) Ltd, Bloemfontein.
- Butler, E., 2020. Palaeontological Desktop Assessment for the Proposed Mooiplaats Educational Facility, Gauteng Province. Banzai Environmental (Pty) Ltd, Bloemfontein.
- Butler, E., 2020. Palaeontological Impact Assessment for the Proposed Monument Park Student Housing Establishment. Banzai Environmental (Pty) Ltd, Bloemfontein.
- Butler, E., 2020. Palaeontological Field Assessment for the Proposed Standerton X10 Residential and Mixed-Use Developments, Lekwa Local Municipality Standerton, Mpumalanga Province. Banzai Environmental (Pty) Ltd, Bloemfontein.
- Butler, E., 2020. Palaeontological Field Assessment for the Rezoning and Subdivision of Portion 6 Of Farm 743, East London. Banzai Environmental (Pty) Ltd, Bloemfontein. Banzai Environmental (Pty) Ltd, Bloemfontein.
- Butler, E., 2020. Palaeontological Field Assessment for the Proposed Matla Power Station Reverse Osmosis Plant, Mpumalanga Province. Banzai Environmental (Pty) Ltd, Bloemfontein.
- Butler, E., 2020. Palaeontological Desktop Assessment of the Proposed Prospecting Right Application Without Bulk Sampling for the Prospecting of Diamonds Alluvial near Bloemhof on Portion 3 (Portion 1) of the Farm Boschpan 339, the Remaining Extent of Portion 8 (Portion 1), Portion 9 (Portion 1) and Portion 10 (Portion 1) and Portion 17 (Portion 1) of the Farm Panfontein 270, Registration Division: Ho, North West Province. Banzai Environmental (Pty) Ltd, Bloemfontein.
- Butler, E., 2020. Palaeontological Desktop Assessment of the Proposed Prospecting Right Application Combined with a Waste Licence Application for the Prospecting of Diamonds Alluvial, Diamonds General and Diamonds near Wolmaransstad on the Remaining Extent, Portion 7 and Portion 8 Of Farm Rooibult 152, Registration Division: HO, North West Province. Banzai Environmental (Pty) Ltd, Bloemfontein.
- Butler, E., 2020. Palaeontological Desktop Assessment of the Proposed Prospecting Right Application With Bulk Sampling combined with a Waste Licence Application for the Prospecting of Diamonds Alluvial (Da), Diamonds General (D), Diamonds (Dia) and Diamonds In Kimberlite (Dk) near Prieska On Portion 7, a certain Portion of the Remaining Extent of Portion 9 (Wouter), Portion 11 (De Hoek), Portion 14 (Stofdraai) (Portion of Portion 4), the Remaining Extent of Portion 16 (Portion Of Portion 9) (Wouter) and the Remaining Extent of Portion 18 (Portion of Portion 10) of the Farm Lanyon Vale 376, Registration Division: Hay, Northern Cape. Banzai Environmental (Pty) Ltd, Bloemfontein.
- Butler, E., 2020. Palaeontological Desktop Assessment of the Proposed Prospecting Right Area and Mining Permit Area near Ritchie on the Remaining Extent of Portion 3 (Anna's Hoop) of the Farm Zandheuvell 144, Registration Division: Kimberley, Northern Cape Province. Banzai Environmental (Pty) Ltd, Bloemfontein.
- Butler, E., 2020. Palaeontological Desktop Assessment of the Proposed Okapi Diamonds (Pty) Ltd Mining Right of Diamonds Alluvial (Da) & Diamonds General (D) Combined with a Waste Licence Application on the Remaining Extent of Portion 9 (Wouter) of the Farm Lanyon Vale 376; Registration Division: Hay; Northern Cape Province. Banzai Environmental (Pty) Ltd, Bloemfontein.
- Butler, E., 2020. Palaeontological Field Assessment of the Proposed Prospecting Right Application for the Prospecting of Diamonds (Alluvial & General) between Douglas and Prieska on Portion 12, Remaining Extent of Portion 29 (Portion of Portion 13) and Portion 31 (Portion of Portion 29) on the





- Farm Reads Drift 74, Registration Division; Herbert, Northern Cape Province. Banzai Environmental (Pty) Ltd, Bloemfontein.
- Butler, E., 2020. Palaeontological Desktop Assessment for the Proposed Mining Permit Application Combined with a Waste License Application for the Mining of Diamonds (Alluvial) Near Schweitzer-Reneke on a certain Portion of Portion 12 (Ptn of Ptn 7) of the Farm Doornhoek 165, Registration Division: HO, North West Province. Banzai Environmental (Pty) Ltd, Bloemfontein.
- Butler, E., 2020. Palaeontological Desktop Assessment for Black Mountain Koa South Prospecting Right Application, Without Bulk Sampling, in the Northern Cape. Banzai Environmental (Pty) Ltd, Bloemfontein.
- Butler, E., 2020. Palaeontological Impact Assessment of the Proposed AA Bakery Expansion, Sedibeng District Municipality, Gauteng. Banzai Environmental (Pty) Ltd, Bloemfontein.
- Butler, E., 2020. Palaeontological Desktop Assessment for the Proposed Boegoeberg Township Expansion, Kheis Local Municipality, ZF Mgcawu District Municipality, Northern Cape Province. Banzai Environmental (Pty) Ltd, Bloemfontein.
- Butler, E., 2020. Palaeontological Desktop Assessment for the Proposed Gariep Township Expansion, Kheis Local Municipality, ZF Mgcawu District Municipality, Northern Cape Province. Banzai Environmental (Pty) Ltd, Bloemfontein.
- Butler, E., 2020. Palaeontological Desktop Assessment for the Proposed Groblershoop Township Expansion, Kheis Local Municipality, Zf Mgcawu District Municipality, Northern Cape Province. Banzai Environmental (Pty) Ltd, Bloemfontein.
- Butler, E., 2020. Palaeontological Desktop Assessment for the Proposed Grootdrink Township Expansion, Kheis Local Municipality, ZF Mgcawu District Municipality, Northern Cape Province. Banzai Environmental (Pty) Ltd, Bloemfontein.
- Butler, E., 2020. Palaeontological Exemption Letter for the Proposed Opwag Township Expansion, Kheis Local Municipality, ZF Mgcawu District Municipality, Northern Cape Province. Banzai Environmental (Pty) Ltd, Bloemfontein.
- Butler, E., 2020. Palaeontological Exemption Letter for the Proposed Topline Township Expansion, Kheis Local Municipality, ZF Mgcawu District Municipality, Northern Cape Province. Banzai Environmental (Pty) Ltd, Bloemfontein.
- Butler, E., 2020. Palaeontological Desktop Assessment for the Proposed Wegdraai Township Expansion, Kheis Local Municipality, Zf Mgcawu District Municipality, Northern Cape Province. Banzai Environmental (Pty) Ltd, Bloemfontein.
- 1.1 Butler, E., 2020. Palaeontological field Assessment for the Proposed Establishment of an Emulsion Plant on Erf 1559, Hardustria, Harrismith, Free State. Banzai Environmental (Pty) Ltd, Bloemfontein.
- Butler. 2020. Part 2 Environmental Authorisation (EA) Amendment Process for the Kudusberg Wind Energy Facility (WEF) near Sutherland, Western and Northern Cape Provinces- Palaeontological Impact Assessment. Banzai Environmental (Pty) Ltd, Bloemfontein.
- Butler, E., 2020. Palaeontological Desktop Assessment Proposed for the Construction and Operation of the Battery Energy Storage System (BESS) and Associated Infrastructure and inclusion of Additional Listed Activities for the Authorised Droogfontein 3 Solar Photovoltaic (PV) Energy Facility Located near Kimberley in the Sol Plaatje Local Municipality, Francis Baard District Municipality, in the Northern Cape Province of South Africa. Banzai Environmental (Pty) Ltd, Bloemfontein.
- Butler, E., 2020. Palaeontological Impact Assessment for the Proposed Development of a Cluster of Renewable Energy Facilities between Somerset East and Grahamstown in the Eastern Cape. Banzai Environmental (Pty) Ltd, Bloemfontein.
- Butler, E., 2021. Palaeontological Desktop Assessment for the Proposed Amaoti Secondary School, Pinetown, eThekweni Metropolitan Municipality KwaZulu Natal. Banzai Environmental (Pty) Ltd, Bloemfontein.
- Butler, E., 2021. Palaeontological Impact Assessment for the Proposed an Inland Diesel Depot, Transportation Pipeline and Associated Infrastructure on Portion 5 of the Farm Franshoek No. 1861, Swinburne, Free State Province. Banzai Environmental (Pty) Ltd, Bloemfontein.
- Butler, E., 2021. Palaeontological Impact Assessment for the proposed erosion control gabion installation at Alpine Heath Resort on the farm Akkerman No 5679 in the Bergville district Kwazulu-Natal. Banzai Environmental (Pty) Ltd, Bloemfontein.
- Butler, E., 2021. Palaeontological Impact Assessment for the proposed Doornkloof Residential development on portion 712 of the farm Doornkloof 391 Jr, City of Tshwane Metropolitan Municipality in Gauteng, South Africa. Banzai Environmental (Pty) Ltd, Bloemfontein.





Butler, E., 2021. Palaeontological Desktop Assessment for the Proposed Expansion of the Square Kilometre Array (SKA) Meerkat Project, on the Farms Mey's Dam RE/68, Brak Puts RE /66, Swartfontein RE /496 & Swartfontein 2/496, in the Kareeberg Local Municipality, Pixley Ka Seme District Municipality, and the Farms Los Berg 1/73 & Groot Paardekloof RE /74, in the Karoo Hoogland Local Municipality, Namakwa District Municipality, Northern Cape Province. Banzai Environmental (Pty) Ltd, Bloemfontein.

Butler, E., 2021. Palaeontological Desktop Assessment for De Beers Consolidated Mines: Proposed Drilling on Portion 6 of Scholtzfontein 165 and Farm Arnotsdale 175, Herbert District in the Northern Cape. Banzai Environmental (Pty) Ltd, Bloemfontein.

Butler, E., 2021. Palaeontological Desktop Assessment for De Beers Consolidated Mines: Proposed Drilling on the Remaining Extent of Biessie Laagte 96, and Portion 2 and 6 of Aasvogel Pan 141, Near Hopetown in the Northern Cape. Banzai Environmental (Pty) Ltd, Bloemfontein.

Butler, E., 2021. Palaeontological Desktop Assessment for De Beers Consolidated Mines: Proposed Drilling in the North West Province: on Portions 7 (RE) (of Portion 3), 11, 12 (of Portion 3), 34 (of Portion 30), 35 (of Portion 7) of the Farm Holfontein 147 IO and Portions 1, 2 and the RE) of the Farm Kareeboschbult 76 Ip and Portions 1, 2, 4, 5, 6, (of Portion 3), 7 (of Portion 3), 13, 14, and the Re of the farm Oppaslaagte 100IP and portions 25 (of Portion 24) and 30 of the farm Slypsteen 102 IP. Banzai Environmental (Pty) Ltd, Bloemfontein.

Butler, E., 2021. Palaeontological Desktop Assessment for the Proposed Expansion of the Cavalier Abattoir on farm Oog Van Boekenhoutskloof of Tweefontein 288 JR, near Cullinan, City of Tshwane Metropolitan Municipality, Gauteng. Banzai Environmental (Pty) Ltd, Bloemfontein.

Butler, E., 2021. Palaeontological Impact Assessment for the Proposed Doornkloof Residential Development on Portion 712 of the Farm Doornkloof 391 JR, City of Tshwane Metropolitan Municipality in Gauteng, South Africa. Banzai Environmental (Pty) Ltd, Bloemfontein.

Butler, E., 2021. Palaeontological Desktop Assessment for the proposed High Density Social Housing Development on part of the Remainder of Portion 171 and part of Portion 306 of the farm Derdepoort 326 JR, City of Tshwane. Banzai Environmental (Pty) Ltd, Bloemfontein.

Butler, E., 2021. Palaeontological Desktop Assessment for the proposed Red Rock Mountain Farm activities on Portions 2, 3 and 11 of the Farm Buffelskloof 22, near Calitzdorp in the Western Cape. Banzai Environmental (Pty) Ltd, Bloemfontein.

Butler, E., 2021. Palaeontological Desktop Assessment for the proposed Mixed-use Development on a Part of Remainder of Portion 171 and Portion 306 of the farm Derdepoort 326 JR, City of Tshwane. Banzai Environmental (Pty) Ltd, Bloemfontein.

Butler, E., 2021. Palaeontological Impact Assessment for the Proposed Realignment of the D 2809 Provincial Road as well as the Mining Right Application for the Glisa and Paardeplaats Sections of the NBC Colliery (NBC) near Belfast (eMakhazeni), eMakhazeni Local Municipality, Nkangala District Municipality, Mpumalanga Province. Banzai Environmental (Pty) Ltd, Bloemfontein.

Butler, E., 2021. Palaeontological Desktop Assessment for the proposed construction of Whittlesea Cemetery within Enoch Mjijima Local Municipality area, Eastern Cape. Banzai Environmental (Pty) Ltd, Bloemfontein.

Butler, E., 2021. Palaeontological Impact Assessment for the establishment of a mixed-use development on Portion 0 the of Erf 700, Despatch, Nelson Mandela Bay Municipality, Eastern Cape. Banzai Environmental (Pty) Ltd, Bloemfontein.

Butler, E., 2021. Palaeontological Desktop Assessment for the proposed East Orchards Poultry Farm, Delmas/Botleng Transitional Local Council, Mpumalanga. Banzai Environmental (Pty) Ltd, Bloemfontein.

Butler, E., 2021. Palaeontological Impact Assessment for the proposed East Orchards Poultry Farm, Delmas/Botleng Transitional Local Council, Mpumalanga. Banzai Environmental (Pty) Ltd, Bloemfontein.

Butler, E., 2021. Palaeontological Desktop Assessment to assess the proposed Gariep Road upgrade near Groblershoop, Northern Cape Province. Banzai Environmental (Pty) Ltd, Bloemfontein.

Butler, E., 2021. Palaeontological Impact Assessment for the Ngwedi Solar Plant which forms part of the authorised Paleso Solar Powerplant near Viljoenskroon in the Free State. Banzai Environmental (Pty) Ltd, Bloemfontein.

Butler, E., 2021. Palaeontological Impact Assessment for the Noko Solar Power Plant and power line which forms part of the authorised Paleso Solar Powerplant near Orkney in the North West. Banzai Environmental (Pty) Ltd, Bloemfontein.



- Butler, E., 2021. Palaeontological Impact Assessment for the Proposed Power Line as part of the Paleso Solar Power Plant near Viljoenskroon in the Free State. Banzai Environmental (Pty) Ltd, Bloemfontein.
- Butler, E., 2021. Palaeontological Impact Assessment for the Thakadu Solar Plant which forms part of the authorised Paleso Solar Powerplant near Viljoenskroon in the Free State. Banzai Environmental (Pty) Ltd, Bloemfontein.
- Butler, E., 2020. Palaeontological Desktop Assessment for the proposed Farming Expansions on Portions 50 of the Farm Rooipoort 555 JR, Portion 34 of the Farm Rooipoort 555 JR, Portions 20 and 49 of the Farm Rooipoort 555 JR and Portion 0(RE) of the Farm Oudou Boerdery 626 JR, Tshwane Metropolitan Municipality, Gauteng Province. Banzai Environmental (Pty) Ltd, Bloemfontein.
- Butler, E., 2020. Palaeontological Desktop Assessment for the proposed Saselamani CBD on the Remainder of Tshikundu's Location 262 MT, and the Remainder of Portion 1 of Tshikundu's Location 262 MT, Collins Chabane Local Municipality, Limpopo Province. Banzai Environmental (Pty) Ltd, Bloemfontein.
- Butler, E., 2021. Palaeontological Impact Assessment for the proposed expansions of the existing Molare Piggery infrastructure and related activities on Portion 0(Re) of the farm Arendsfontein 464 JS, Portion 0(Re) of the farm Wanhoop 443 JS, Portion 0(Re) of the farm Eikeboom 476 JS and Portions 2 & 7 of the farm Klipbank 467 JS within the jurisdiction of the Steve Tshwete Local Municipality, Mpumalanga Province. Banzai Environmental (Pty) Ltd, Bloemfontein.
- Butler, E., 2021. Palaeontological Desktop Assessment for the proposed Nchwaning Rail Balloon Turn Outs at Black Rock Mine Operations (BRMO) near Hotazel in the John Taolo Gaetsewe District Municipality in the Northern Cape. Banzai Environmental (Pty) Ltd, Bloemfontein.
- Butler, E., 2021. Palaeontological Desktop Assessment for the proposed Black Rock Mining Operations (BRMO) new rail loop and stacker reclaiming Project at Gloria Mine near Hotazel in the Northern Cape. Banzai Environmental (Pty) Ltd, Bloemfontein.
- Butler, E., 2020. Palaeontological Desktop Assessment for the proposed Nchwaning Rail Balloon Turn Outs at Black Rock Mine Operations (BRMO) near Hotazel in the John Taolo Gaetsewe District Municipality in the Northern Cape.
- Butler, E., 2021. Palaeontological Impact Assessment for the proposed utilization of one Borrow Pit for the planned Clarkebury DR08034 Road Upgrade, Engcobo Local Municipality, Eastern Cape. Banzai Environmental (Pty) Ltd, Bloemfontein.
- Butler, E., 2021. Palaeontological Desktop Assessment for the proposed Kappies Kareeboom Prospecting Project on Portion 1 and the Remainder of the farm Kappies Kareeboom 540, the Remainder of Farm 544, Portion 5 of farm 534 and Portion 1 of the farm Putsfontein 616, ZF Mgcawu District Municipality, Northern Cape Province. Banzai Environmental (Pty) Ltd, Bloemfontein.
- Butler, E., 2021. Palaeontological Desktop Assessment for the proposed Kameel Fontein Prospecting Project on the Remainder of the farm Kameel Fontein 490, a portion of the farm Strydfontein 614 and the farm Soetfontein 606, ZF Mgcawu District Municipality, Northern Cape Province. Banzai Environmental (Pty) Ltd, Bloemfontein.
- Butler, E., 2021. Palaeontological Desktop Assessment for the proposed Lewis Prospecting Project on Portions of the Farms Lewis 535, Spence 537, Wright 538, Symthe 566, Bredenkamp 567, Brooks 568, Beaumont 569 and Murray 570, John Taolo Gaetsewe District Municipality in the Northern Cape Province. Banzai Environmental (Pty) Ltd, Bloemfontein.
- Butler, E., 2021. Palaeontological Desktop Assessment for the Construction of the Ganspan Pering 132kV Powerline, Phokwane Local Municipality, Frances Baard District Municipality in the Northern Cape. Banzai Environmental (Pty) Ltd, Bloemfontein.
- Butler, E., 2021. Palaeontological Desktop Assessment for the Longlands Prospecting Project on a Portion of the farm Longlands 350, Frances Baard District Municipality, Northern Cape Province. Banzai Environmental (Pty) Ltd, Bloemfontein.
- Butler, E., 2021. Palaeontological Impact Assessment for the proposed development of 177 new units in the northern section of Mpongo Park in the Eastern Cape. Banzai Environmental (Pty) Ltd, Bloemfontein.
- Butler, E., 2021. Palaeontological Desktop Assessment for the proposed Qhumanco Irrigation Project, Chris Hani District Municipality Eastern Cape. Banzai Environmental (Pty) Ltd, Bloemfontein.
- Butler, E., 2021. Palaeontological Desktop Assessment for the proposed Raphuti Settlement Project on Portions of the Farm Weikrans 539KQ in the Waterberg District Municipality of the Limpopo Province. Banzai Environmental (Pty) Ltd, Bloemfontein.



- Butler, E., 2021. Palaeontological Impact Assessment for the Senqu Rural Project, Joe Gqabi District Municipality, Senqu Local Municipality, in the Eastern Cape Province. Banzai Environmental (Pty) Ltd, Bloemfontein.
- Butler, E., 2021. Palaeontological Impact Assessment for the proposed new Township development on portion of the farm Klipfontein 716 and farm Ceres 626 in Bloemfontein, Mangaung Metropolitan Municipality, Free State. Banzai Environmental (Pty) Ltd, Bloemfontein.
- Butler, E., 2021. Palaeontological Desktop Assessment for the ECDOT Borrow Pits and WULA near Sterkspruit, Joe Gqabi District Municipality in the Eastern Cape Province. Banzai Environmental (Pty) Ltd, Bloemfontein.
- Butler, E., 2021. Palaeontological Desktop Assessment for the proposed SANRAL Stone Crescent Embankment Stabilisation Works along the N2 on the farm Zyfer Fonteyn 253 (Portion 0, 11 and 12RE) and Palmiet Rivier 305 (Portion 34, 36) near Grahamstown in the Eastern Cape. Banzai Environmental (Pty) Ltd, Bloemfontein.
- Butler, E., 2021. Palaeontological Impact Assessment for the Klein Rooipoort Trust Citrus Development, in the Eastern Cape. Banzai Environmental (Pty) Ltd, Bloemfontein.
- Butler, E., 2021. Palaeontological Impact Assessment for the proposed Victoria West water augmentation project in the Northern Cape. Banzai Environmental (Pty) Ltd, Bloemfontein.
- Butler, E., 2021. Palaeontological Desktop Assessment for the proposed Campbell Sewer, Internal Reticulation, Outfall Sewer Line and Oxidation Ponds, located on ERF 1, Siyancuma Local Municipality in the Northern Cape. Banzai Environmental (Pty) Ltd, Bloemfontein.
- Butler, E., 2021. Palaeontological Desktop Assessment for the proposed Development and Upgrades within the Great Fish River Nature Reserve, Eastern Cape Province. Banzai Environmental (Pty) Ltd, Bloemfontein.
- Butler, E., 2021. Palaeontological Desktop Assessment for proposed Parsons Power Park a portion of Erf 1. within the Nelson Mandela Bay Municipality in the Eastern Cape. Banzai Environmental (Pty) Ltd, Bloemfontein.
- Butler, E., 2021. Palaeontological Desktop Assessment for the proposed expansion of the farming operations on part of portions 7 and 8 of farm Boerboonkraal 353 in the Greater Tubatse Local Municipality of Sekhukhune District, Limpopo Province. Banzai Environmental (Pty) Ltd, Bloemfontein.
- Butler, E., 2021. Palaeontological Desktop Assessment to assess the proposed low-level pedestrian bridge, in Heilbron, Free State. Banzai Environmental (Pty) Ltd, Bloemfontein.
- Butler, E., 2021. Palaeontological Desktop Assessment to assess the proposed township developments in Hertzogville, Malebogo, in Heilbron, Free State. Banzai Environmental (Pty) Ltd, Bloemfontein.
- Butler, E., 2021. Palaeontological Impact Assessment for the proposed construction of Malangazana Bridge on Farm No.64 Nkwenkwana, Engcobo Local Municipality, Eastern Cape. Banzai Environmental (Pty) Ltd, Bloemfontein.
- Butler, E., 2021. Palaeontological Impact Assessment to assess the proposed Construction of Middelburg Integrated Transport Control Centre on Portion 14 of Farm 81 Division of Middelburg, Chris Hani District Municipality in the Eastern Cape. Banzai Environmental (Pty) Ltd, Bloemfontein.
- Butler, E., 2021. Palaeontological Desktop Assessment for the Witteberge Sand Mine on the remainder of farm Elandskrag Plaas 269 located in the Magisterial District of Laingsburg and Central Karoo District Municipality in the Western Cape. Banzai Environmental (Pty) Ltd, Bloemfontein.
- Butler, E., 2021. Palaeontological Impact Assessment (PIA) to assess the proposed Agrizone 2, Dube Trade Port in KwaZulu Natal Province. Banzai Environmental (Pty) Ltd, Bloemfontein.
- Butler, E., 2021. Palaeontological Desktop Assessment assessing the proposed Prospecting Right application without bulk sampling for the prospecting of Chrome ore and platinum group metals on the Remaining Extent of the farm Doornspruit 106, Registration Division: HO; North West Province. Banzai Environmental (Pty) Ltd, Bloemfontein.
- Butler, E., 2022. Palaeontological Desktop Assessment for the proposed Ennerdale Extension 2 Township Establishment on the Undeveloped Part of Portion 134 of the Farm Roodepoort 302IQ, City of Johannesburg Metropolitan Municipality, Gauteng Province. Banzai Environmental (Pty) Ltd, Bloemfontein.
- Butler, E., 2022. Palaeontological Desktop Assessment for the Construction of the ESKOM Mesong 400kV Loop-In Loop-Out Project, Ekurhuleni Municipality, Gauteng Province. Banzai Environmental (Pty) Ltd, Bloemfontein.



- Butler, E., 2022. Palaeontological Desktop Assessment for the Proposed Vinci Prospecting Right Application on the Remainder of the Farm Vinci 580, ZF Mgcawu District Municipality, in the Northern Cape Province, Banzai Environmental (Pty) Ltd, Bloemfontein.
- Butler, E., 2022. Palaeontological Desktop Assessment for the proposed Farm 431 Mining Right Application (MRA), near Postmasburg, ZF Mgcawu District Municipality, in the Northern Cape Province. Banzai Environmental (Pty) Ltd, Bloemfontein.
- Butler, E., 2022. Palaeontological Impact Assessment for the Leeuw Braakfontein Colliery Expansion Project (LBC) in the Amajuba District Municipality, KwaZulu-Natal. Banzai Environmental (Pty) Ltd, Bloemfontein.
- Butler, E., 2022. Palaeontological Desktop Assessment for the proposed reclamation of the 5L23 TSF in Ekurhuleni, Gauteng Province. Banzai Environmental (Pty) Ltd, Bloemfontein.
- Butler, E., 2022. Palaeontological Desktop Assessment for the Proposed Mogalakwena Mine Infrastructure Expansion (near Mokopane in the Mogalakwena Local Municipality, Limpopo Province). Banzai Environmental (Pty) Ltd, Bloemfontein.
- Butler, E., 2022. Palaeontological Desktop Assessment for the proposed 10km Cuprum to Kronos Double Circuit 132kV Line and Associated Infrastructure in Copperton in the Northern Cape. Banzai Environmental (Pty) Ltd, Bloemfontein.
- Butler, E., 2022. Palaeontological Impact Assessment for the proposed Hoekplaas WEF near Victoria West in the Northern Cape. Banzai Environmental (Pty) Ltd, Bloemfontein.
- Butler, E., 2022. Palaeontological Desktop Assessment (PDA) assessing the proposed Prospecting Right Application without bulk sampling for the Prospecting of Diamonds Alluvial (DA), Diamonds General (D), Diamonds in Kimberlite (DK) & Diamonds (DIA) on the Remaining Extent of the Farm Goede Hoop 547, Remaining Extent of the Farm 548, Remaining Extent of Portion 2 and Portion 3 of the Farm Skeyfontein 536, Registration Division: Hay, Northern Cape Province. Banzai Environmental (Pty) Ltd, Bloemfontein.
- Butler, E., 2022. Palaeontological Impact Assessment for the proposed extension of Duine Weg Road between Pellsrus and Marina Martinique as well as a Water Use Authorisation (WUA) for the project. Banzai Environmental (Pty) Ltd, Bloemfontein.
- Butler, E., 2022. Proposed Mimosa Residential Development and Associated Infrastructure on Fairview Erven, in Gqeberha (Port Elizabeth), Nelson Mandela Bay Metropolitan Municipality, Eastern Cape Province. Banzai Environmental (Pty) Ltd, Bloemfontein.
- Butler, E., 2022. Palaeontological Impact Assessment for the Witteberge Sand Mine on the remainder of farm Elandskrag Plaas 269 located in the Magisterial District of Laingsburg and Central Karoo District Municipality in the Western Cape. Banzai Environmental (Pty) Ltd, Bloemfontein.
- Butler, E., 2022. Palaeontological Desktop Assessment to assess the Palaeontology for the Somkhele Anthracite Mine's Prospecting Right Application, on the Remainder of the Farm Reserve no 3 No 15822 within the uMkhanyakude District Municipality and the Mtubatuba Local Municipality, KwaZulu Natal. Banzai Environmental (Pty) Ltd, Bloemfontein.
- Butler, E. 2022. Palaeontological Desktop Assessment to assess the proposed Altina 120 MW Solar Photovoltaic (PV) Project near Orkney in the Free State,
- Butler, E. 2022. Palaeontological Desktop Assessment to assess the proposed SERE Solar Photovoltaic Plant Phase 1A and associated infrastructure in the Western Cape Province.
- Butler, E. 2022. Palaeontological Impact Assessment for the proposed development of a 10 MW Solar Photovoltaic (PV) Plant and associated grid connection infrastructure on Portion 9 of the Farm Little Chelsea 10, Eastern Cape Province.
- Butler, E. 2022. Palaeontological Desktop Assessment to assess the proposed Dominion 1 Solar Park, located on the Remaining Extent of Portion 18 of Farm 425, near Klerksdorp within the North-West Province.
- Butler, E., 2022. Palaeontological Desktop Assessment to assess the proposed Dominion 2 Solar Park, located on the Remaining Extent of Portion 8 of Farm 425, near Klerksdorp within the North-West Province.
- Butler, E., 2022. Palaeontological Desktop Assessment to assess the proposed Dominion 3 Solar Park, located on the Remaining Extent of Portion 11 of Farm 425, and Remaining Extent of Portion 31 of Farm 425 near Klerksdorp within the North-West Province
- Butler, E., 2022. Palaeontological Impact Assessment to assess the Delta Solar Power Plant on the remaining extent of the farm Kareefontein No. 340, Dr Ruth Segomotsi Mompati District Municipality, Lekwa-Teemane Local Municipality near Bloemhof in the North West Province



- Butler. E., 2022. Palaeontological Impact Assessment to assess the Sonneblom Solar Power Plant (SPP) on Portion 1 of the farm Blydschap No. 504 within the Mangaung Metropolitan Municipality, southeast of Bloemfontein in the Free State.
- Butler. E., 2022. Palaeontological Impact Assessment for the proposed Naos Solar PV One Project near Viljoenskroon in the Free State.
- Butler. E., 2022. Palaeontological Impact Assessment for the proposed Naos Solar PV Two Project near Viljoenskroon in the Free State.
- Butler. E., 2022. Palaeontological Impact Assessment for the proposed Naos Solar PV Two Project near Viljoenskroon in the Free State.
- Butler. E., 2022. Palaeontological Impact Assessment for the Ngwedi Solar Power near Viljoenskroon in the Free State.
- Butler. E., 2022. Palaeontological Impact Assessment for the Noko Solar Power Plant and power line near Orkney in the North West.
- Butler. E., 2022. Palaeontological Impact Assessment for the Proposed Power Line as part of the Paleso Solar Power Plant near Viljoenskroon in the Free State
- Butler. E., 2022. Palaeontological Impact Assessment for the Thakadu Solar Plant which near Viljoenskroon in the Free State
- Butler. E., 2022. Palaeontological Impact Assessment of the Kentani, Braklaagte, Klipfontein, Klipfontein 2, Leliehoek and Sonoblomo PV Facilities located near Dealsville in the Free State Province
- Butler. E., 2022. Palaeontological Impact Assessment for the proposed Harvard 1 Solar Photovoltaic (PV) facility on Portion 5 of Farm Spes Bona no 2355, Mangaung Metropolitan Municipality in the Free State.
- Butler. E., 2022. Palaeontological Impact Assessment for proposed Harvard 2 Solar Photovoltaic (PV) facility on Portion 8 of Farm Spes Bona No 2355, Mangaung Metropolitan Municipality in the Free State.
- Butler. E., 2022. Palaeontological Impact Assessment for the proposed Doornrivier Solar 1, southwest of Matjhabeng (formerly Virginia) in the Free State
- Butler. E., 2022. Palaeontological Desktop Assessment for the proposed Leeuwbosch PV solar photovoltaic (PV) plant and associated infrastructure on Portion 37 of the Farm Leeuwbosch No. 44 near Leeudoringstad within the Maquassi Hills Local Municipality in the Dr Kenneth Kaunda District Municipality in the North West Province.
- Butler. E., 2023. Palaeontological Impact Assessment to assess the Carmel Solar 1 Photovoltaic Solar Energy Facility, near Carletonville, Gauteng Province.
- Butler. E., 2023. Palaeontological Impact Assessment to assess the Carmel Solar 2 Photovoltaic Solar Energy Facility, near Carletonville, Gauteng Province.
- Butler. E., 2023. Palaeontological Impact Assessment to assess the Carmel Solar 3 Photovoltaic Solar Energy Facility, near Carletonville, Gauteng Province.
- Butler. E., 2023. Palaeontological Desktop Assessment for the proposed Droogfontein 6 Solar Energy Facility and Battery Energy Storage System, near Kimberley, Northern Cape Province.
- Butler. E., 2023. Palaeontological Desktop Assessment to assess the Icarus Solar Power Plant near Klerksdorp, North West Province.
- Butler. E., 2023. Palaeontological Desktop Assessment to assess the proposed Virgo Solar Power Plant near Kathu in the Northern Cape Province.
- Butler. E., 2023. Palaeontological Desktop Assessment to assess the proposed Libra Solar Power Plant near Kathu in the Northern Cape Province.
- Butler. E., 2023. Palaeontological Impact Assessment to assess the proposed Khwezi Solar Grid Infrastructure near Excelsior, in the Free State Province.
- Butler. E., 2023. Palaeontological Impact Assessment to assess the proposed Khwezi Solar Power Plant near Excelsior, in the Free State Province.
- Butler. E., 2023. Palaeontological Impact Assessment to assess the proposed Lengana Solar Grid Infrastructure near Excelsior, in the Free State Province.
- Butler. E., 2023. Palaeontological Impact Assessment to assess the proposed Lengana Solar Power Plant near Excelsior, in the Free State Province.
- Butler. E., 2023. Palaeontological Desktop Assessment for Luckhoff Solar 1 Photovoltaic Solar Energy Facility (SEF) and associated infrastructure near Luckhoff in the Free State.