

Phase I Heritage Impact Assessment (including Palaeontological Desk Assessment) in terms of Section 38 of the National Heritage Resources Act No 25/1999 for the Proposed Prospecting and Mining Right on the Farms Titanic 773 and Gasesa 272 near Kuruman, Northern Cape Province

Track Log – January 2020

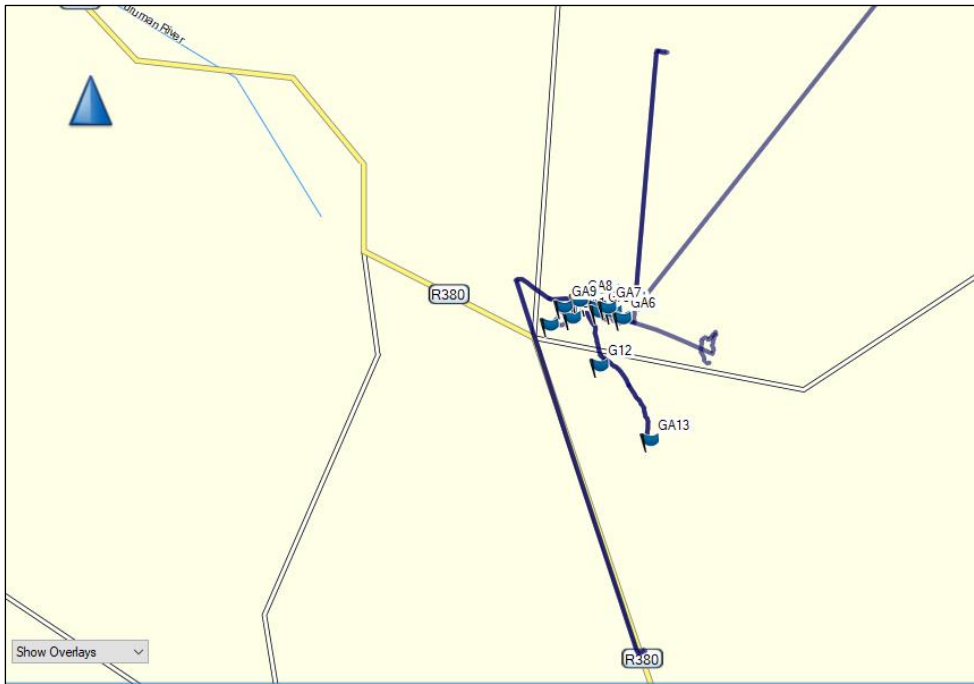


Figure i: Track log overview map




Figure ii: Large scale view of track log for the northern part of the property



Figure iii: Track log overview map for the central part of the property

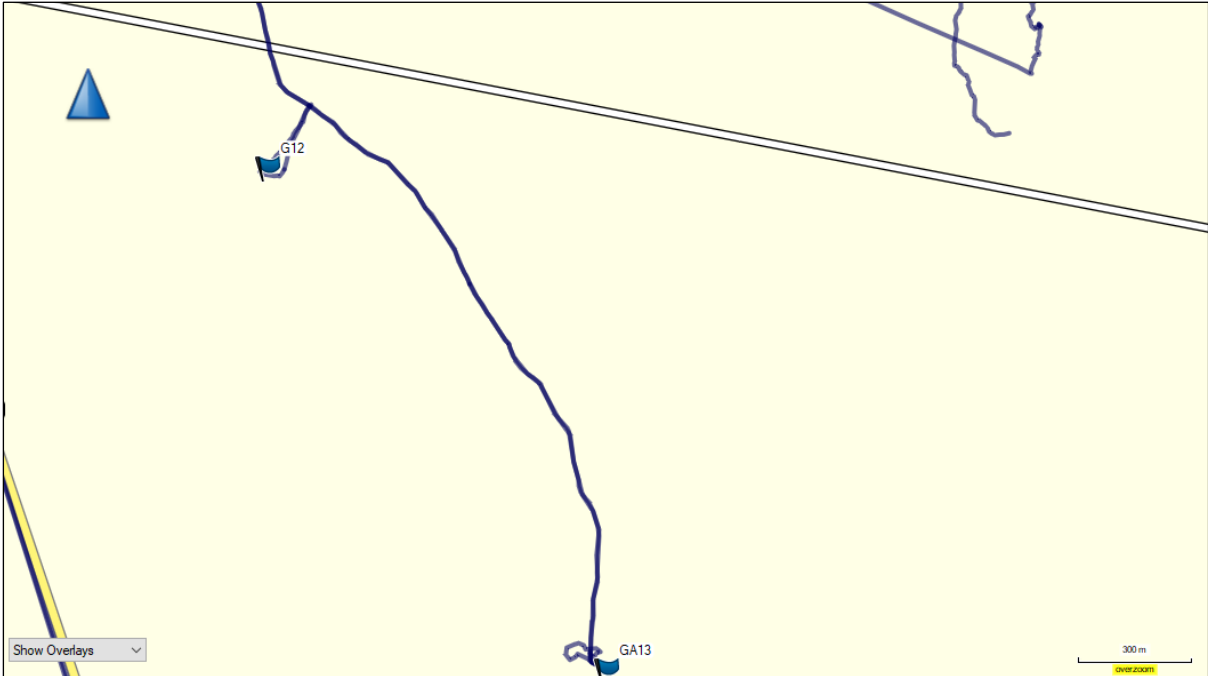


Figure iv: Track log map for the southern part of the property