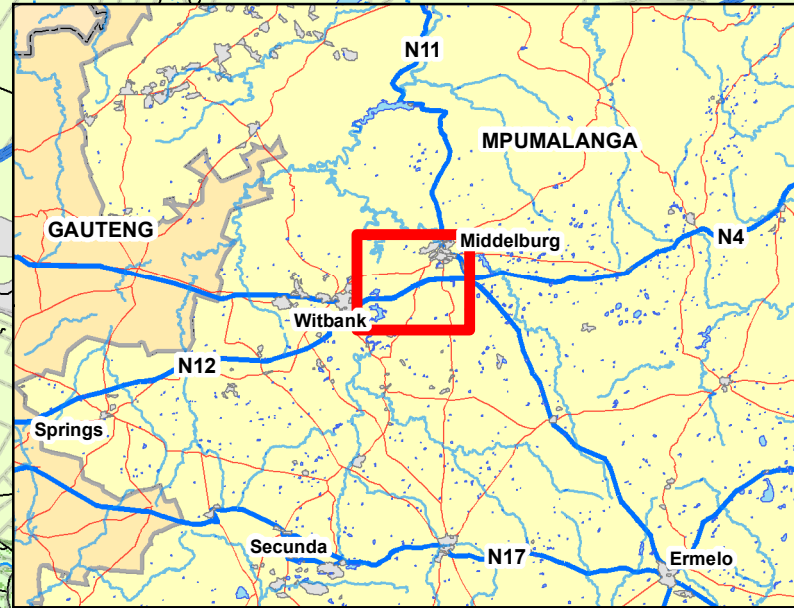
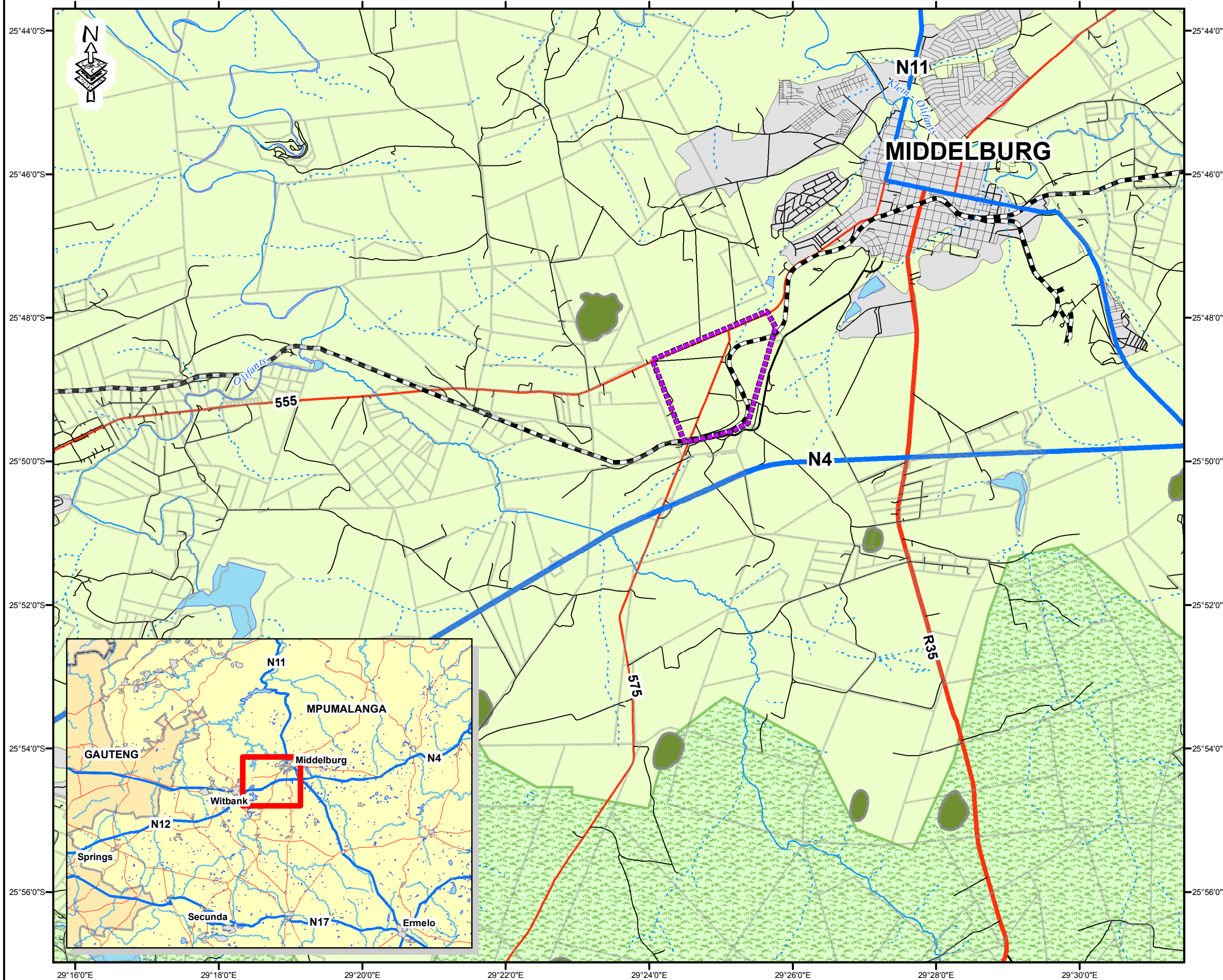


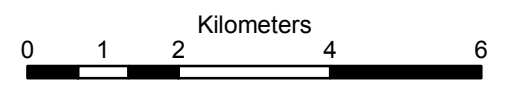
# MIDDELBURG TOWNLANDS COLLIERY VEGETATION MAP



## LEGEND

- ROAD NETWORK**
- Street
  - Other Access
  - Secondary Roads
  - Main Road
  - Arterial Route
  - National Routes
- RIVERS & STREAMS**
- Non - Perennial
  - Perennial
  - dams\_conv
  - Project Area
- VEGETATION TYPE**
- Eastern Highveld Grassland
  - Eastern Temperate Freshwater Wetlands
  - Rand Highveld Grassland
  - Urban / Built-up land
  - Parcel Boundaries

**DATA SOURCE:**  
Ladislav Mucina & Michael C. Rutherford (eds). 2006: The Vegetation of South Africa, Lesotho and Swaziland. SANBI. "Vegmap"



<b>DRAWN BY:</b>	<b>R.F. VAN DER MERWE GIS SPECIALIST (PGPT 0023)</b>
<b>REVIEWED</b>	<b>STEPHANIE GOPAUL ENVIRONMENTAL SCIENTIST</b>
<b>DATE</b>	<b>12 AUG 2008</b>
<b>SCALE:</b>	<b>1:100,000</b>
<b>PROJECTION:</b>	<b>WGS 84 GEOGRAPHIC</b>
<b>CLIENT:</b>	<b>SHANDUKA COAL (PTY) LTD</b>
<b>PROJECT:</b>	<b>MIDDELBURG TOWNLANDS COLLIERY EMPR AMENDMENT 08-214</b>



63 Wessel Road Woodmead  
PO Box 2597 Rivonia 2128  
South Africa  
Tel: +27 (0) 11 803 5726  
Fax: +27 (0) 11 803 5745  
E-mail: [jhb@gcs-sa.biz](mailto:jhb@gcs-sa.biz)