

PHASE 1

ARCHAEOLOGICAL IMPACT ASSESSMENT

**RELATING TO THE PROPOSED DEMACATION OF MIXED DEVELOPMENTS
PROJECT ON FARM REITDRAAI 51 IP AT BLYDEVILLE EXTENTION 4 NEAR
LICHTENBURG, WITHIN DITSOBOTLA LOCAL MUNICIPALITY OF
NGAKAMODIRI MOLEME DISTRICT,
NORTH WEST PROVINCE:**



Compiled for:
**Tholoana Sustainable Development and
Environmental Consultants**
First floor Park building 5
Fan court Office Park
Felstead & Northumberland Avenue
North riding
2169
Tel: 27 11 057 1847

Compiled by:
VHUF A HASHU HERITAGE CONSULTANTS
45 Voortrekker St
Polokwane, 0700
P.O. Box 456
Ladanna, 0704
Tel: 015 291 3699
Fax: 015 291 3699
E-mail: info@vhhc.co.za

July 2016

EXECUTIVE SUMMARY

Disclaimer: Although all possible care is taken to identify all sites of cultural importance during the investigation of study areas, it is always possible that hidden or sub-surface sites could be overlooked during the study. Vhufahashu Heritage Consultants and its personnel will not be held liable for such oversights or for costs incurred as a result of such oversights.

Note: This report follows minimum standard guidelines required by the South African Heritage Resources Agency (SAHRA and South African Provincial Heritage Authorities) for compiling a Phase 1 Archaeological Impact Assessment (AIA).

The proposed study area is located at Rem of Ptn1 of the farm Rietdraai 51 IP, 300meters from the main tarred road intersection (from Ventersdorp, Lichtenburg and Ottosdal). The site is situated approximately 5 kilometers south of Lichtenburg Central Business District, alongside the R505 from Lichtenburg to Ottosdal within Ditsobotla local municipality of Ngaka Modiri Moleme District Municipality.

The vast area is covered by grass with few isolated bush, the area is surrounded by *Eucalyptus* plantations. A multi-stepped methodology was used to address the terms of reference. To begin with, a robust desktop study was carried out to understand the framework for managing and accessing impact near Heritage Sites. This included consulting the 1972 Convention, the operational guidelines of 2013, the ICOMOS (2011) guidelines on assessing impact on or near Heritage sites. The IUCN guidelines and standards of best practice were also consulted. Subsequently, a review of the archaeology of the area was carried out using contract archaeology reports, research reports and academic publications. Desktop studies were followed by fieldwork carried out by expert archaeologists and heritage managers in conformity with the National Heritage Resources Act of 1999. Based on an interdisciplinary methodology, that combined ICOMOS methodology with several techniques from various disciplines, the impact of the proposed residential sites was considered.

The following conclusions were reached:

The proposed development is scheduled to take place on disturbed, previously cultivated farm land currently dominated by grass species and isolated pockets of shrubs, which are dominated by *ziziphus mucronata* . However, should any chance archaeological or any other physical cultural resources be discovered subsurface, heritage authorities should be informed. From an archaeological and cultural heritage resources perspective, there are no objections to the proposed Blydville mixed development and we recommend to the Provincial Heritage Resource Agency or South African Heritage Resource Agency to approve the project as planned.

ACKNOWLEDGEMENTS:

CLIENT NAME: Tholoana Sustainable Development and Environmental Consultants

CLIENT CONTACT PERSON: Bonginkosi

CLIENT CONTACT NUMBER: 27 11 057 1847

HERITAGE CONSULTANT: VHUFHASHU HERITAGE CONSULTANTS CC

HERITAGE AND ARCHAEOLOGICAL SPECIALIST: Mr. Mathoho Ndivhuho. Eric

(BA, BA Hons. Archaeology, University of Venda, MPhil Degree in Archaeology, University of Cape Town; PhD Candidate University of Pretoria)

Heritage specialist/ ASAPA Accredited Archaeologist

Membership Number # 312

Vhufashu Heritage Consultants

Tel: 015 291 4919

Fax: 015 291 4917

Cell: 0718706947

Email: mathohoe@gmail.com or info @vhhc.co.za

REPORT AUTHOR: Mr. Mathoho Ndivhuho Eric

PROFESSIONAL DECLARATION

I, the undersigned, Mr. Ndivhuho Eric Mathoho hereby declare that I am a Professional archaeologist accredited with the association for South African Professional Archaeologist (ASAPA) Membership No # 312 and that Vhufahashu Heritage Consultants is an independent consultants with no association or with no any other interest what so ever with any institution, organization, or whatever and that the remuneration earned from consulting work constitute the basis of Company livelihood and income.

Mr. Mathoho Ndivhuho Eric



.....
Archaeologist and Heritage Consultant for Vhufahashu Heritage Consultants
ASAPA Member

TABLE OF CONTENTS

CONTENT	PAGE
EXECUTIVE SUMMARY	2
ACKNOWLEDGEMENTS	4
HERITAGE CONSULTANT: VHUFHASHU HERITAGE CONSULTANTS CC	4
PROFESSIONAL DECLARATION	5
DEFINITIONS	9
1.INTRODUCTION	10
2. RELEVANT LEGISLATION	11
2.1. THE NATIONAL HERITAGE RESOURCE ACT (25 OF 1999)	11
2.2. THE HUMAN TISSUE ACT (65 OF 1983)	14
3.TERMS OF REFERENCE	14
4.TERMINOLOGY	15
5. METHODOLOGY	17
SOURCE OF INFORMATION	17
ASSUMPTION AND LIMITATIONS.....	17
6. ASSESSMENTS CRITERIA	17
6.1 SITE SIGNIFICANCE.....	18
6.2 IMPACT RATING	19
6.3 CERTAINTY	20
6.4 DURATION	20
6.5 MITIGATION	20
7. BRIEF SYNTHESIS ON THE ARCHAEOLOGICAL AND HERITAGE	21
7.1. STONE AGE (ESA, MSA AND LSA)	22
7.2. IRON-AGE PERIOD	25

7.3. HISTORICAL / COLONIAL PERIOD..... 26

8. SITE LOCATION AND PROJECT DESCRIPTION..... 28

9. ASSESSMENT OF SITES AND FINDS..... 31

10. CONCLUSION AND RECOMMENDATIONS..... 31

11. TOPOGRAPHICAL AND GOOGLE EARTH MAP 32

12. REFERENCE..... 34

LIST OF FIGURES

Figure 1: View of the study area towards the existing Blydeville extension three.....	29
Figure 2: Some of the visible surface disturbances represented by tilling rills, agricultural activities.....	30
Figure 3: A railway line transverse near the proposed study area	30

AIA	Archaeological Impact Assessment
EIA	Environmental Impact Assessment
EIA	Early Iron Age
EMP	Environmental Management Plan
VHHC	VhufaHashu Heritage Consultants
NEMA	National Environmental Management Act, 1998 (Act No.107 of 1998)
NHRA	National Heritage Resources Act, 1999 (Act No.25 of 1999)
SAHRA	South African Heritage Resources Agency
ESA	Early Stone Age
MSA	Middle Stone Age
LSA	Late Stone Age
IA	Iron Age
LIA	Late Iron Age
UNESCO	United Nations Educational, Scientific and Cultural Organization
WHC	World Heritage Conventions of 1972

DEFINITIONS

Archaeological Material remains resulting from human activities, which are in a state of disuse and are in, or on, land and which are older than 100 years, including artefacts, human and hominid remains, and artificial features and structures.

Chance Finds Archaeological artefacts, features, structures or historical cultural remains such as human burials that are found accidentally in context previously not identified during cultural heritage scoping, screening and assessment studies. Such finds are usually found during earth moving activities such as water pipeline trench excavations.

Cultural Heritage Resources Same as Heritage Resources as defined and used in the South African Heritage Resources Act (Act No. 25 of 1999). Refer to physical cultural properties such as archaeological and paleontological sites; historic and prehistoric places, buildings, structures and material remains; cultural sites such as places of ritual or religious importance and their associated materials; burial sites or *graves* and their associated materials; geological or natural features of cultural importance or scientific significance. Cultural Heritage Resources also include intangible resources such as religion practices, ritual ceremonies, oral histories, memories and indigenous knowledge.

Cultural Significance The complexities of what makes a place, materials or intangible resources of value to society or part of, customarily assessed in terms of aesthetic, historical, scientific/research and social values.

Grave A place of interment (variably referred to as burial), including the contents, headstone or other marker of such a place, and any other structure on or associated with such place. A grave may occur in isolation or in association with others where upon it is referred to as being situated in a cemetery.

Historic Material remains resulting from human activities, which are younger than 100 years, but no longer in use, including artefacts, human remains and artificial features and structures.

In Situ material *Material culture* and surrounding deposits in their original location and context, for example an archaeological site that has not been disturbed by farming.

Late Iron Age this period is associated with the development of complex societies and state systems in southern Africa.

Material culture Buildings, structure, features, tools and other artefacts that constitute the remains from past societies.

Site A distinct spatial cluster of artefacts, structures, organic and environmental remains, as residues of past human activity.

1. INTRODUCTION

Department of local Government and Human settlement commissioned studies for the proposed residential sites within the Ditsobotla Local Municipality of Ngaka Modiri Molemo District Municipality of the North-west Province. To ensure that the proposed development meets the environmental requirements in line with the National Environmental Management Act 107 of 1998 as amended in 2010. They appointed Tholoana Consulting as an Independent Environmental Assessment Practitioner of the proposed project. Tholoana Consulting appointed Vhufashu Heritage Consultants to conduct an Archaeological and Cultural Heritage Impact Assessment study as part of the Environmental Impact Assessment for the proposed project.

The proposed activities is listed as described in Government gazette Notice R982, 984 and 985, promulgated on 4 December 2014 of the Regulation compiled in terms of section 24(5) read with section 44 of the National Environmental Management Act (Act 107 of 1998) that Department of local Government and Human settlement intend to carry out activities under Listing 2 (R984). The proposed activities form part of the development process, where application for Environmental Assessment Authorization must be completed. As part of the Basic Assessment process, a NEMA application form was submitted to the Department of rural, environment and agricultural development, North West Province. Archaeological Impact Assessment (AIA) report form part of a series of appendices prepared for a Basic Assessment Process (BA) pursued in accordance with the National Environmental Management Act, 1998 (Act No. 107 of 1998) and the National Heritage Resources Act 25 of 1999.

In order to comply with relevant legislations, the Applicant requires information on the heritage resources, and their significance that occur within or near the demarcated area. This enables the applicant to take pro-active measures to limit the adverse effects that the development could have on such heritage resources. Archaeological/ Heritage Impact Assessment (AIA-HIA) are conducted in line with the National Heritage Resources Act of 1999 (Act No. 25 of 1999). The Act protects heritage resources through formal and general protection. The NHRA (Act No. 25 of 1999) provides that certain developmental activities require consents from relevant Heritage Resources Authorities or Agency. The South African Heritage Resources Agency as custodians of the South African Heritage

and Monuments sites developed minimum standards for impact assessment processes, in addition to these local standards, the International Council of Monuments and Sites (ICOMOS) published guidelines that specify and guide impact assessment on heritage sites with Outstanding Universal Value. Furthermore these guidelines and standards have been strengthened by the Burra Charter of 1999 which require a caution approach to the management of sites, it set out the need to understand the significance of heritage places and the significance guide decisions.

The National Heritage Resources Act (NHRA - Act No. 25 of 1999) protects all structures and features older than 60 years (section 34), archaeological sites and material (section 35) and graves and burial sites (section 36). In order to comply with the legislation, the Applicant requires information on the heritage resources, and their significance that occur within the project area. This enables the Applicant to take pro-active measures to limit the adverse effects that the development could have on such cultural and heritage resources.

2. RELEVANT LEGISLATION

Two sets of legislation are relevant for the study with regards to the protection of heritage resources and graves.

2.1. The National Heritage Resource Act (25 of 1999)

This Act established the South African Heritage Resource Agency (SAHRA) as the prime custodians of the heritage resources and makes provision for the undertaking of heritage resources impact assessment for various categories of development as determined by section 38. It also provides for the grading of heritage resources (section 7) and the implementation of a three-tier level of responsibility and functions from heritage resources to be undertaken by the State, Provincial and Local authorities, depending on the grade of heritage resources (section 8)

In terms of the National Heritage Resource Act 25, (1999) the following is of relevance:

Historical remains

Section 34 (1) No person may alter or demolish any structure or part of a structure, which is older than 60 years without a permit issued by the relevant Provincial Heritage Resources Authority.

Archaeological remains

Section 35(3) Any person who discover archaeological or Paleontological object or material or a meteorite in the course of development or agricultural activity must immediately report the find to the responsible heritage resource authority or the nearest local authority or museum, which must immediately notify such heritage resources authority.

Section 35(4) No person may, without a permit issued by the responsible heritage resources authority-

- destroy, damage, excavate, alter, deface or otherwise disturb any archaeological or palaeontological site or any meteorite;
- destroy, damage, excavate, remove from its original position, collect or own any archaeological or paleontological material or object or any meteorite;
- trade in ,sell for private gain, export or attempt to export from republic any category of archaeological or paleontological material or object or any meteorite; or
- bring onto or use at an archaeological or paleontological site any excavation equipment or any equipment which assist with the detection or recovery of metal or archaeological material or object or such equipment for the recovery of meteorites.

Section 35(5) When the responsible heritage resource authority has reasonable cause to believe that any activity or development which will destroy, damage or alter any archaeological or paleontological site is underway, and where no application for a permit has been submitted and no heritage resource management procedures in terms of section 38 has been followed, it may

- serve on the owner or occupier of the site or on the person undertaking such development an order for the development to cease immediately for such period as is specified in the order
- carry out an investigation for the purpose of obtaining information on whether or not an archaeological or paleontological site exists and whether mitigation is necessary;

- if mitigation is deemed by the heritage resources authority to be necessary, assist the person on whom the order has been served under paragraph (a) to apply for a permit as required in subsection (4); and
- recover the cost of such investigation from the owner or occupier of the land on which it is believed an archaeological or paleontological site is located or from the person proposing to undertake the development if no application for a permit is received within two week of the order being served.

Subsection 35(6) the responsible heritage resource authority may, after consultation with the owner of the land on which an archaeological or paleontological site or meteorite is situated; serve a notice on the owner or any other controlling authority, to prevent activities within a specified distance from such site or meteorite.

Burial grounds and graves

Section 36 (3) No person may, without a permit issued by SAHRA or a provincial heritage resources authority:

- (i) destroy, damage, alter, exhume, remove from its original position or otherwise disturb any grave or burial ground older than 60 years which is situated outside a formal cemetery administered by a local authority; or
- (ii) bring onto or use at a burial ground or grave any excavation equipment, or any equipment which assists in detection or recovery of metals.

Subsection 36 (6) Subject to the provision of any person who in the course of development or any other activity discover the location of a grave, the existence of which was previously unknown, must immediately cease such activity and report the discovery to the responsible heritage resource authority which must, in co-operation with the South African Police service and in accordance with regulation of the responsible heritage resource authority-

- (i) carry out an investigation for the purpose of obtaining information on whether or not such grave is protected in terms of this act or is of significance to any community; and
- if such grave is protected or is of significance, assist any person who or community which is a direct descendant to make arrangements for the exhumation and re-interment of the contents of such grave or, in the absence of such person or community, make any such arrangement as it deems fit.

Cultural Resource Management

Section **38(1)** Subject to the provisions of subsection (7), (8) and (9), any person who intends to undertake a development*...

- must at the very earliest stages of initiating such development notify the responsible heritage resources authority and furnish it with details regarding the location, nature and extent of the proposed development.

development means any physical intervention, excavation, or action, other than those caused by natural forces, which may in the opinion of the heritage authority in any way result in a change to the nature, appearance or physical nature of a place, or influence its stability and future well-being, including:

- (i) Construction, alteration, demolition, removal or change of use of a place or a structure at a place;
- (ii) Any change to the natural or existing condition or topography of land, and
- (iii) Any removal or destruction of trees, or removal of vegetation or topsoil;

place means a site, area or region, a building or other structure

structure means any building, works, device or other facility made by people and which is fixed to the ground.

2.2. The Human Tissue Act (65 of 1983)

This act protects graves younger than 60 years, these falls under the jurisdiction of the National Department of Health and the Provincial Health Department. Approval for the exhumation and reburial must be obtained from the relevant provincial MEC as well as relevant Local Authorities.

3. TERMS OF REFERENCE

The terms of reference for the study were to undertake an archaeological impacts assessment on the proposed borrow pit # 3 and submit a specialist report, which addresses the following:

- Executive summary
- Scope of work undertaken

- Methodology used to obtain supporting information
 - Overview of relevant legislation
 - Results of all investigations
 - Interpretation of information
-
- Assessment of impact
 - Recommendation on effective management measures
 - References

4. TERMINOLOGY

The Heritage impact Assessment (HIA) referred to in the title of this report includes a survey of heritage resources as outlined in the National Heritage resources Act, 1999 (Act No 25 of 1999). Heritage resources, (Cultural resources) include all human-made phenomena and intangible products that are result of the human mind. Natural, technological or industrial features may also be part of heritage resources, as places that have made an outstanding contribution to the cultures, traditions and lifestyle of the people or groups of people of South Africa.

The term ' pre – historical' refers to the time before any historical documents were written or any written language developed in a particular area or region of the world. The historical period and historical remains refer, for the project area, to the first appearance or use of ' modern' Western writing brought South Africa by the first colonist who settled in the Cape in the early 1652 and brought to the other different part of South Africa in the early 1800.

The term ' relatively recent past' refers to the 20th century. Remains from this period are not necessarily older than sixty years and therefore may not qualify as archaeological or historical remains. Some of these remains, however, may be close to sixty years of age and may in the near future, qualify as heritage resources.

It is not always possible, based on the observation alone, to distinguish clearly between archaeological remains and historical remains or between historical remains and remains from the relatively recent past. Although certain criteria may help to make this distinction possible, these criteria are not always present, or when they are present, they are not always clear enough to interpret with great accuracy. Criteria such as square floors plans

(a historical feature) may serve as a guideline. However circular and square floors may occur together on the same site.

The 'term sensitive remains' is sometimes used to distinguish graves and cemeteries as well as ideologically significant features such as holy mountains, initiation sites or other sacred places. Graves in particular are not necessarily heritage resources if they date from the recent past and do not have head stones that are older than sixty years. The distinction between 'formal' and 'informal' graves in most instances also refers to graveyards that were used by colonists and by indigenous people. This distinction may be important as different cultural groups may uphold different traditions and values with regard to their ancestors. These values have to be recognized and honored whenever graveyards are exhumed and relocated.

The term 'Stone Age' refers to the prehistoric past, although Late Stone Age people lived in South Africa well into the historical period. The Stone Age is divided into an Early Stone Age (3 Million years to 150 000 thousand years ago) the Middle Stone Age (150 000 years ago to 40 years ago) and the Late Stone Age (40 000 years to 200 years ago).

The term 'Early Iron Age' and Late Iron Age respectively refers to the periods between the first and second millenniums AD.

The 'Late Iron Age' refers to the period between the 17th and the 19th centuries and therefore includes the historical period.

Mining heritage sites refers to old, abandoned mining activities, underground or on the surface, which may date from the pre historical, historical or relatively recent past.

The term 'study area' or 'project area' refers to the area where the developers wants to focus its development activities (refer to plan)

Phase I studies refers to survey using various sources of data in order to establish the presence of all possible types of heritage resources in a given area.

Phase II studies includes in-depth cultural heritage studies such as archaeological mapping, excavating and sometimes laboratory work. Phase II work may include documenting of rock art, engravings or historical sites and dwellings; the sampling of archaeological sites or shipwrecks; extended excavation of archaeological sites; the exhumation of bodies and the relocation of grave yards, etc. Phase II work may require the input of specialist and require the co-operation and the approval of SAHRA.

5. METHODOLOGY

Source of information

Most of the information was obtained through the initial site visit made on the 30 June 2016 by Mr. Mathoho Eric; where systematic inspections of the proposed area were covered along linear transects which resulted in the maximum coverage of the entire site. Standard archaeological observation practices were followed; Visual inspection was supplemented by relevant written source, and oral communications with local communities from the surrounding area. In addition, the site was recorded by hand held GPS and plotted on 1:50 000 topographical map. Archaeological/historical material and the general condition of the terrain were photographed with a Canon 1000D Camera.

Assumption and Limitations

It was assumed that by and large in this landscape with grass and isolated vegetation cover, a good sense of archaeological/ historical traces to be found would be readily apparent from surface observations. It must be pointed out that heritage resources can be found in the unexpected places, it must also be borne in mind that survey may not detect all the heritage resources in a given project area. While some remains may simply be missed during surveys (observation) others may occur below the surface of the earth and may be exposed once development (such as the construction of the proposed facilities) commences.

6. ASSESSMENTS CRITERIA

This section describes the evaluation criteria used for determining the significance of archaeological and heritage sites. The significance of archaeological and heritage sites were based on the following criteria:

- The unique nature of a site.
- The amount/depth of the archaeological deposit and the range of features (stone walls, activity areas etc).
- The wider-historic, archaeological-and-geographic-context-of-the-site.

- The preservation condition and integrity of the site.
- The potential to answer present research questions.

6.1 Site Significance

The site significance classification standards as prescribed in the guideline and endorsed by the South African Heritage Resources Agency (2006) and approved by the Association for Southern African Professional Archaeologists (ASAPA) for the Southern African Development Community (SADC) region, were used as guidelines in determining the site significance for the purpose of this report.

The classification index is represented in the Table below.

FIELD RATING	GRADE	SIGNIFICANCE	RECOMMENDED MITIGATION
National Significance (NS)	Grade 1	-	Conservation; National Site nomination
Provincial Significance (PS)	Grade 2	-	Conservation; Provincial Site nomination
Local Significance (LS)	Grade 3A	High Significance	Conservation; Mitigation not advised
Local Significance (LS)	Grade 3B	High Significance	Mitigation (Part of site should be retained)
Generally Protected A (GP.A)	Grade 4A	High / Medium Significance	Mitigation before destruction
Generally Protected B (GP.B)	Grade 4B	Medium Significance	Recording before destruction
Generally Protected C (GP.C)	Grade 4C	Low Significance	Destruction

Grading and rating systems of heritage resources

6.2 Impact Rating

VERY HIGH

These impacts would be considered by society as constituting a major and usually permanent change to the (natural and/or cultural) environment, and usually result in severe or very severe effects, or beneficial or very beneficial effects.

Example: The loss of a species would be viewed by informed society as being of VERY HIGH significance.

Example: The establishment of a large amount of infrastructure in a rural area, which previously had very few services, would be regarded by the affected parties as resulting in benefits with VERY HIGH significance.

HIGH

These impacts will usually result in long term effects on the social and /or natural environment. Impacts rated as HIGH will need to be considered by society as constituting an important and usually long term change to the (natural and/or social) environment. Society would probably view these impacts in a serious light.

Example: The loss of a diverse vegetation type, which is fairly common elsewhere, would have a significance rating of HIGH over the long term, as the area could be rehabilitated.

Example: The change to soil conditions will impact the natural system, and the impact on affected parties (e.g. farmers) would be HIGH.

MODERATE

These impacts will usually result in medium- to long-term effects on the social and/or natural environment. Impacts rated as MODERATE will need to be considered by the public or the specialist as constituting a fairly unimportant and usually short term change to the (natural and/or social) environment. These impacts are real, but not substantial.

Example: The loss of a sparse, open vegetation type of low diversity may be regarded as MODERATELY significant.

Example: The provision of a clinic in a rural area would result in a benefit of MODERATE significance.

LOW

These impacts will usually result in medium to short term effects on the social and/or natural environment. Impacts rated as LOW will need to be considered by society as constituting a fairly important and usually medium term change to the (natural and/or

social) environment. These impacts are not substantial and are likely to have little real effect.

Example: The temporary changes in the water table of a wetland habitat, as these systems are adapted to fluctuating water levels.

Example: The increased earning potential of people employed as a result of a development would only result in benefits of LOW significance to people living some distance away.

NO SIGNIFICANCE

There are no primary or secondary effects at all that are important to scientists or the public.

Example: A change to the geology of a certain formation may be regarded as severe from a geological perspective, but is of NO SIGNIFICANCE in the overall context.

6.3 Certainty

DEFINITE: More than 90% sure of a particular fact. Substantial supportive data exist to verify the assessment.

PROBABLE: Over 70% sure of a particular fact, or of the likelihood of an impact occurring.

POSSIBLE: Only over 40% sure of a particular fact, or of the likelihood of an impact occurring.

UNSURE: Less than 40% sure of a particular fact, or of the likelihood of an impact occurring.

6.4 Duration

SHORT TERM : 0 – 5 years

MEDIUM: 6 – 20 years

LONG TERM: more than 20 years

DEMOLISHED: site will be demolished or is already demolished

6.5 Mitigation

Management actions and recommended mitigation, which will result in a reduction in the impact on the sites, will be classified as follows:

- ✓ **A** – No further action necessary
 - ✓ **B** – Mapping of the site and controlled sampling required
 - ✓ **C** – Preserve site, or extensive data collection and mapping required; and
 - ✓ **D** – Preserve site
-
- ✓

7. BRIEF SYNTHESIS ON THE ARCHAEOLOGICAL AND HERITAGE.

Previous studies in the region reflected that the area is of high pre- historic and heritage significance. It is in fact a cultural landscape where heritage understanding is supported by overwhelming recorded evidence represented by the presence of cultural material fingerprints (remains). Generally the archaeology of human occupation within the North West and adjacent Northern Cape provinces are made out of pre-colonial elements (stone and Iron ages) as well as the colonial components. The Kalahari region is world renowned palae-anthropological, paleontological, Stone Age, Iron Age and historical sites. Approximately 80 kilometers south of the study area there are at least more than 40 prominent Palae-ecological and archaeological sites and their environs. Generally, the archaeology of human occupation within the study area stretches from the Early Stone Age up to the recent past (Calabrese, 1996; Huffman, 2007). As such, the Kathu pan and surrounding environs host significant evidence of the biological and cultural evolution of humanity as well as other animals (Walker, Chazan & Morris 2013).

This very rich cultural and natural landscape demands sustainable and effective management to ensure that the integrity and authenticity of attributes that convey its Outstanding Universal Value (OUV) is not eroded. Alongside and predating the hominid period of occupation is a sequence of fossil mammals, micro-mammals and invertebrates which provide a window onto faunal evolution, paleobiologic and paleo-ecology stretching back into the Pliocene. This record has come to play a crucial role in furthering our understanding of human evolution and the appearance of modern human behaviour. The fossil evidence contained within these sites proves conclusively that the African continent is the undisputed Cradle of Humankind. Collectively these components contain the

necessary evidence of sites where abundant scientific information on the evolution of homo over the past 3.5 million years was uncovered. Furthermore, the nominated serial site covers an area big enough to constitute a vast reserve of scientific information, with enormous potential.

According to Almond (2012) Sishen and its surrounding falls within the superficial sediments of probable Late Cenozoic (i.e. Late tertiary or Neogene to recent) age, many of which are assigned to the Kalahari Group. The geology and soil is characterized by colluvial sandy, gravelly and boulder, river alluvium, surface gravel of various origins, as well as spring and Pan Sediments. The colluvial and alluvial deposit may be extensively concretized (i.e cemented with pedogenic limestone). The Gordonia formation dune sand are mainly active during cold drier interval of the Pleistocene Epoch that were inimical to most of Life, apart from hardy, desert adapted species. The porous dune sands are not generally conducive to fossil preservation. However, mummification of soft tissue may play a role and migrating lime rich ground water derived from the underlying bedrock (including for example, dolerite) may lead to the rapid concretizations of organic structures such as burrows and roots cast (Almond, 2012).

Occasional terrestrial fossil remains that might be expected within the proposed study area and the identified units included calcretized rhizoliths (roots cast), ostrich eggshells and shell of land snails. A wide spectrum of vertebrate and invertebrates remains, trace of fossil, plant fossil and Microfossil have been recorded from these Kalahari Group sediments (Almonds, 2008; Almonds and Pether, 2008; Almonds, 2012). They represent a succession of paleo ecosystems. The caves, breccias and strata from which quantities of fossils or tools have been extracted, together with the landscape are generally intact, but are vulnerable to development pressures such as mining. Impacts on fossil heritage here are likely to be of low significance.

7.1. Stone Age (Esa, Msa and Lsa)

North West and the adjacent Northern Cape Provinces are marked by outstretch of plains, rocky outcrops, grassland and Thornveld with strong trees growth along major rivers. Most

of the Rivers, springs and fountains are surrounded by evidence of Stone Age occupations. Evidence of Stone Age within the study area dates back to 500 000 years ago, this time period is associated with the earliest Homo predecessors who lived near source of water. Along the Vaal River caches of stone tools manufactured from dolerites with Sangoan feature has been found.

These tools were simple meant to chop and butcher meat, de- skin animal and probably to smash bones to obtain marrow. The presence of cut marks from animal fossil bones dating to this period has led to the conclusion by researchers that human ancestors were scavengers and not hunters (Esteyhuysen, 2007). They may have preyed on a drowned or crippled animals or shared a kill by another predator, which explains why at some ESA sites occur high bone proportions of large, dangerous game (Wadley, 2007). The industries were later replaced by the Acheulian stone tool Industry which is attested to in diverse environments and over wide geographical areas. The Industry is characterized by large cutting tools mostly dominated by hand axes and cleavers. Bifaces emerged and have been reported from a wide range of areas in South Africa. These stone tools products were astonishingly similar across the geographical and chronological distribution of the Acheulian techno-complex: large flakes that were suitable in size and morphology for the production of hand axes and cleavers perfectly suited to the available raw materials (Sharon, 2009).

Evidence presented from Sterkfontein cave, Khathu Pan reflected that the first tool making hominids belong to either an early species of the Homo or an immediate ancestor which is yet to be discovered here in South Africa (Esteyhuysen, 2007, Walker, Chazan & Morris 2013). Both the Oldwan and Acheulian industries are well represented in the archaeology of the Northern Cape and Gauteng Province in the Cradle of Humankind from sites (Strekfontein and Kromdraai). These discoveries have made considerable contribution to the body of scientific knowledge in the subject of tool manufacturing process in association with human evolutions. The Middle Stone Age dates back to about 250 000 ago ending at around 25 000 years ago. In general Middle Stone Age tools are smaller than those of the Early Stone Age period. They are characterized by smaller hand

axes, cleavers, and flake and blade industries. The period is marked by the emergence of modern humans through the change in technology, behavior, physical appearance, art, and symbolism. Various stone artifact industries occur during this time period, although less is known about the time prior to 120 000 years ago, extensive systemic archaeological research is being conducted on sites across southern Africa dating within the last 120 000 years (Thompson & Marean, 2008).

Surface scatters of these flake and blade industries occur widespread across southern Africa although rarely with any associated botanical and faunal remains. It is also common for these stone artifacts to be found between the surface and approximately 50-80cm below ground. Fossil bone may be associated with MSA occurrences. These stone artifacts, like the Earlier Stone Age hand axes are usually observed in secondary context with no other associated archaeological material.

An early South African Middle Stone Age stone artifact industry referred to as the Mangosian had a very wide distribution stretching across Limpopo, the eastern Orange Free State, around Cape Point and Natal (Malan 1949). This stone artifact industry, according to the period, may have represented the final development that the prepared core technique of the Middle Stone Age reached prior to its replacement by the microlithic techniques of the Later Stone Age. Malan (1949) also made mention that there are variations of Middle Stone Age assemblages throughout South Africa (Binnerman *et al*, 2011).

A variety of MSA tools includes blades, flakes, scraper and pointed tools that may have been hafted onto shafts or handles and used as spear heads. Residue analyses on some of the stone tools indicate that these tools were certainly used as spear heads (Widely, 2007). The presence of spear heads on some of the MSA assemblages is an indication that these group of people were hunters who targeted middle sized game such as hartebeest, wildebeest and zebra (Wadley, 2007), some assemblages show the presence of bone tools such as bone points.

The last phase of stone tool industry is associated the late stone age. The Karoo landscape is exceptionally rich in the distribution of this phase and is characterized by wide distribution of engravings. The greatest concentrations of engravings occur on the basement rocks and the intrusive Karoo dolerites, but sites are also found on rock types including dolomite, granite, gneiss, and in a few cases on sandstone (Morris, 1988). Most of these paintings depict a wide variety of the fauna of the Northern Cape artistic renderings of animal such as giraffes and other large grazers and mixed feeders such as zebra, wildebeest, hartebeest, eland and buffalo (Parkinton et al. 2008) Late Stone age period is associated with the use of micro- lithic stone tools. Few LSA tools have been found within the study area however the artifacts were out of context due to environmental and human interference. Northern Cape are well represented during the mid- Holocene. Several travelers from the 1840s onwards mentioned the carving or drawings of animals and footprints across a wide area of the Karoo (Parkington et al, 2008:31)

7.2. Iron Age Period

Iron Age communities moved into southern Africa by c. AD 200, entering the study area either by moving down into the Northern Cape via Botswana or via coastal plains route. Their movement followed various rivers inland. Being cultivators, they preferred the rich alluvial soils to settle on. These landscapes, drainage systems and good climatic conditions could have influenced diverse societies including wildlife and farming communities to settle within the region. It is indisputable that the natural environment has played the dominant part; nevertheless it is not deterministic (Katsamudanga, 2007). The introduction of farming communities in southern Africa early in the first millennium AD is characterised by the appearance of distinctive pottery wares (Huffman, 2007), metal working (Friede, 1979), agriculture and sedentism (Maggs, 1980; Phillipson, 2005). Mining and metallurgy were largely limited to the reduction of iron and copper ore for the manufacturing of utilitarian and decorative implements.

Iron Age occupation of the region seems to have taken place on a significant scale and at least three different phases of occupation have been identified, however the last period of

infiltrated by Missionaries such as Moffat. Availability of springs and fountains in the vicinity attracted nomadic trek Boers who served as prospectors and miners working on the rich iron ore deposits near Sishen farm. Some of the ancient mines were described and investigated near Postmansburg. This cave site was first described from historical records by P.B Borchers who visited the area in the early 1801. The area was further examined by Dr. Somerville who was an interpreter during the expedition. Historical documents suggest that the site was characterized by a cave with red mixed mica and iron ore, which was mined by Tswana speaking groups from the region. According to Beaumont and Thackeray (1981) the locals besprinkle themselves with this powder after besmearing themselves with grease or fat, which gives their bodies a reddish shining colour (Beaumont and Thackeray, 1981).

The site was further investigated in the early 1805 by H Lichtenstein and later in 1812 by Williem Burchell who maintained that several Tswana people lost their lives after the mine roof collapsed down while they were busy extracting ochre, He further maintained that incidences like this shows that there was no control of the mining activities in the area, entrance into the mine was open to every individual without restrictions. Investigations shows that the floor of the cave was scatted with animal bones, with sections of heath remains, an indication that fire was used possibly as the source of light inside the cave. Records also show that the cave was also used as refuge shelter during the time of war and there is evidence that suggest that san communities as well as wild animals used to stay inside the cave (Ibid 1981).

The area was regarded as the Mecca to the Karroo region some travel from far to obtain fresh supply of the shining powder. By 1840s and 1850s Dutch had reached parts of the study area resulting in the establishment of the ZAR Republic. During that time they came into contact with African tribes for example the Korana pastoralist and the San communities. It is these contacts that brought with it genocidal attacks on the San Communities within the Karoo. The San communities specifically the Xam! Language speaker who inhabited the Karoo region responded to whites' invasion. They armed themselves and resisted against whites inventions. However the San lost their land in this

conflict as long as their language they ended up being incorporated into the colonial society. Some of them were employed within the farms working for whites as shepherds, laborers and domestic workers (Parkington et al, 2008). Many of these farms have been in the ownership of Dutch families for generations. As a result, they possess a large corpus of information with regarding to the area and its history. A significant number of battles and skirmishes took place and were famously chronicled in the Anglo Boer war in the region. The remains of blockhouses can be found on many ridges and at river crossings (Van Schalkwyk, 2011).

8. SITE LOCATION AND PROJECT DESCRIPTION

The proposed study area is located at Remainder of Portion1 of the farm Rietdraai 51 IP, 300meters from the main tarred road intersection (from Ventersdorp, Lichtenburg and Ottosdal- R503 and R505). The site is situated approximately 5 kilometers south of Lichtenburg Central Business District, alongside the R505 from Lichtenburg to Ottosdal within Ditsobotla local municipality of Ngaka Modiri Moleme District Municipality.

The proposed study area covers approximately 59 hecters intended to accommodate 1111 residential erven sized approximately 250m² and large erven earmarked for high density residential, with communal social and public facilities sized accordingly to serve the community, the site is situated at GPS 26°.11', 04. 06 " & E 26°.09'.40.00"). The proposed development has also catered for the following developments, school, crèche, church, business and open public space etc. The proposed study area is characterized by flat, previously cultivated farmland with visible tilling rills dominated by grass cover and isolated shrubs, the surround is dominated by *Eucalyptus* plantation; according to the PMU the site was zoned for agriculture purpose in terms of the Ditsobotla Town Planning Scheme, 2007.

The study area fall within the western Highveld sandy grassland. This vegetation type stretches from Mafikeng to Sweizer Reneke to Lichtenburg and Ottosdal in the east. Commonly associated with flat to gently undulating plains with short, dry grassland with some woody species occurring in bush clumps. The Geology and soils is characterized by basal lavas of the Klipriverberg group and andesitic lavas of the Allan ridge formation (both Ventersdorp super group) covered by Aeolian sand (western part of the area) or calcrete

with the Eutrophic plinthic soils, which are mainly yellow a pedals (Avalon and pinedene) and rarely red apedals (Hutton) or Clovelly in bottomlands. Low cover is dominated by *Aristida congesta*, *A. diffusa*, *Anthehora pubescens*, *Eragrostis Lehmaniana*, *E trichophora*, *Panicum coloratum*, *Elionurus muticus* etc. Some isolated bush occur in pockets, comprised of *Ziziphus Mucronata*, *Eucalyptus* species bushes. Geo-technical investigations test pits were noted on side where soil sample from the study area have been sampled for laboratory analysis. The proposed study area borders the main tarred road from Lichtenburg to Ottosdal to the west, while towards the north and north east the site borders an existing railway line, to the west the site borders an existing plantation (Acocks, 1953; 1975, Mucina and Rutherford; 2006).




Figure 1: View of the study area towards the existing Blydeville extension three



Figure 2: Some of the visible surface disturbances represented by tilling rills, agricultural activities.




Figure 3: A railway line transverse near the proposed study area

9. ASSESSMENT OF SITES AND FINDS

This section contains the results of the heritage site/find assessment. The phase 1 heritage scoping assessment program as required in terms of the section 38 of the National Heritage Resource Act (Act 25 of 1999) done for the proposed Blydeville Mixed development.

There are no primary or secondary effect at all that are important to scientist or the general public that will be impacted by the proposed project activities.

<i>Heritage Significance:</i>	No significance
<i>Impact:</i>	Negative
<i>Impact Significance:</i>	None
<i>Certainty:</i>	Probable
<i>Duration:</i>	Permanent
<i>Mitigation:</i>	A


10. CONCLUSION AND RECOMMENDATIONS

The phase 1 Archaeological Impacts Assessments for the proposed Blydeville mixed development site revealed no heritage resources within the proposed development foot print.

No further studies / Mitigations are recommended given the fact that within the proposed study area and its surrounding there is no archaeological or place of historical significance that will be impacted by the proposed development process. However, should any chance archaeological or any other physical cultural resources be discovered subsurface, heritage authorities should be informed. From an archaeological and cultural heritage resources perspective, there are no objections to the proposed Blydeville mixed development and its associated infrastructures and we recommend to the Provincial Heritage Resource Agency, South African Heritage Resource Agency to approve the project as planned.

11. TOPOGRAPHICAL AND GOOGLE EARTH MAP





12. REFERENCE

Acocks, J.P.H. 1975. *Veld Types of South Africa*. Memoirs of the Botanical Survey of South Africa, No.40. Pretoria: Botanical Research Institute.

Deacon, J. 1997. Report: Workshop on Standards for the Assessment of Significance and Research Priorities for Contract Archaeology. *South African Association of Archaeology*. No. 49,

Esterhuysen, A., 2007. The Earlier Stone Age. In Bonner, P., Esterhuysen, A., Jenkins, T. (eds.): *A Search for Origins: Science, History and South Africa's (Cradle of Humankind)*, Johannesburg: Wits University Press. Pg 110 -121.

Holm, S.E. 1966. *Bibliography of South African Pre- and Protohistoric archaeology*. Pretoria: J.L. van Schaik

Huffman, T. N., 2007. The Early Iron Age at Broederstroom and around the 'Cradle of humankind'. In Bonner, P., Esterhuysen, A., Jenkins, T. (eds.): *A Search for Origins: Science, History and South Africa's (Cradle of Humankind)* Johannesburg: Wits University Press. Pg 148 -161.

Seliane, M. 2009. Cultural Heritage Impact Assessment of the proposed WRDM Multi Purpose Community Centre at portion 26 of the farm Kromdraai 520JQ, unpublished report.

Mason, R.J. 1962. *Prehistory of the Transvaal*. Johannesburg: Witwatersrand University Press.

Maggs, T. 1984. The Iron Age south of the Zambezi, in Klein, R. G 1984. *South African Prehistory and Paleoenvironments*. A.A. Balkema/Rotterdam

Maggs, T. 1986. The early History of the Black people in southern Africa, in Cameroon. T. & S.B. Spies. 1986. *An illustrated history of south Africa*, Jonathan Ball Publisher, Johannesburg.

Mitchell, P. 2002. *The archaeology of South Africa*. Cambridge: Cambridge University Press.

Mitchell, P. & G. Whitelaw. 2005. The Archaeology of southernmost Africa from c.2000 BP to the Early 1800s: A review of Recent Research: *The journal of African History*, Vol 46, No2, pp 209-241.

Pearce, D., 2007. Rock Engraving in the Magaliesberg Valley. In Bonner, P., Esterhuysen, A., Jenkins, T. (eds.): *A Search for Origins: Science, History and South Africa's (Cradle of Humankind)*. Johannesburg: Wits University Press. Pg136 - 139.

Philipson, D.W. 1976. The Early Iron Age in eastern and southern Africa critical re appraisal. *Azania* 11.1-23

Philipson, D.W. 1977. *The later Prehistory of Eastern and Southern Africa*. Heinemann Publication, London.

Philipson, D.W. 1993. *African archaeology*, Cambridge University Press

Philipson, D.W. 2005. *African archaeology*, Cambridge: 3rd edition, Cambridge University Press

SAHRA, 2005. *Minimum Standards for the Archaeological and the Palaeontological Components of Impact Assessment Reports*, Draft version 1.4.

Tobias. P.V 1985. *Hominid evolution- past present and future*, New York

Tobias. P.V. 1986. The last million years in southern Africa. In Cameroon. T. & S.B. Spies. 1986. *An illustrated history of South Africa*, Jonathan Ball Publisher, Johannesburg.

Tobias. P.V. 1986. The dawn of the Human family in Africa. In Cameroon. T. & S.B. Spies. 1986. *An illustrated history of South Africa*, Jonathan Ball Publisher, Johannesburg

Van Schalkwyk, J. A. 2006. *Investigation of archaeological features in site A of the proposed Pumped Storage Power Scheme, Lydenburg district, Mpumalanga*. Unpublished report 2006KH78. Pretoria: National Cultural history museum.

Van Warmelo, N. J. 1935. *Preliminary survey of the Bantu Tribes of South Africa*. Ethnological Publications No. 5. Pretoria: Government Printer.

Wadley, L., 2007. The Middle Stone Age and Later Stone Age. In Bonner, P., Esterhuysen, A., Jenkins, T. (eds.): *A Search for Origins: Science, History and South Africa's 'Cradle of Humankind'*. Johannesburg: Wits University Press. Pg122 -135. Strategic
