




12/12/64

27/324

SV-27-F-324



A, B replaced by SS 50/50

Now SUB 2 of LOT 2428 PIETERMARITZBURG

off

New known as

Sub C of Lot 28 Church Street

The above diagram marked C represents 13 porches 20x12 sq feet of land
 schude and being a portion of Exp. No 28 Church Street City
 of Pietermaritzburg Colony, bounded N.W. by a road 10 feet
 wide, N.E. by the remaining portion of Exp. No 28, S.W. by Lot
 A, S.E. by Church Street.

Surveyed by me

December 1864

Geo. Adoga

Supt. Surveyor



T356/1865