

ADAH CONSULTING  
USINESS ADDRESS:  
24 GEORGE STREET  
IMBERLY  
O BOX 3226  
IMBERLY  
300



YADAH CONSULTING  
CONTACT DETAILS:  
PRIMARY NO: +27 73 875 0228  
ALTERNATIVE NO: +27 79 907 7569  
EMAIL:YADAH.CONSULT@GMAIL.COM

**SOUTH AFRICAN HERITAGE RESOURCES AGENCY  
OFFICE 101,1<sup>ST</sup> FLOOR, SUNCARDIA MALL  
541 MADIBA STREET  
PRETORIA  
TEL: 012 320 8486  
FAX: 012 320 8486  
PER REGISTERED LETTER**

**Date: 28 March 2023**

Dear Sir/Madam

**APPLICATION FOR PROSPECTING RIGHT ON REMAINDER & PORTIONS OF THE FARM NAROEP NO.45 AND THE  
REMAINDER, PORTION 1 AND 2 OF THE FARM AMAM NO.46, WITHIN THE MAGISTERIAL DISTRICT OF  
NAMAQUALAND, NORTHERN CAPE  
REFERENCES: NC30/5/1/1/2/13259 PR**

Notice is hereby given of the intent of **DHM AFRICA COMMODITIES (PTY) LTD**, to prospect for Rare Earth, Lithium, Zinc, Copper, Silver, Gold, Nickels and Diamonds. on the above-mentioned properties. An application for Prospecting Right has been accepted by the Department of Mineral Resources in this regard. Kindly refer to attached documentation for information on the activities that will form part of the proposed Prospecting Activities.

According to Section 16(4) (b) of the Mineral and Petroleum Resources Development Act, (Act No. 28 of 2002) (as amended) and in terms of the National Environmental Management Act, 1998 and the National Environmental Management Waste Act, 2008, the landowner or lawful occupier of the land, as well as any other interested and/or affected party must be notified and consulted with regarding the proposed.

You are hereby invited to address any comment and / or objection to the proposed mining operation on or before **29 April 2023**. Please feel free to contact the undersigned on 073 875 0228 or e-mail to [yadah.consult@gmail.com](mailto:yadah.consult@gmail.com) should you require any further information in this regard.

If no correspondence is received from you within the stated period, it will be accepted that you have no objections against the proposed mining operation.







Yours Faithfully

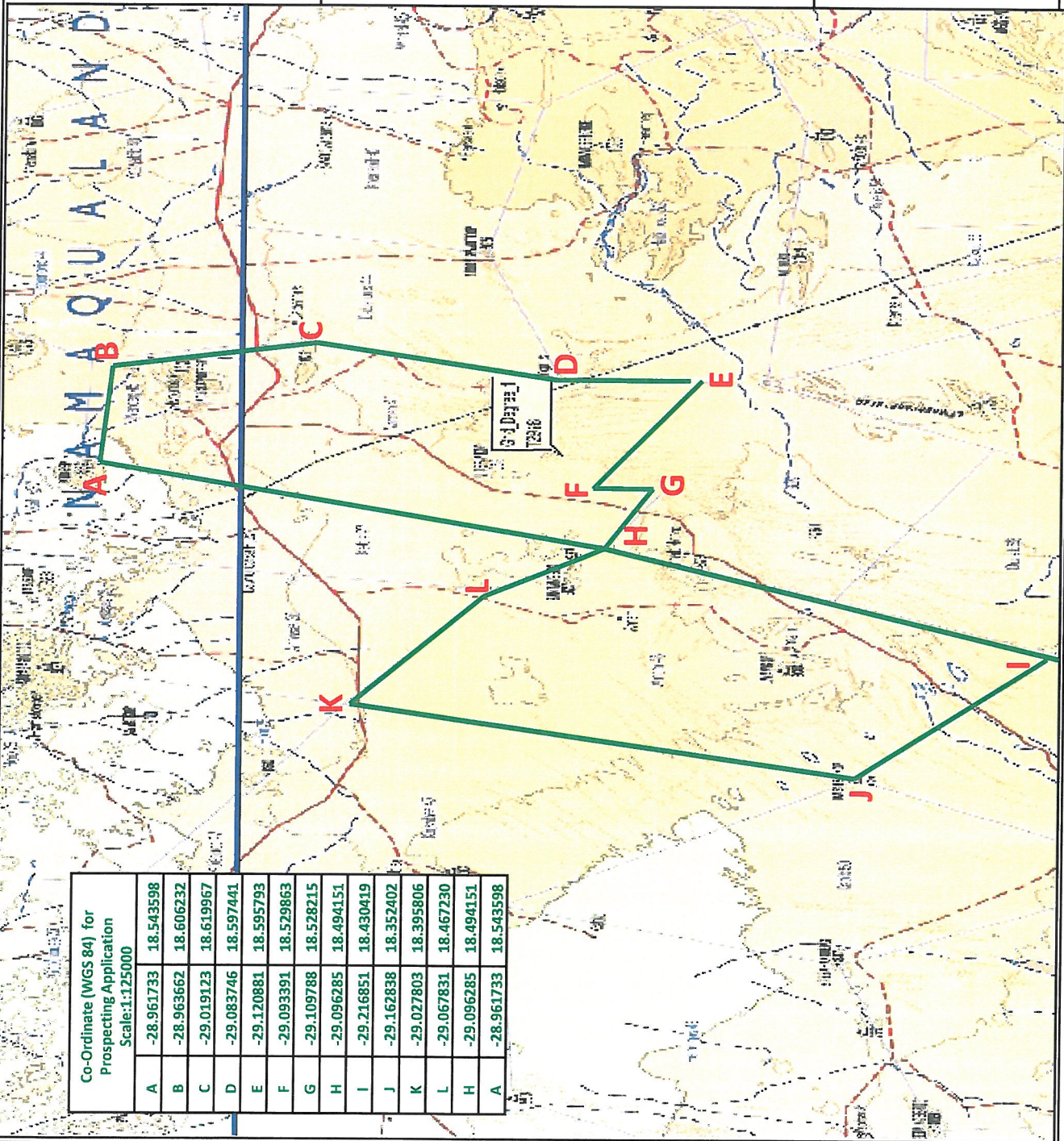
THE FIGURE IN RED (POINT A TO A) REPRESENT THE AREA OF PROPOSED PROSPECTING RIGHT, THE AREA IS APPROXIMATELY 30 399 HA HACTARES, SITUATED IN THE MAGISTERIAL DISTRICT OF NAMAKWALAND RESPECTIVELY, ON THE REMAINDER AND PORTION OF THE FARM NAROEPP NO.45 AND THE REMAINDER, PORTION 1 AND 2 OF THE FARM AMAM NO.46. -WHICH DHM AFRICA COMMODITIES (PTY) LTD: REG NO.2013/153374/07. HAS APPLIED FOR IN TERMS OF SECTION 16 OF THE MINERAL AND PETROLEUM RESOURCES DEVELOPMENT ACT 2002, ACT NO 28 OF 2002 AND NEMA EIA REGULATION 2014, (AS AMENDED)



REGULATION 2(2) PLAN

Keys to the MAP

-  Homestate
-  River
-  Tributaries
-  Roads
-  Proposed Prospecting
-  Co-Ordinates



Co-Ordinate (WGS 84) for Prospecting Application	
Scale:1:125000	
A	-28.961733 18.543598
B	-28.963662 18.606232
C	-29.019123 18.619967
D	-29.083746 18.597441
E	-29.120881 18.595793
F	-29.093391 18.529863
G	-29.109788 18.528215
H	-29.096285 18.494151
I	-29.216851 18.430419
J	-29.162838 18.352402
K	-29.027803 18.395806
L	-29.067831 18.467230
H	-29.096285 18.494151
A	-28.961733 18.543598